

Houston Pilots Forecast Package



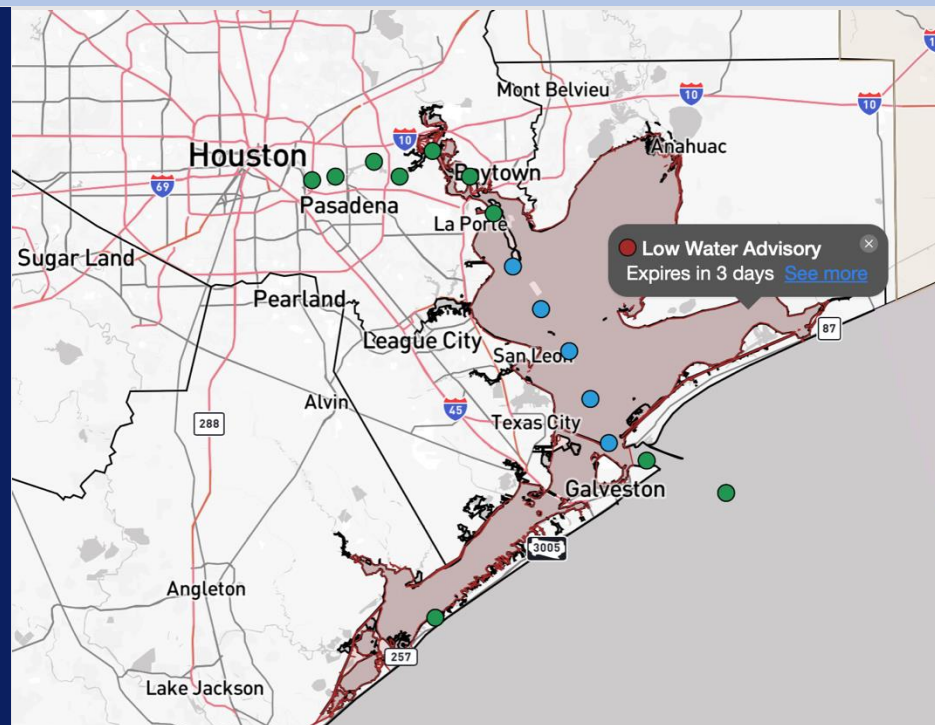
Updated: 2:15 AM CT

Friday, January 2, 2026

Forecaster: Hope Kleitsch

Weather Headlines

- Wind gusts up to 30 kts possible today.
- Dry conditions are favored for the next 3 days.
- Low-end risk for isolated pockets of fog Friday AM and again Saturday AM, with more fog risks coming into play early next week.



Current Radar: 2:15 AM CT

As always, please do not hesitate to reach out to us with any forecast questions at (317)-560-8122. Press 1 for forecast questions.



You can also access real-time forecast updates and 24/7 meteorological chat assistance on your [Clarity](#) app.


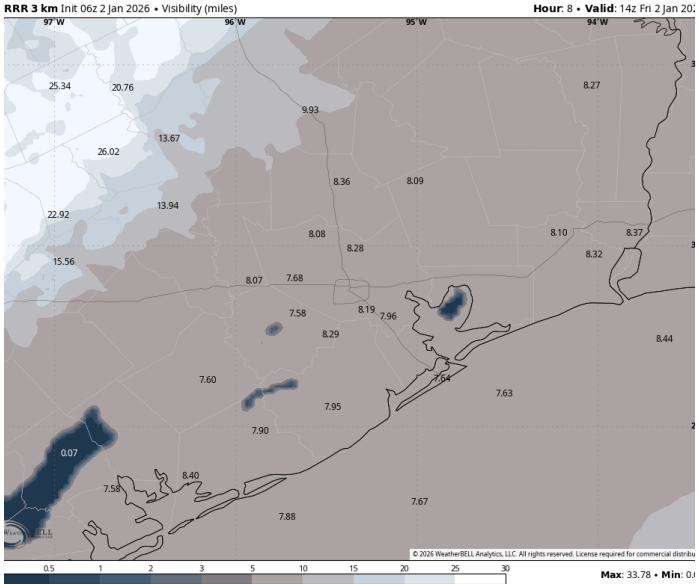
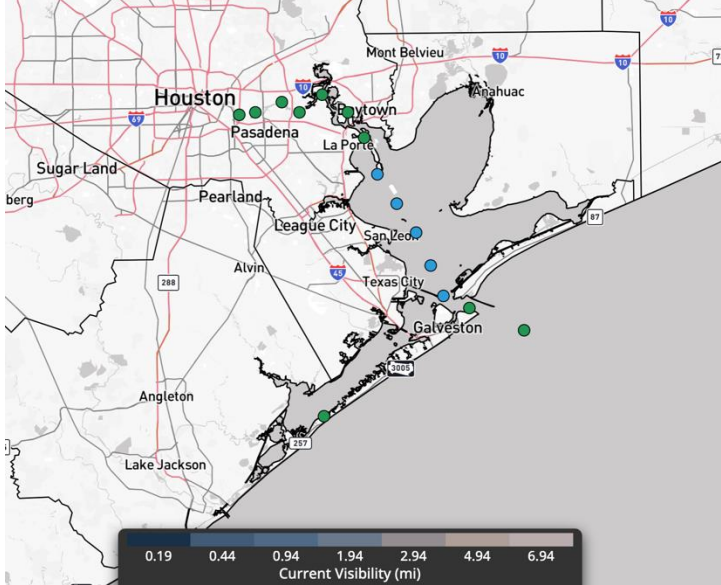
Houston Pilots Visibility Report



CURRENT VISIBILITY (1:45 AM CT)

8 AM CT FRI VISIBILITY

Confidence



TIMEFRAME DISCUSSED	THREAT
CURRENT – 9 AM FRI	Low-End

Isolated pockets of reduced visibilities down to 2 miles will continue to be possible through 9AM for **stations N of 25/26**, with the greatest timeframe of fog potential from 3AM to 8AM.

Stations between **Morgan’s Point and Station 25/26** are at the greatest risk for locally dense pockets of fog with visibilities near 1 mile. The greatest risk for this from 3AM – 8AM.

Most Stations will likely stay fog-free; however, isolated pockets will still be possible.

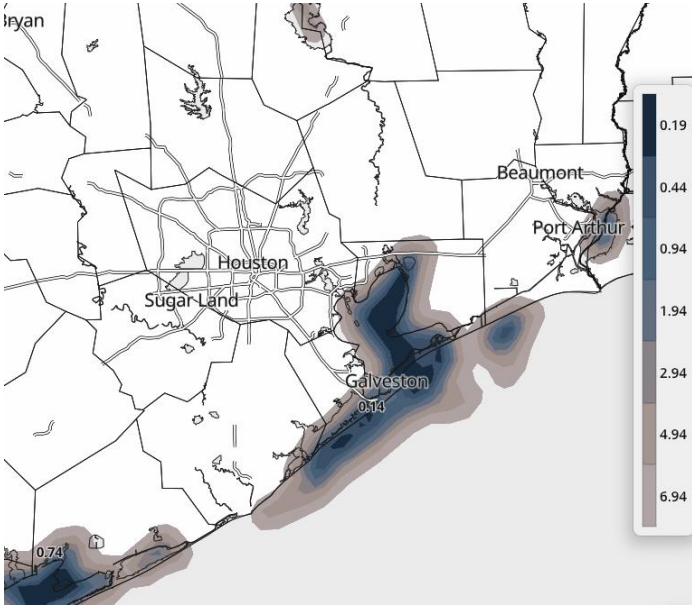
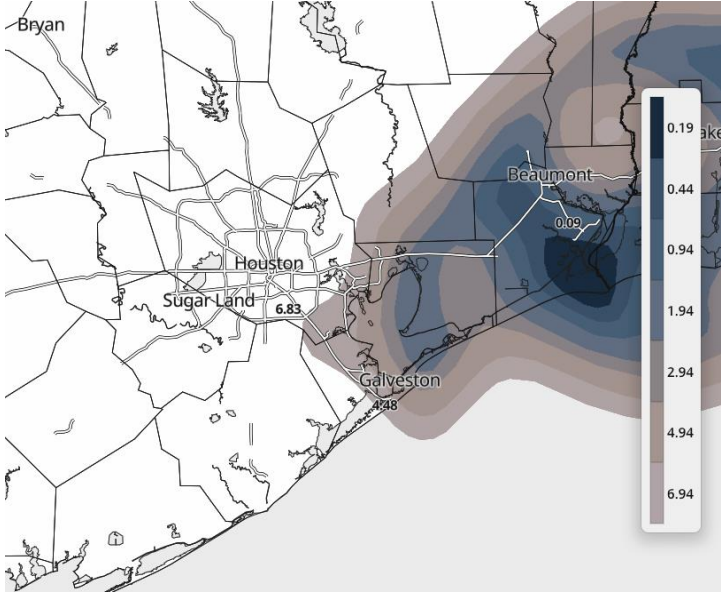
Houston Pilots Visibility Report



2 AM CT SAT VISIBILITY

6 AM CT SAT VISIBILITY

Confidence



Above
Normal

Below
Normal

TIMEFRAME DISCUSSED	THREAT
2 AM - 9 AM SAT	Low-End

Isolated pockets of reduced visibilities down to 2 miles will be possible mainly from **Morgan's Point to Station 25/26**.

Locally dense pockets of fog with visibilities near 1 mile will be possible with the greatest risk for this from 3AM – 8AM.

Most Stations will likely stay fog-free; however, isolated pockets will still be possible.

While confidence is lower than normal with this threat, conditions do look better for fog risks than they do for Friday morning thanks to decreased wind speeds and more clear skies.

NOTE: Models shown above are likely overdone.

Houston Pilots Extended Range Visibility Report



Monday 01/05/2026

Fog will be probable N of Morgan’s Point from 3 AM – 9 AM.

Forecast Confidence



Tuesday 01/06/2026

Fog will be possible N of Morgan’s Point from 3 AM – 9 AM.

Forecast Confidence



Wednesday 01/07/2026

Fog will be possible N of Morgan’s Point from 3 AM – 9 AM.

Forecast Confidence



Chance for Fog	
Monday AM	Probable
Monday PM	Unlikely
Tuesday AM	Possible
Tuesday PM	Unlikely
Wednesday AM	Possible
Wednesday PM	Unlikely

Houston Pilots Visibility Chart (miles)



Visibility	Fri 4 am	Fri 5 am	Fri 6 am	Fri 7 am	Fri 8 am	Fri 9 am	Fri 10 am	Fri 11 am	Fri 12 pm	Fri 1 pm	Fri 2 pm	Fri 3 pm	Fri 4 pm	Fri 5 pm	Fri 6 pm	Fri 7 pm	Fri 8 pm	Fri 9 pm	Fri 10 pm	Fri 11 pm	Sat 12 am	Sat 1 am	Sat 2 am	Sat 3 am
Houston Pilots N - 610 Bridge	10	10	7.9	6.9	5.9	6.9	10	10	10	10	10	10	10	10	10	10	10	10	10	10	10	9	9	9
Houston Pilots M - Kinder 1	10	10	7.9	6.9	5.9	6.9	10	10	10	10	10	10	10	10	10	10	10	10	10	10	10	9	8	7.9
Houston Pilots L - Greens Bayou	10	10	7.9	6.9	5.9	6.9	10	10	10	10	10	10	10	10	10	10	10	10	10	10	10	9	8	7.9
Houston Pilots K - Shell Crude	10	10	6.9	6.9	5.9	5.9	10	10	10	10	10	10	10	10	10	10	10	10	10	10	10	7.9	8	7.9
Houston Pilots J - Lynchburg Ferries	10	10	6.9	6.9	5.9	6.9	10	10	10	10	10	10	10	10	10	10	10	10	10	10	10	9	8	7.9
Houston Pilots I - Exxon 3	10	10	6.9	6.9	5.9	5.9	10	10	10	10	10	10	10	10	10	10	10	10	10	10	10	7.9	6.9	6.9
Houston Pilots H - Morgans Point	10	9	6.9	6.9	5.9	5.9	10	10	10	10	10	10	10	10	10	10	10	10	10	10	9	7.9	6.9	6.9
Houston Pilots G - 75/76	10	9	6.9	6.9	5.9	4.9	5.9	10	10	10	10	10	10	10	10	10	10	9	9	7.9	6.9	6.9	9	9
Houston Pilots F - 63/64	10	9	6.9	6.9	5.9	4.9	5.9	9	10	10	10	10	10	10	10	10	10	9	9	6.9	6.9	6.9	9	9
Houston Pilots E - 51/52	10	9	6.9	6.9	5.9	4.9	5.9	9	10	10	10	10	10	10	9	10	9	7.9	7.9	6.9	5.9	5.9	9	9
Houston Pilots D - 37/38	10	9	6.9	6.9	5.9	4.9	5.9	9	10	10	10	10	10	10	9	10	9	7.9	6.9	6.9	5.9	5.9	9	9
Houston Pilots C - 25/26	10	9	6.9	6.9	5.9	4.9	5.9	9	10	10	10	10	9	10	9	10	9	7.9	6.9	6.9	5.9	5.9	9	9
Houston Pilots B - 11/12	10	9	6.9	6.9	5.9	4.9	5.9	7.9	9	10	9	10	9	10	9	10	7.9	7.9	6.9	5.9	5.9	5.9	9	9
Houston Pilots A - 1 & 2 Bravo	9	9	6.9	7.9	6.9	4.9	5.9	7.9	6.9	6.9	7.9	6.9	6.9	6.9	6.9	6.9	6.9	6.9	5.9	4.9	4.9	4.9	9	9

NOTE: This is automated data that may/may not agree with the official BAM thinking that’s found on the daily slides or special visibility report slides. This data should be used as a guide only

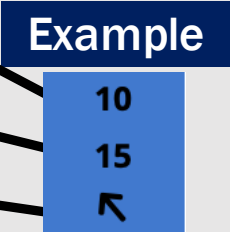
Houston Pilots Wind Chart



Forecast Confidence



Sustained Wind 10 Knots
Gusts 15 Knots
Wind from the SE



Wind	Fri 4 am	Fri 5 am	Fri 6 am	Fri 7 am	Fri 8 am	Fri 9 am	Fri 10 am	Fri 11 am	Fri 12 pm	Fri 1 pm	Fri 2 pm	Fri 3 pm	Fri 4 pm	Fri 5 pm	Fri 6 pm	Fri 7 pm	Fri 8 pm	Fri 9 pm	Fri 10 pm	Fri 11 pm	Sat 12 am	Sat 1 am	Sat 2 am	Sat 3 am
Houston Pilots N - 610 Bridge	9	10	10	10	10	12	13	13	14	13	13	13	13	13	10	10	10	10	10	10	10	9	9	8
	20	20	20	20	21	22	23	24	26	26	25	25	24	23	22	20	20	21	22	22	21	20	18	18
	↗	↗	↗	↗	↗	↗	↗	↗	↗	↗	↗	↗	↗	↗	↗	↗	↗	↗	↗	↗	↗	↗	↗	↗
Houston Pilots M - Kinder 1	9	10	10	10	10	12	13	13	14	13	13	13	13	13	10	10	10	10	10	10	10	9	8	8
	20	20	20	20	21	22	23	24	26	26	25	24	24	23	22	20	21	21	22	22	21	20	18	18
	↗	↗	↗	↗	↗	↗	↗	↗	↗	↗	↗	↗	↗	↗	↗	↗	↗	↗	↗	↗	↗	↗	↗	↗
Houston Pilots L - Greens Bayou	9	9	9	9	10	10	12	13	13	13	13	13	13	13	10	9	9	10	10	10	9	9	8	8
	18	20	20	20	21	21	22	24	24	25	25	24	24	23	21	20	20	21	21	21	21	18	18	17
	↗	↗	↗	↗	↗	↗	↗	↗	↗	↗	↗	↗	↗	↗	↗	↗	↗	↗	↗	↗	↗	↗	↗	↗
Houston Pilots K - Shell Crude	9	9	9	9	10	10	12	13	13	13	13	13	13	13	10	9	10	10	10	10	9	9	8	8
	20	20	20	20	21	22	22	24	24	25	25	24	24	23	22	20	21	21	21	21	21	20	18	18
	↗	↗	↗	↗	↗	↗	↗	↗	↗	↗	↗	↗	↗	↗	↗	↗	↗	↗	↗	↗	↗	↗	↗	↗
Houston Pilots J - Lynchburg Ferries	8	8	9	9	10	10	12	13	14	14	15	14	13	13	10	9	9	10	10	10	9	8	8	8
	18	20	20	20	21	21	22	23	24	24	25	24	24	23	22	20	20	21	21	21	20	18	18	17
	↗	↗	↗	↗	↗	↗	↗	↗	↗	↗	↗	↗	↗	↗	↗	↗	↗	↗	↗	↗	↗	↗	↗	↗
Houston Pilots I - Exxon 3	13	14	14	13	14	14	14	15	15	15	15	15	15	15	15	14	14	15	15	15	15	14	13	13
	20	21	21	20	21	21	22	23	24	24	25	25	24	24	23	21	21	22	22	22	22	21	21	20
	↗	↗	↗	↗	↗	↗	↗	↗	↗	↗	↗	↗	↗	↗	↗	↗	↗	↗	↗	↗	↗	↗	↗	↗
Houston Pilots H - Morgans Point	13	13	13	13	13	13	14	14	15	15	15	15	15	15	15	14	14	15	15	15	14	13	13	13
	20	21	21	20	21	21	22	23	24	24	25	25	24	24	23	21	22	22	22	22	22	21	21	20
	↗	↗	↗	↗	↗	↗	↗	↗	↗	↗	↗	↗	↗	↗	↗	↗	↗	↗	↗	↗	↗	↗	↗	↗
Houston Pilots G - 75/76	15	15	15	15	15	15	15	16	16	16	16	17	17	17	17	16	16	17	17	17	16	15	15	15
	22	23	23	23	23	24	24	25	26	26	26	26	26	26	25	23	24	24	24	24	23	23	23	22
	↗	↗	↗	↗	↗	↗	↗	↗	↗	↗	↗	↗	↗	↗	↗	↗	↗	↗	↗	↗	↗	↗	↗	↗
Houston Pilots F - 63/64	15	15	15	15	15	16	15	16	16	16	16	17	17	17	17	16	17	17	17	17	16	15	16	15
	23	23	23	23	24	24	24	25	26	26	26	26	26	26	25	23	24	24	24	24	23	23	23	23
	↗	↗	↗	↗	↗	↗	↗	↗	↗	↗	↗	↗	↗	↗	↗	↗	↗	↗	↗	↗	↗	↗	↗	↗
Houston Pilots E - 51/52	15	15	15	15	15	16	16	16	16	16	17	17	18	18	18	17	17	17	17	17	17	16	16	16
	23	23	23	23	24	25	25	25	26	26	26	28	28	28	26	25	25	25	25	25	24	23	24	24
	↗	↗	↗	↗	↗	↗	↗	↗	↗	↗	↗	↗	↗	↗	↗	↗	↗	↗	↗	↗	↗	↗	↗	↗
Houston Pilots D - 37/38	15	15	15	15	15	16	16	16	16	17	17	18	18	18	20	20	18	18	18	17	17	17	17	17
	23	23	23	23	24	25	25	25	26	26	28	29	28	28	28	28	26	26	26	25	25	24	24	24
	↗	↗	↗	↗	↗	↗	↗	↗	↗	↗	↗	↗	↗	↗	↗	↗	↗	↗	↗	↗	↗	↗	↗	↗
Houston Pilots C - 25/26	15	15	15	15	15	16	16	16	17	17	18	18	18	18	20	20	18	18	18	17	17	16	17	17
	23	23	23	23	24	25	25	26	26	26	28	29	28	28	28	28	26	28	28	26	26	24	25	25
	↗	↗	↗	↗	↗	↗	↗	↗	↗	↗	↗	↗	↗	↗	↗	↗	↗	↗	↗	↗	↗	↗	↗	↗
Houston Pilots B - 11/12	13	14	14	13	14	15	15	15	16	17	17	18	18	18	17	17	17	17	16	16	16	15	15	15
	22	23	23	22	23	24	24	25	26	26	28	29	28	28	28	28	26	26	26	25	25	24	24	24
	↗	↗	↗	↗	↗	↗	↗	↗	↗	↗	↗	↗	↗	↗	↗	↗	↗	↗	↗	↗	↗	↗	↗	↗
Houston Pilots A - 1 & 2 Bravo	16	16	16	15	16	16	17	17	17	18	20	20	20	20	20	20	20	20	20	20	20	18	20	20
	24	25	25	24	25	26	26	28	29	29	30	31	31	31	30	29	28	29	30	29	30	29	28	29
	↗	↗	↗	↗	↗	↗	↗	↗	↗	↗	↗	↗	↗	↗	↗	↗	↗	↗	↗	↗	↗	↗	↗	↗

NOTE: This is automated data that may/may not agree with the official BAM thinking that's found on the daily slides.
This data should be used as a guide only.

Houston Pilots: FRI. 01/02/2026

Forecast Discussion

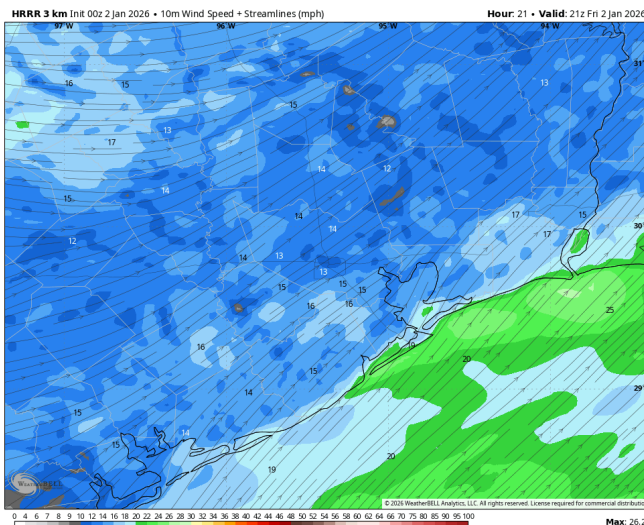
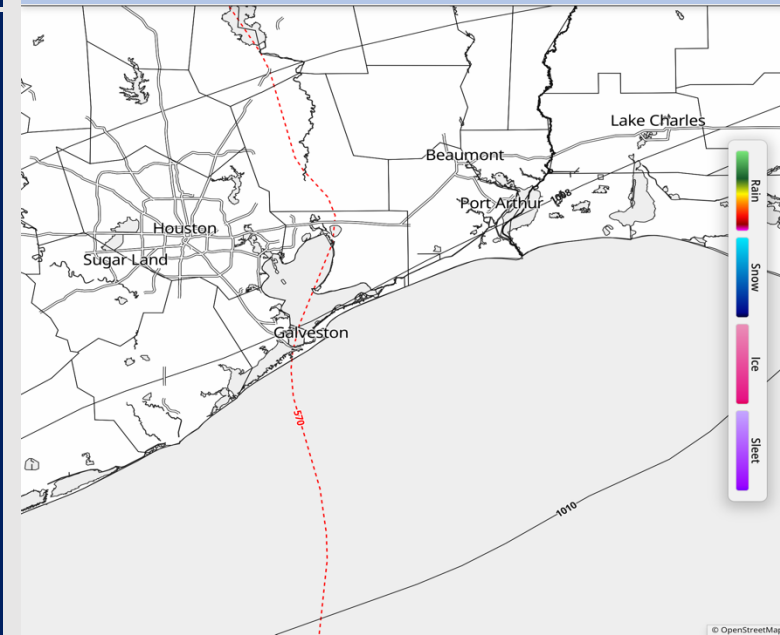
Precip: Dry conditions favored.

Wind: Winds will be generally out of the SW. **N of Morgan's Point:** Winds of 5 – 10 kts, increasing to 9 – 14 kts from 9AM to 5PM. **S of Morgan's Point:** Winds between 13 – 18 kts with winds from Station 37/38 to the Boarding Station increasing to 18 – 22 kts after 10 AM. **Wind gusts up to 20 kts will be possible for all Stations, with gusts increasing to up to 30 kts from 8 AM to 1 PM. After then, gusts up to 30 kts will be possible mainly for the Boarding Station through the remainder of the day.**

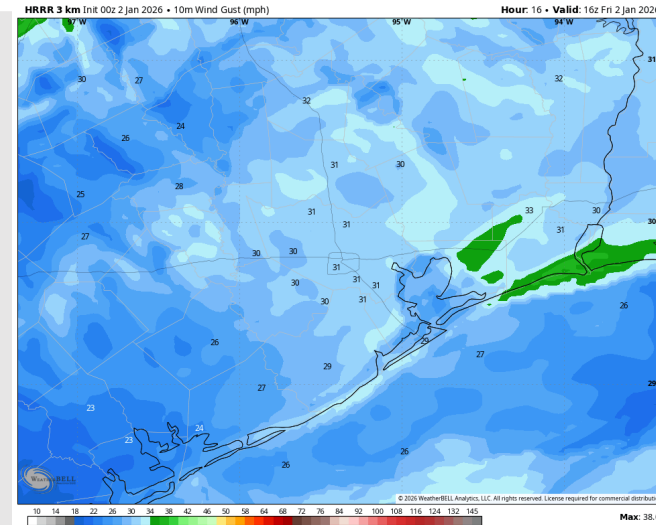
High Temps: **N of Morgan's Point:** Low 80s F. **S of Morgan's Point:** Mid 70s F.

Visibility: Isolated pockets of fog will be possible through 9AM for Stations N of 25/26. See visibility slide for more details!

Precip Image: 5 PM CT



Wind Speed:
3 PM CT



PEAK Gusts
Friday

Houston Pilots: SAT. 01/03/2026

Forecast Discussion

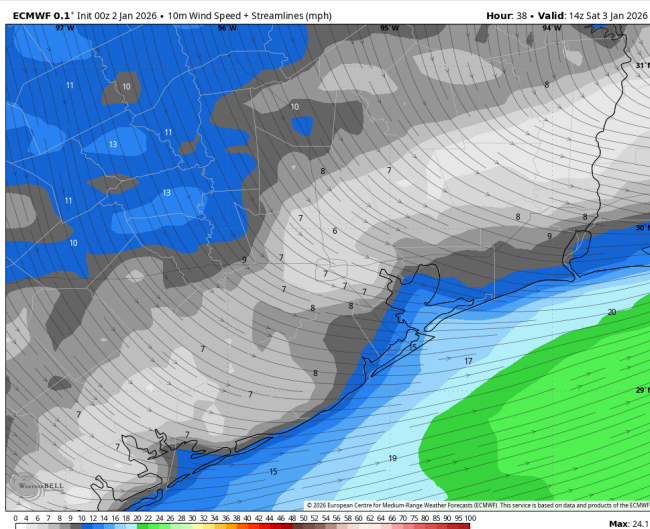
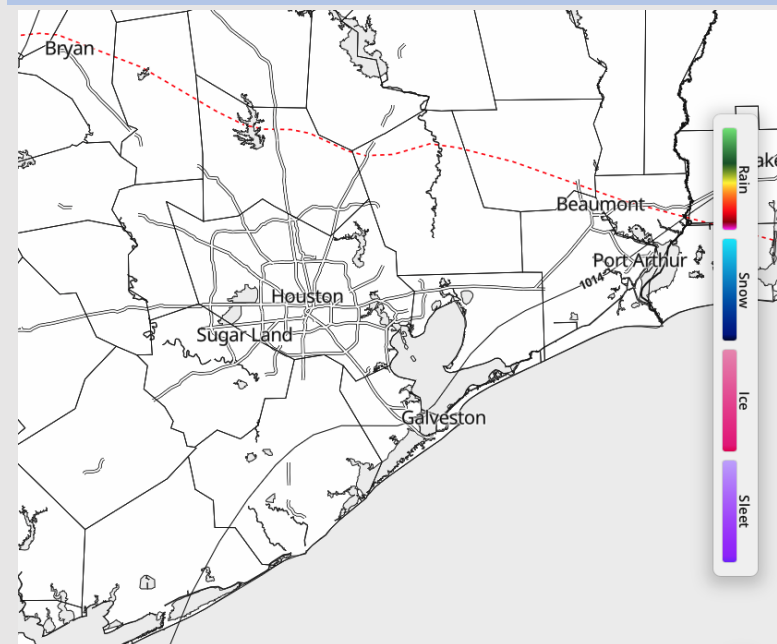
Precip: Dry conditions favored.

Wind: Winds will be out of the W/SW, rotating to be out of the N after 10AM. **N of Morgan's Point:** Winds of 5 – 10 kts through the day. **S of Morgan's Point:** Winds will generally range from 8 – 13 kts. Winds at the Boarding Station will be at 15 – 20 kts through 7 AM. **Wind gusts up to 20 kts in play for all Stations through 5PM.**

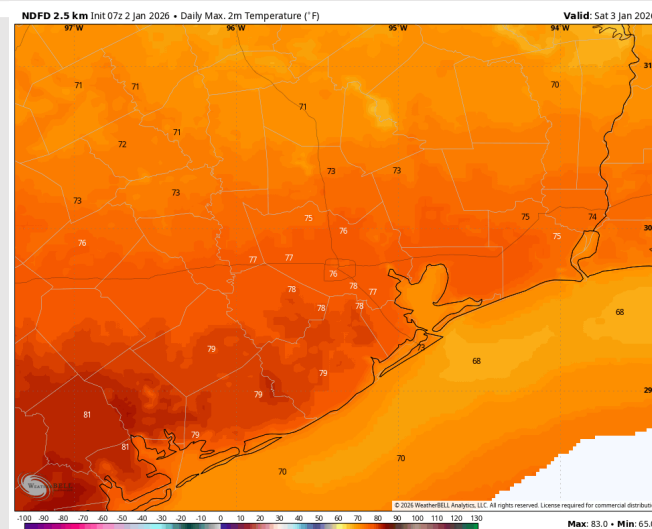
High Temps: **N of Morgan's Point:** Upper 70s F. **S of Morgan's Point:** Low to mid 70s F.

Visibility: Isolated pockets of fog will be possible mainly from Morgan's Point to Station 25/26 from 2 – 7AM.

Precip Image: 12 PM CT



Wind Speed:
8 AM CT



High Temps
SAT

Forecast Discussion

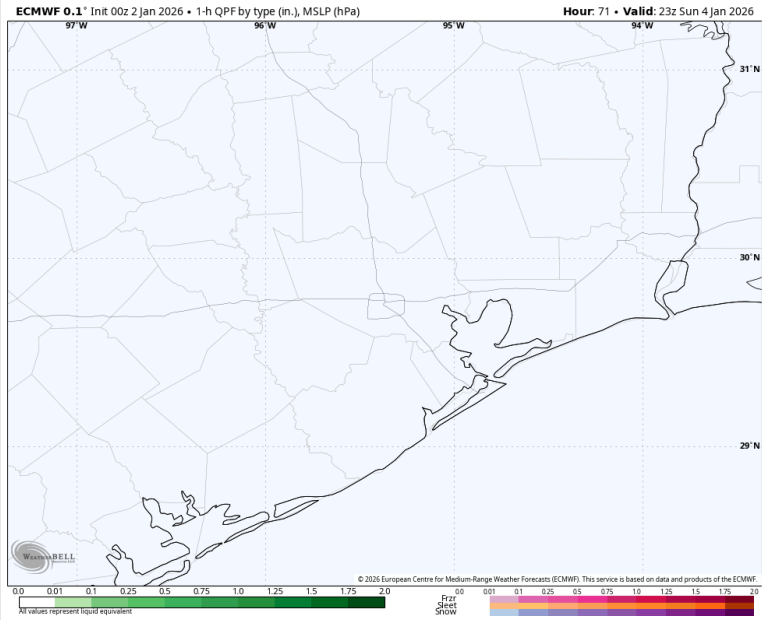
Precip: Dry conditions favored.

Wind: Winds will be out of the NE, rotating to be out of the SE after 6PM. **N of Morgan's Point:** Winds of 2 - 7 kts. **S of Morgan's Point:** Winds of 8 – 13 kts, calming to 3 – 8 kts after 1PM. **A few gusts up to 20 kts are possible for all Stations for the remainder of the day.**

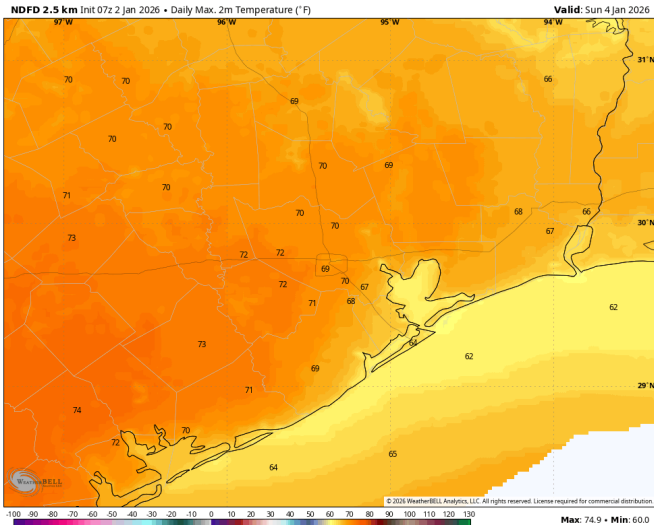
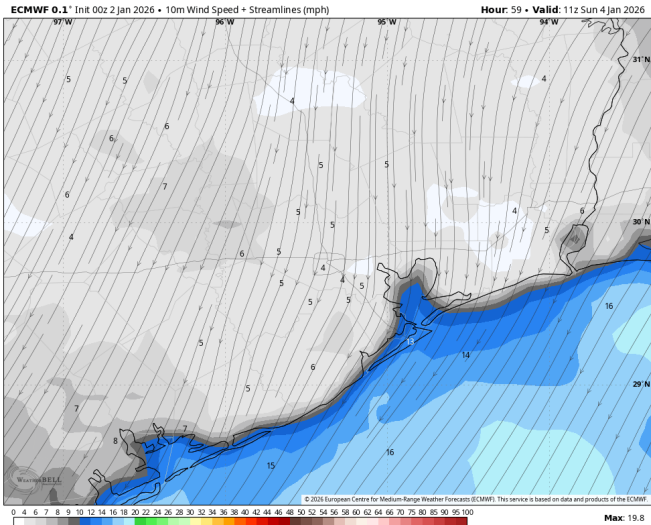
High Temps: **N of Morgan's Point:** Upper 60s to near 70 F. **S of Morgan's Point:** Low 60s F.

Visibility: No fog concerns expected on Sunday.

Precip Image: 5 PM CT



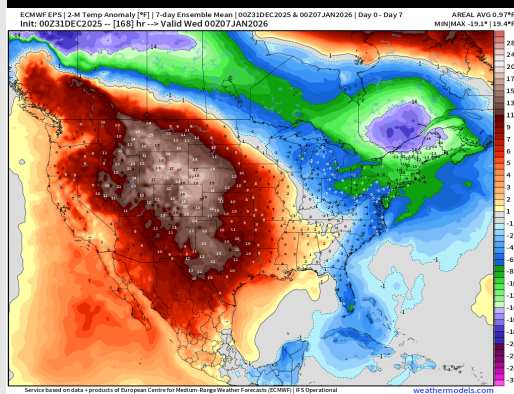
Wind Speed:
5 AM CT



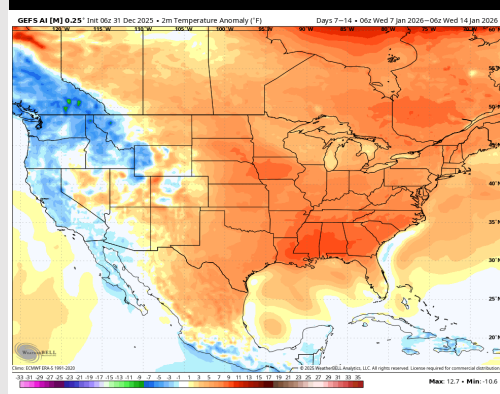
High Temps
SUN

Houston Pilots: 01/02/2026

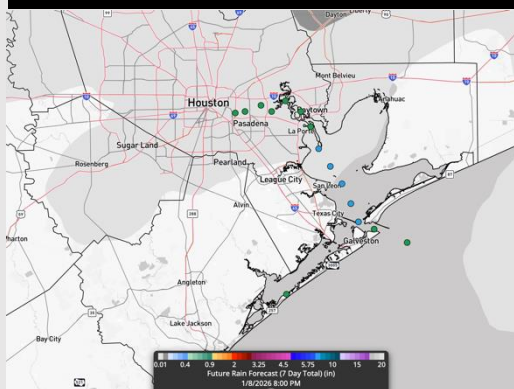
Next 7 Day Temperature Departure



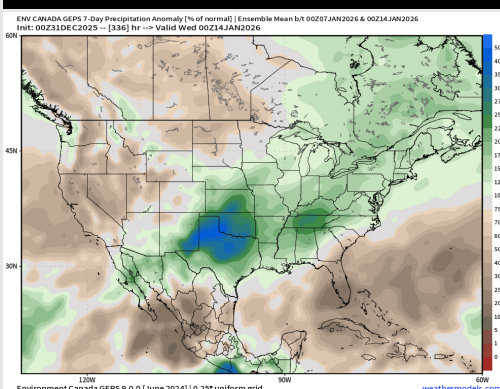
8-14 Day Temperature Departure



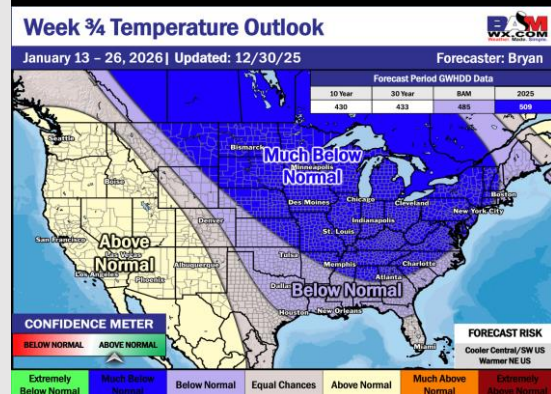
Next 7 Day Total Precipitation



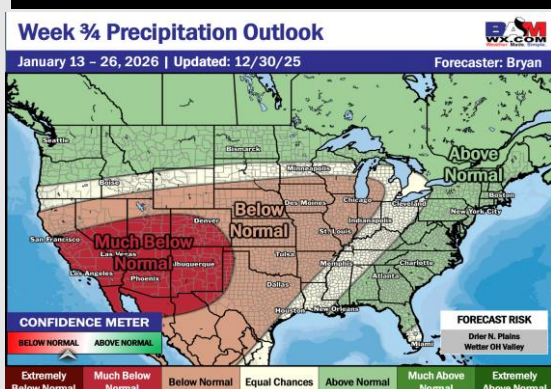
8-14 Day % of Average Precip.



15-30 Day Temperature Departure



15-30 Day % of Average Precip.



- Above normal temps are favored over the next 7 days, with minimal / isolated rain chances over the next 7 days.
- Above normal temperatures and above normal rainfall favored in the Week 2 timeframe.
- Below normal temperatures and near normal rainfall expected for mid January.