

# Houston Pilots Forecast Package



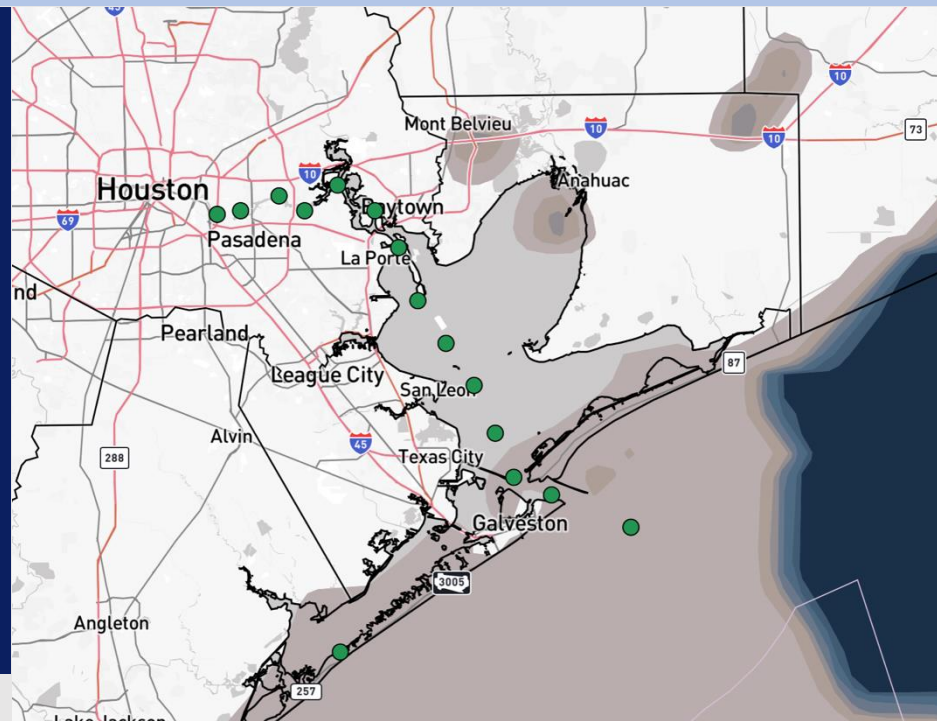
Updated: 8:30 PM CT

Thursday, January 8, 2026

Forecaster: Purlee / Kleitsch

## Weather Headlines

- Patchy fog with some dense pockets is possible through 11 AM FRI AM.
- Thunderstorms will be possible FRI PM and into SAT AM.
- Wind gusts of 20+ kts are favored for the next 72 hours.



Current Visibilities: 8:30 PM CT

As always, please do not hesitate to reach out to us with any forecast questions at (317)-560-8122. Press 1 for forecast questions.



You can also access real-time forecast updates and 24/7 meteorological chat assistance on your Clarity app.



# Houston Pilots Extended Range Visibility Report



Sunday 01/11/2026

Fog is not favored.

## Forecast Confidence



Tuesday 01/13/2026

Fog is not favored.

## Forecast Confidence



Monday 01/12/2026

Fog is not favored.

## Forecast Confidence



## Chance for Fog

Sunday AM	Unlikely
Sunday PM	Unlikely
Monday AM	Unlikely
Monday PM	Unlikely
Tuesday AM	Unlikely
Tuesday PM	Unlikely

# Houston Pilots Visibility Chart (miles)



Visibility	Thu 10 pm	Thu 11 pm	Fri 12 am	Fri 1 am	Fri 2 am	Fri 3 am	Fri 4 am	Fri 5 am	Fri 6 am	Fri 7 am	Fri 8 am	Fri 9 am	Fri 10 am	Fri 11 am	Fri 12 pm	Fri 1 pm	Fri 2 pm	Fri 3 pm	Fri 4 pm	Fri 5 pm	Fri 6 pm	Fri 7 pm	Fri 8 pm	Fri 9 pm
Houston Pilots N - 610 Bridge	10	10	9	6.9	4.9	3.9	3.9	2.9	2.5	2	2.9	2.9	5.9	9	10	10	10	10	10	10	10	10	10	10
Houston Pilots M - Kinder 1	10	10	9	6.9	4.9	3.9	3.9	2.9	2.5	2	2.9	2.9	5.9	9	10	10	10	10	10	10	10	10	10	10
Houston Pilots L - Greens Bayou	10	10	9	6.9	4.9	3.9	3.9	2.9	2.5	2	2.9	1.6	5.9	9	10	10	10	10	10	10	10	10	10	10
Houston Pilots K - Shell Crude	10	10	9	5.9	4.9	3.9	2.9	2.9	2.5	2	2.9	1.6	5.9	7.9	10	10	10	10	10	10	10	10	10	10
Houston Pilots J - Lynchburg Ferries	10	10	9	6.9	4.9	3.9	2.9	2.9	2.5	2	2.9	1.6	2.9	5.9	9	10	10	10	10	10	10	10	10	8
Houston Pilots I - Exxon 3	10	10	9	5.9	4.9	3.9	2.9	2.9	2.5	2	1.1	1.6	1.6	4.9	6.9	7.9	9	10	10	10	10	10	9	6.9
Houston Pilots H - Morgans Point	10	9	6.9	3	0.3	0.8	0.8	0.3	0.3	0.5	0.3	0.3	0.5	1.1	2.5	3.9	4.9	5.9	5.9	6.9	6.9	6.9	6.9	4.9
Houston Pilots G - 75/76	4.9	2.5	0.5	0.2	0.3	0.3	0.3	0.3	0.3	0.3	0.3	0.1	0.3	0.5	2	2.9	3.9	3.9	4.9	4.9	5.9	5.9	1.6	0.2
Houston Pilots F - 63/64	4.9	2.5	0.2	0.2	0.3	0.3	0.3	0.3	0.3	0.3	0.3	0.1	0.3	0.5	2	2.9	3.9	3.9	4.9	4.9	4.9	5.9	0.7	0.2
Houston Pilots E - 51/52	4.9	4.9	1.1	0.5	0.3	0.3	0.3	0.3	0.3	0.3	0.3	0.1	0.3	0.5	2	2.9	2.9	3.9	3.9	4.9	4.9	4.9	0.2	0.2
Houston Pilots D - 37/38	4.9	3.9	3	0.7	0.5	0.5	0.5	0.3	0.3	0.3	0.3	0.1	0.3	0.5	2	2.5	2.9	3.9	3.9	4.9	4.9	4.9	0.2	0.2
Houston Pilots C - 25/26	4.9	3.9	4.9	3.9	0.8	0.5	0.5	0.5	0.3	0.3	0.3	0.1	0.3	0.5	2	2.5	2.9	3.9	3.9	4.9	4.9	4.9	0.2	0.2
Houston Pilots B - 11/12	4.9	3	3	0.7	3.9	0.5	0.8	0.8	0.3	0.3	0.3	0.3	0.3	0.5	2	2.5	2.9	3.9	3.9	4.9	4.9	4.9	0.2	0.2
Houston Pilots A - 1 & 2 Bravo	2	3	3	3	1.1	1.1	0.8	0.8	0.3	0.3	0.3	0.3	2.5	4.9	4.9	5.9	4.9	4.9	4.9	5.9	5.9	6.9	0.2	0.2

**NOTE:** This is automated data that may/may not agree with the official BAM thinking that’s found on the daily slides or special visibility report slides. This data should be used as a guide only

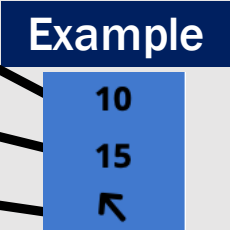
# Houston Pilots Wind Chart



## Forecast Confidence



Sustained Wind 10 Knots  
Gusts 15 Knots  
Wind from the SE



Wind	Thu 10 pm	Thu 11 pm	Fri 12 am	Fri 1 am	Fri 2 am	Fri 3 am	Fri 4 am	Fri 5 am	Fri 6 am	Fri 7 am	Fri 8 am	Fri 9 am	Fri 10 am	Fri 11 am	Fri 12 pm	Fri 1 pm	Fri 2 pm	Fri 3 pm	Fri 4 pm	Fri 5 pm	Fri 6 pm	Fri 7 pm	Fri 8 pm	Fri 9 pm
Houston Pilots N - 610 Bridge	9 18 ↑	8 17 ↑	7 16 ↑	6 15 ↑	6 14 ↑	5 12 ↑	5 10 ↑	3 8 ↑	3 7 ↑	2 6 ↑	3 7 ↑	3 7 ↑	3 9 ↑	5 10 ↑	6 12 ↑	6 13 ↑	7 15 ↑	7 15 ↑	8 16 ↑	8 15 ↑	8 15 ↑	7 14 ↑	6 13 ↑	6 13 ↑
Houston Pilots M - Kinder 1	9 18 ↑	8 17 ↑	7 16 ↑	6 15 ↑	6 14 ↑	5 12 ↑	5 10 ↑	3 8 ↑	3 7 ↑	2 6 ↑	3 7 ↑	3 7 ↑	3 9 ↑	6 10 ↑	6 12 ↑	7 13 ↑	7 15 ↑	8 15 ↑	8 16 ↑	8 15 ↑	8 15 ↑	7 14 ↑	6 13 ↑	6 13 ↑
Houston Pilots L - Greens Bayou	9 18 ↑	8 17 ↑	7 15 ↑	6 15 ↑	6 13 ↑	5 12 ↑	5 10 ↑	3 8 ↑	3 7 ↑	2 6 ↑	3 7 ↑	3 7 ↑	3 8 ↑	6 9 ↑	6 12 ↑	6 13 ↑	7 14 ↑	7 15 ↑	8 16 ↑	8 15 ↑	8 14 ↑	7 14 ↑	6 13 ↑	6 13 ↑
Houston Pilots K - Shell Crude	8 18 ↑	8 17 ↑	7 15 ↑	6 15 ↑	6 13 ↑	5 12 ↑	5 10 ↑	3 8 ↑	3 7 ↑	3 6 ↑	3 7 ↑	3 7 ↑	3 9 ↑	6 9 ↑	6 12 ↑	7 13 ↑	7 15 ↑	8 15 ↑	8 16 ↑	8 15 ↑	8 14 ↑	7 14 ↑	6 13 ↑	6 13 ↑
Houston Pilots J - Lynchburg Ferries	8 18 ↑	8 16 ↑	7 15 ↑	6 14 ↑	6 13 ↑	5 10 ↑	3 9 ↑	3 8 ↑	3 7 ↑	2 6 ↑	2 7 ↑	3 7 ↑	3 8 ↑	5 9 ↑	6 12 ↑	6 13 ↑	6 14 ↑	7 15 ↑	8 15 ↑	8 15 ↑	7 14 ↑	6 14 ↑	6 13 ↑	6 13 ↑
Houston Pilots I - Exxon 3	13 20 ↑	12 18 ↑	10 16 ↑	9 15 ↑	8 14 ↑	8 13 ↑	7 10 ↑	6 9 ↑	6 8 ↑	5 7 ↑	5 7 ↑	5 8 ↑	6 9 ↑	6 10 ↑	6 12 ↑	7 13 ↑	8 15 ↑	8 15 ↑	9 16 ↑	10 16 ↑	9 15 ↑	9 15 ↑	9 13 ↑	9 13 ↑
Houston Pilots H - Morgans Point	13 18 ↑	12 17 ↑	10 15 ↑	9 15 ↑	8 14 ↑	8 13 ↑	7 10 ↑	6 9 ↑	5 8 ↑	5 7 ↑	5 7 ↑	5 8 ↑	6 9 ↑	6 10 ↑	6 12 ↑	7 13 ↑	8 15 ↑	8 15 ↑	9 16 ↑	9 16 ↑	9 15 ↑	9 15 ↑	9 13 ↑	8 13 ↑
Houston Pilots G - 75/76	13 20 ↑	13 18 ↑	12 17 ↑	10 15 ↑	9 15 ↑	8 14 ↑	8 12 ↑	7 10 ↑	6 8 ↑	6 8 ↑	6 8 ↑	6 9 ↑	6 10 ↑	6 10 ↑	7 12 ↑	8 14 ↑	8 15 ↑	8 15 ↑	9 17 ↑	10 16 ↑	10 16 ↑	10 15 ↑	10 14 ↑	9 14 ↑
Houston Pilots F - 63/64	13 20 ↑	13 18 ↑	12 16 ↑	10 15 ↑	9 15 ↑	8 14 ↑	8 12 ↑	7 10 ↑	6 9 ↑	6 8 ↑	6 8 ↑	6 9 ↑	6 10 ↑	7 10 ↑	7 12 ↑	8 13 ↑	8 15 ↑	8 15 ↑	9 16 ↑	9 16 ↑	10 15 ↑	10 15 ↑	9 14 ↑	9 13 ↑
Houston Pilots E - 51/52	13 18 ↑	12 17 ↑	10 16 ↑	10 15 ↑	9 15 ↑	8 14 ↑	8 12 ↑	7 10 ↑	6 9 ↑	6 8 ↑	6 8 ↑	6 9 ↑	6 10 ↑	6 10 ↑	7 12 ↑	8 13 ↑	8 15 ↑	8 15 ↑	9 16 ↑	9 15 ↑	9 15 ↑	9 14 ↑	9 13 ↑	9 13 ↑
Houston Pilots D - 37/38	13 18 ↑	12 17 ↑	10 16 ↑	10 15 ↑	10 15 ↑	8 14 ↑	8 12 ↑	7 10 ↑	6 9 ↑	6 9 ↑	6 9 ↑	6 9 ↑	6 10 ↑	6 12 ↑	7 12 ↑	8 13 ↑	8 14 ↑	8 15 ↑	9 15 ↑	9 15 ↑	9 14 ↑	9 14 ↑	8 13 ↑	8 13 ↑
Houston Pilots C - 25/26	13 18 ↑	12 17 ↑	10 16 ↑	10 15 ↑	9 15 ↑	8 14 ↑	8 13 ↑	7 10 ↑	6 9 ↑	6 9 ↑	6 9 ↑	6 9 ↑	6 10 ↑	7 10 ↑	7 12 ↑	8 13 ↑	8 14 ↑	8 14 ↑	8 15 ↑	8 14 ↑	8 14 ↑	8 13 ↑	8 13 ↑	8 13 ↑
Houston Pilots B - 11/12	10 17 ↑	10 16 ↑	10 16 ↑	9 15 ↑	8 15 ↑	8 14 ↑	8 13 ↑	7 10 ↑	6 9 ↑	6 9 ↑	6 9 ↑	6 10 ↑	6 10 ↑	7 10 ↑	7 12 ↑	8 13 ↑	8 13 ↑	8 13 ↑	8 14 ↑	8 13 ↑	8 13 ↑	8 13 ↑	8 13 ↑	8 13 ↑
Houston Pilots A - 1 & 2 Bravo	13 20 ↑	13 18 ↑	13 18 ↑	13 17 ↑	12 16 ↑	10 15 ↑	10 15 ↑	9 14 ↑	8 13 ↑	8 12 ↑	8 10 ↑	7 12 ↑	7 12 ↑	7 12 ↑	7 12 ↑	7 13 ↑	7 13 ↑	7 13 ↑	8 13 ↑	8 13 ↑	8 14 ↑	9 14 ↑	9 13 ↑	9 14 ↑

NOTE: This is automated data that may/may not agree with the official BAM thinking that's found on the daily slides.  
This data should be used as a guide only.



# Houston Pilots: THU. 01/08/2026

## Forecast Discussion

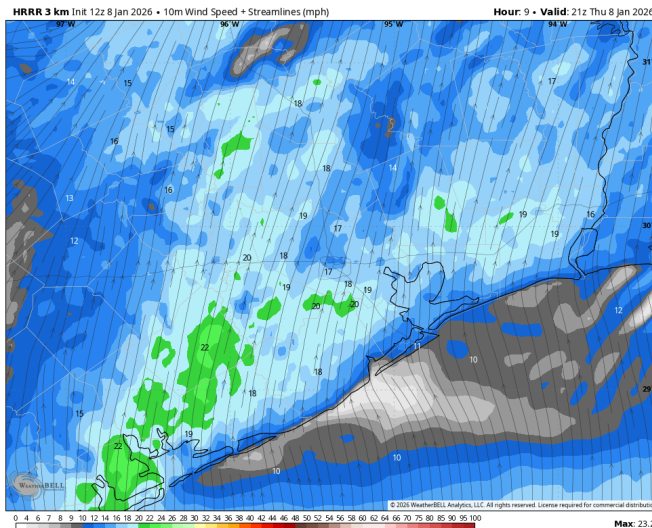
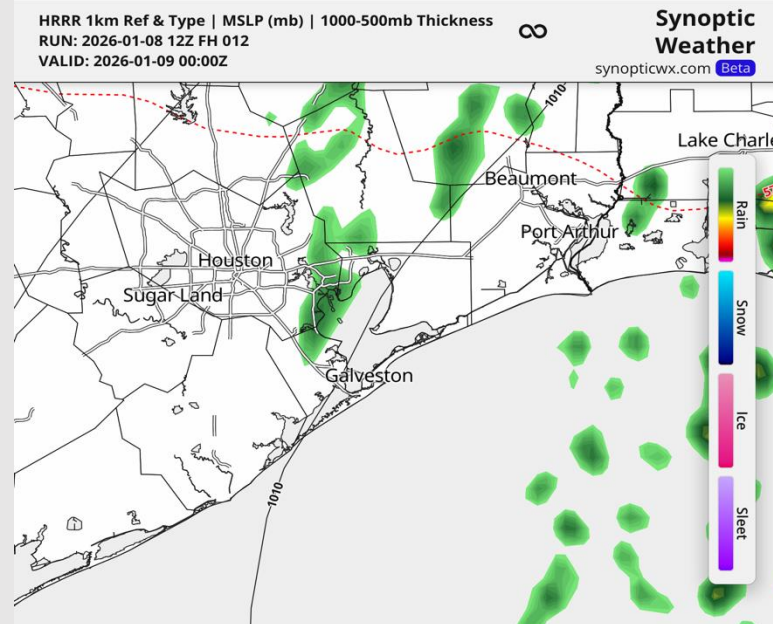
**Precip:** Isolated mist/showers will be possible through the rest of the day.

**Wind:** Winds out of the S/SW. **N of Morgan's Point:** Winds will range from 10 – 17 kts for the rest of the day. **Some wind gusts may range between 19 - 25 kts.** **S of Morgan's Point:** Winds will range from 8 – 13 kts for the rest of the day. **Wind gusts may range from 17 – 21 kts.**

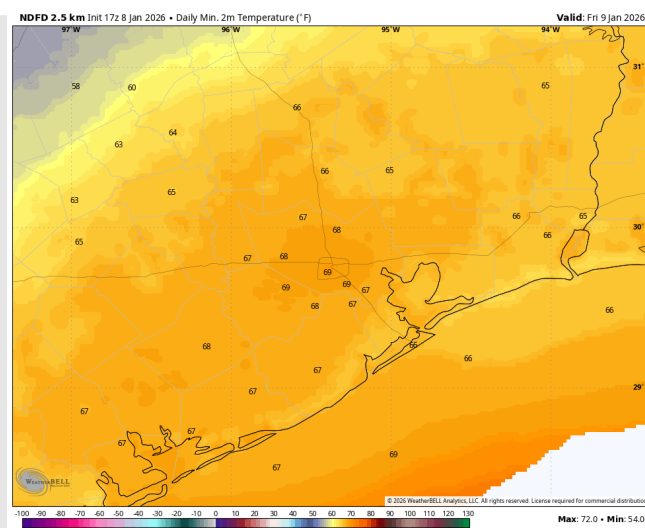
**Low Temps:** **N of Morgan's Point:** High 60s F. **S of Morgan's Point:** Mid 60s F.

**Visibility:** Patchy fog is possible for Stations S of Morgan's Point from 10 PM THU – 11 AM FRI. **Isolated dense patches are possible.**

## Precip Image: 6 PM CT



Wind Speed:  
6 PM CT



Low Temps  
FRI AM

# Houston Pilots: FRI. 01/09/2026

## Forecast Discussion

**Precip:** Isolated to scattered showers and thunderstorms are possible for all Stations from 10 AM and through the PM. However, all Stations are likely to see more dry time than not. **The main risks if a Station is hit by a thunderstorm will include lightning, heavy downpours, and hail.**

**Wind:** Winds out of the SE until around 7PM when winds shift to blow from the NW for the rest of the day. **N of Morgan's Point:** Winds will range between 6 – 11 kts. **Wind gusts of 14 – 20 kts are possible after 6 PM.** **S of Morgan's Point:** Winds will range between 4 – 10 kts. **Wind gusts of 25 – 30 kts are possible after 10 PM.**

**High Temps:** **N of Morgan's Point:** Low 80s F. **S of Morgan's Point:** Low 70s F.

**Visibility:** Fog is likely especially for Stations S of Morgan's Point until 11 AM. **Some patches of Fog may be dense.** Visibility for the rest of the day may decrease due to heavy downpours.

## Precip Image: 3 PM CT

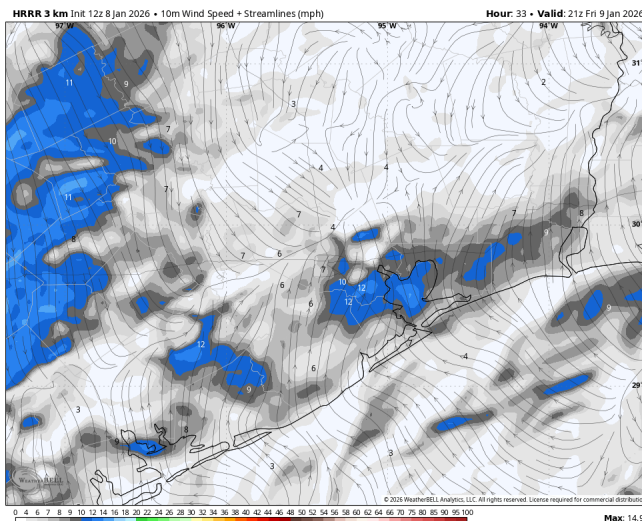
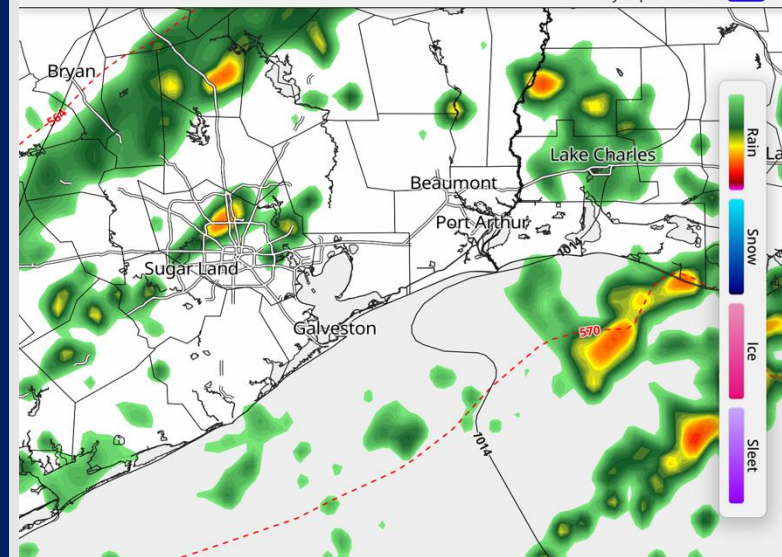
HRRR 1km Ref & Type | MSLP (mb) | 1000-500mb Thickness

RUN: 2026-01-08 12Z FH 033

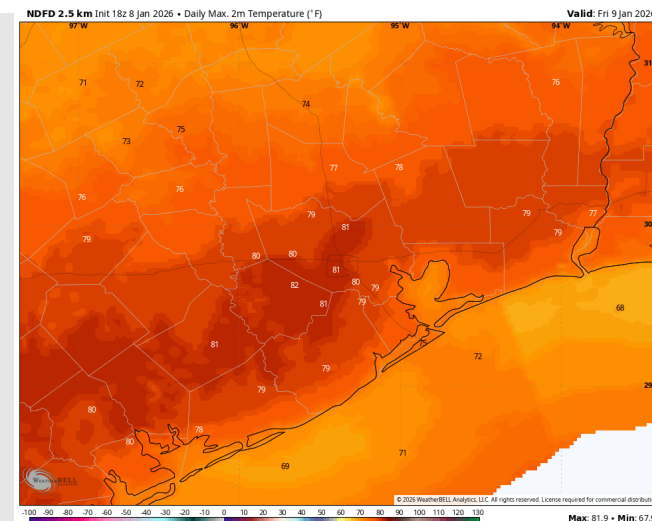
VALID: 2026-01-09 21:00Z

Synoptic  
Weather

synopticwx.com [Beta](#)



Wind Speed:  
3 PM CT



High Temps  
FRI

# Houston Pilots: SAT. 01/10/2026

## Forecast Discussion

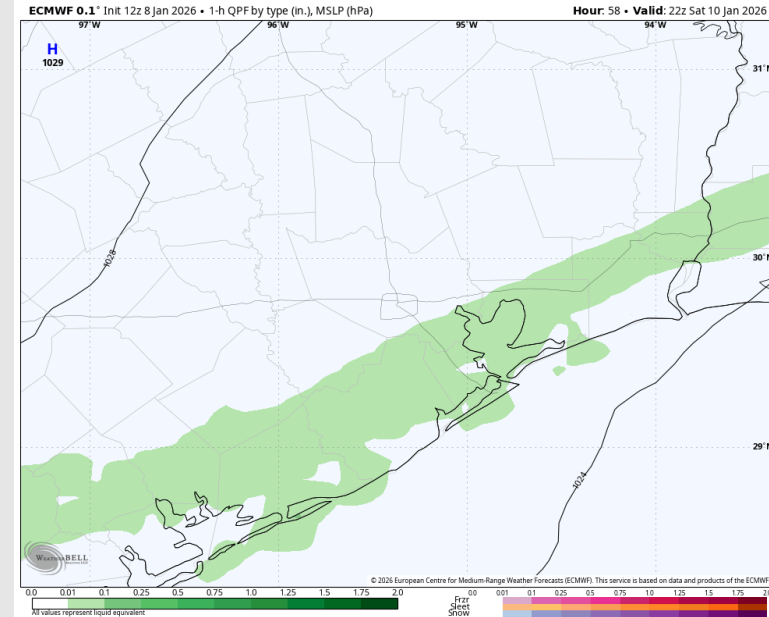
**Precip:** Showers and thunderstorms from FRI will move out of the area by 6 AM. More isolated showers are possible from 3 PM – 7 PM, but all Stations are more likely to stay dry than not.

**Wind:** Winds out of the NW through the day. **N of Morgan's Point:** Winds will range between 4 – 11 kts. **A few gusts of 20 – 25 kts from 5 AM - 2 PM are possible.** **S of Morgan's Point:** Winds will range between 13 – 20 kts after 6 AM and for the rest of the day. **Gusts of up to 30 kts are possible after 8 AM.**

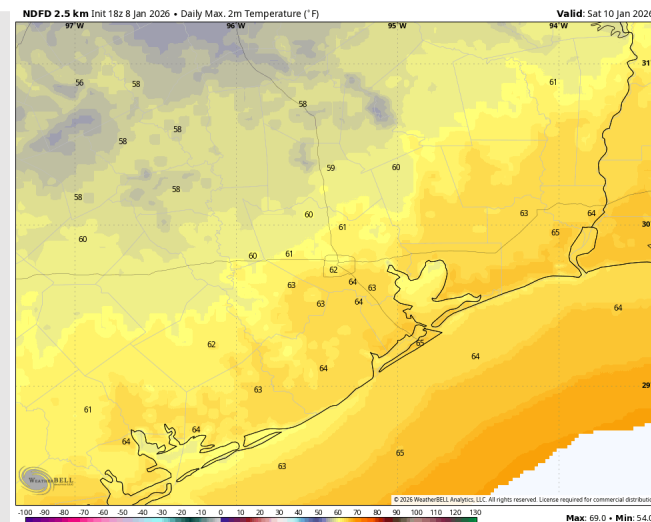
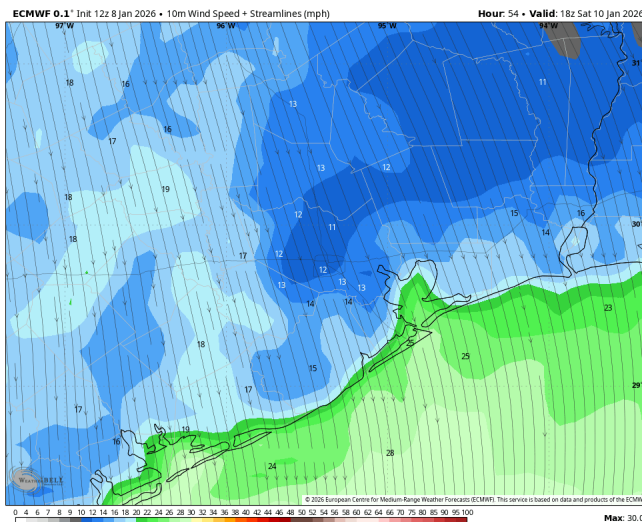
**High Temps:** **N of Morgan's Point:** Low 60s F. **S of Morgan's Point:** Mid 60s F.

**Visibility:** No fog concerns on SAT, but visibilities can be reduced in the AM from heavy downpours.

## Precip Image: 4 PM CT



**Wind Speed:**  
**1 PM CT**

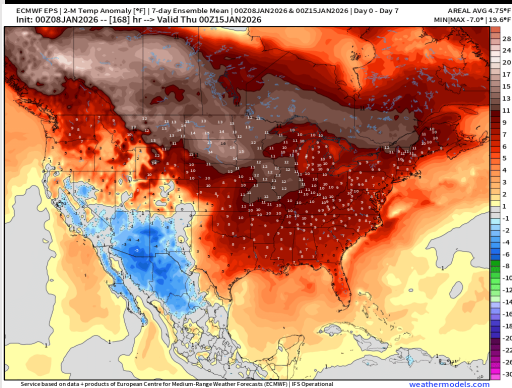


**High Temps**  
**SAT**

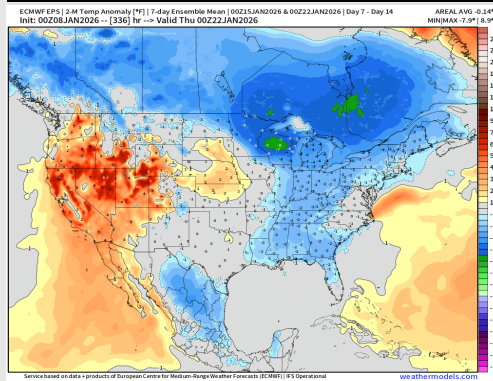


# Houston Pilots: 01/08/2026

## Next 7 Day Temperature Departure



## 8-14 Day Temperature Departure

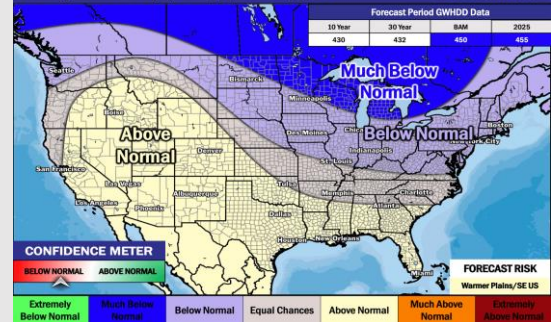


## 15-30 Day Temperature Departure

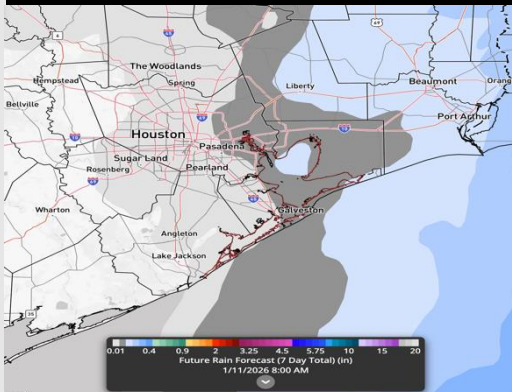
### Week ¾ Temperature Outlook

January 20 - February 2, 2026 | Updated: 1/6/26

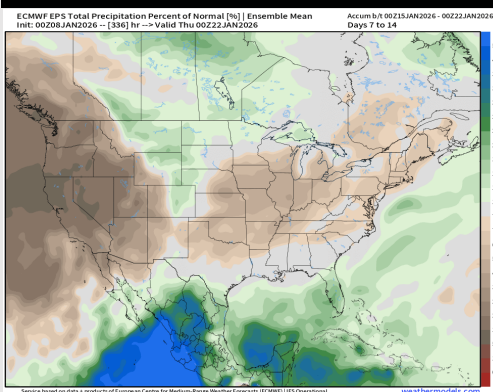
Forecaster: Walts



## Next 7 Day Total Precipitation



## 8-14 Day % of Average Precip.

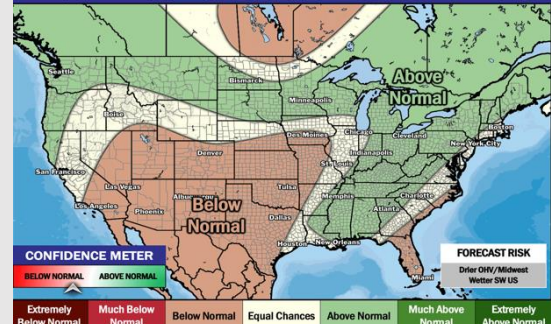


## 15-30 Day % of Average Precip.

### Week ¾ Precipitation Outlook

January 20 - February 2, 2026 | Updated: 1/6/26

Forecaster: Walts



- Above/much above normal temps are favored over the next 7 days, with isolated rain chances over the next 7 days.
- Near normal temperatures and near normal rainfall favored in the Week 2 timeframe.
- Above normal temperatures and near normal rainfall expected for mid January.