

Houston Pilots Forecast Package



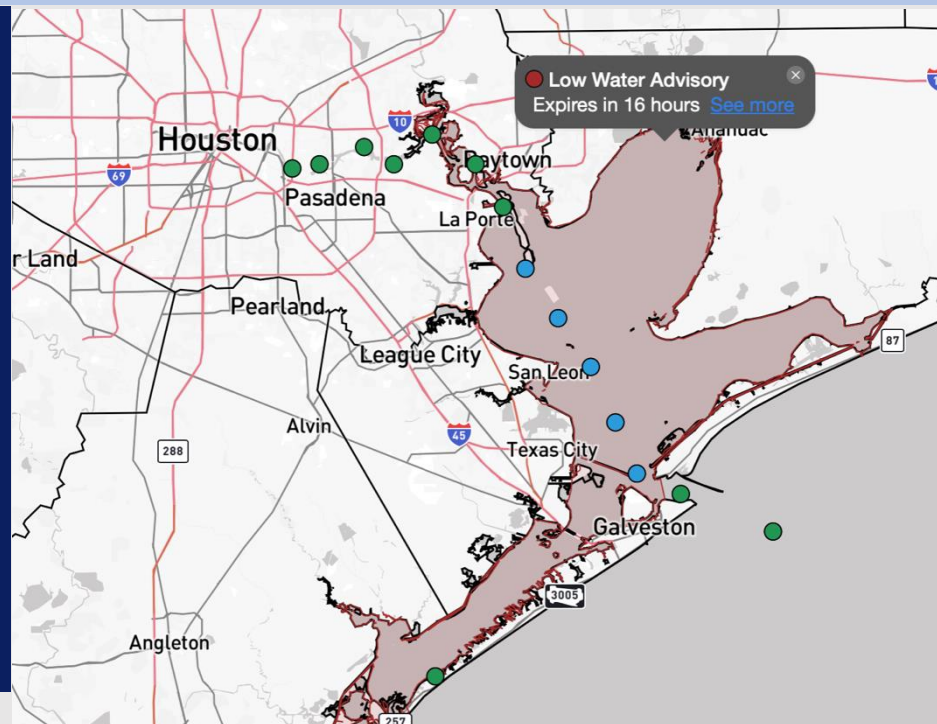
Updated: 9:50 PM CT

Thursday, January 1, 2026

Forecaster: Lang/Kleitsch

Weather Headlines

- Wind gusts up to 30 kts possible tomorrow.
- Dry conditions are favored for the next 3 days.
- Low-end risk for isolated pockets of fog Friday AM and again Saturday AM.



Current Radar: 9:50 PM CT

As always, please do not hesitate to reach out to us with any forecast questions at (317)-560-8122. Press 1 for forecast questions.



You can also access real-time forecast updates and 24/7 meteorological chat assistance on your Clarity app.


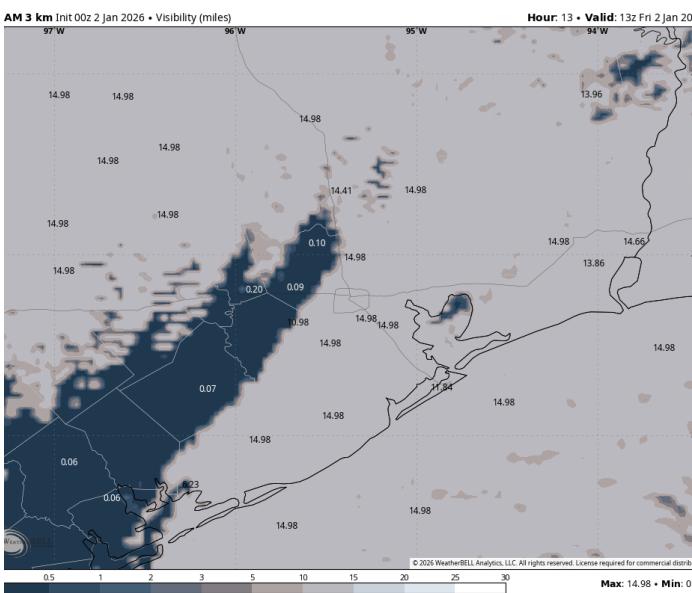
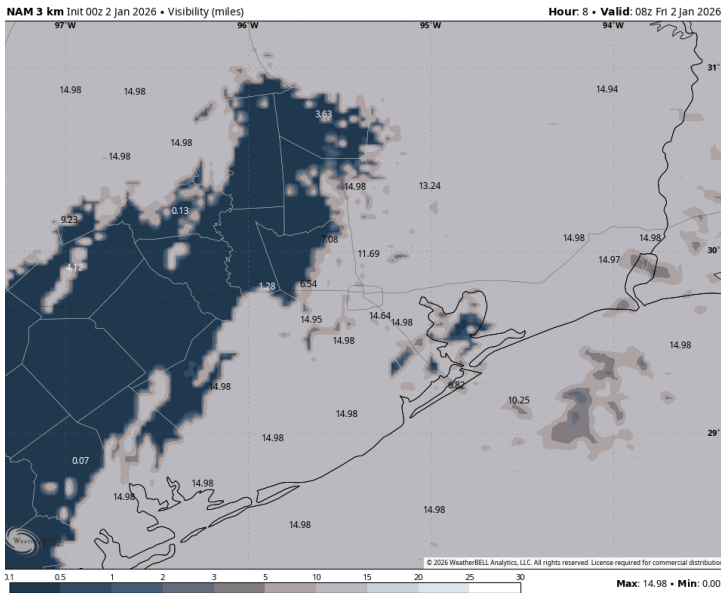
Houston Pilots Visibility Report



3 AM CT FRI VISIBILITY

7 AM CT FRI VISIBILITY

Confidence



TIMEFRAME DISCUSSED	THREAT
2AM – 9 AM FRI	Low-End

We are pushing back the start time for isolated pockets of fog to 2AM for **Stations N of Station 25/26**.

Isolated pockets of reduced visibilities of 1 – 2 miles will continue through 9AM, with the greatest timeframe of fog potential from 3AM to 8AM. We have changed this back to a low-end threat due to increased winds at an unfavorable direction and increased cloud cover.

Stations between **Morgan’s Point and Station 25/26** are at the greatest risk for locally dense pockets of fog with visibilities <1 mile. The greatest risk for this from 3AM – 8AM.

Most Stations will likely stay fog-free; however, isolated pockets will still be possible.

Houston Pilots Extended Range Visibility Report



Sunday 01/04/2026

Fog is not favored Sunday.

Forecast Confidence



Tuesday 01/06/2026

Fog will be possible N of Morgan’s Point from 3 AM – 9 AM.

Forecast Confidence



Monday 01/05/2026

Fog will be possible N of Morgan’s Point from 3 AM – 9 AM.

Forecast Confidence



Chance for Fog

Sunday AM	Unlikely
Sunday PM	Unlikely
Monday AM	Possible
Monday PM	Unlikely
Tuesday AM	Possible
Tuesday PM	Unlikely

Houston Pilots Visibility Chart (miles)



Visibility	Thu 4 pm	Thu 5 pm	Thu 6 pm	Thu 7 pm	Thu 8 pm	Thu 9 pm	Thu 10 pm	Thu 11 pm	Fri 12 am	Fri 1 am	Fri 2 am	Fri 3 am	Fri 4 am	Fri 5 am	Fri 6 am	Fri 7 am	Fri 8 am	Fri 9 am	Fri 10 am	Fri 11 am	Fri 12 pm	Fri 1 pm	Fri 2 pm	Fri 3 pm
Houston Pilots N - 610 Bridge	10	10	10	10	10	10	10	10	10	10	10	10	10	10	9	6.9	6.9	5.9	7.9	10	10	10	10	10
Houston Pilots M - Kinder 1	10	10	10	10	10	10	10	10	10	10	10	10	10	10	9	6.9	6.9	5.9	6.9	10	10	10	10	10
Houston Pilots L - Greens Bayou	10	10	10	10	10	10	10	10	10	10	10	10	10	10	9	6.9	6.9	5.9	6.9	10	10	10	10	10
Houston Pilots K - Shell Crude	10	10	10	10	10	10	10	10	10	10	10	10	10	10	9	6.9	6.9	5.9	6.9	10	10	10	10	10
Houston Pilots J - Lynchburg Ferries	10	10	10	10	10	10	10	10	10	10	10	10	10	10	9	6.9	6.9	5.9	6.9	10	10	10	10	10
Houston Pilots I - Exxon 3	10	10	10	10	10	10	10	10	10	10	10	10	10	10	9	6.9	6.9	5.9	6.9	10	10	10	10	10
Houston Pilots H - Morgans Point	10	10	10	10	10	10	10	10	10	10	10	10	10	10	9	6.9	6.9	5.9	6.9	10	10	10	10	10
Houston Pilots G - 75/76	10	10	10	10	10	10	10	10	10	8	10	10	10	10	8	6.9	6.9	4.9	6.9	9	10	10	10	10
Houston Pilots F - 63/64	10	10	10	10	10	10	10	10	10	8	10	10	10	10	8	6.9	6.9	4.9	6.9	9	9	10	10	10
Houston Pilots E - 51/52	10	10	10	10	10	10	10	10	9	6.9	10	10	10	10	8	6.9	6.9	4.9	6.9	9	9	9	10	10
Houston Pilots D - 37/38	10	10	10	10	10	10	10	10	9	6.9	9	10	10	10	8	6.9	6.9	4.9	6.9	7.9	9	9	10	10
Houston Pilots C - 25/26	10	10	10	10	10	10	10	9	7.9	6.9	9	10	10	10	8	6.9	5.9	4.9	6.9	7.9	9	9	10	10
Houston Pilots B - 11/12	10	10	10	10	10	10	10	9	7.9	6.9	9	10	10	10	8	6.9	6.9	4.9	6.9	7.9	7.9	9	9	9
Houston Pilots A - 1 & 2 Bravo	10	10	10	10	10	10	10	7.9	6.9	6.9	6.9	9	10	10	8	6.9	6.9	4.9	6.9	7.9	7.9	7.9	9	9

NOTE: This is automated data that may/may not agree with the official BAM thinking that’s found on the daily slides or special visibility report slides. This data should be used as a guide only

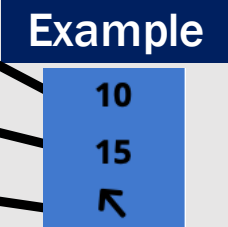
Houston Pilots Wind Chart



Forecast Confidence



Sustained Wind 10 Knots
Gusts 15 Knots
Wind from the SE



Wind	Thu 4 pm	Thu 5 pm	Thu 6 pm	Thu 7 pm	Thu 8 pm	Thu 9 pm	Thu 10 pm	Thu 11 pm	Fri 12 am	Fri 1 am	Fri 2 am	Fri 3 am	Fri 4 am	Fri 5 am	Fri 6 am	Fri 7 am	Fri 8 am	Fri 9 am	Fri 10 am	Fri 11 am	Fri 12 pm	Fri 1 pm	Fri 2 pm	Fri 3 pm
Houston Pilots N - 610 Bridge	8 16 ↗	8 17 ↗	8 17 ↗	8 16 ↗	8 17 ↗	8 17 ↗	8 17 ↗	8 18 ↗	8 18 ↗	8 18 ↗	8 18 ↗	8 18 ↗	9 18 ↗	9 20 ↗	10 20 ↗	9 20 ↗	10 21 ↗	12 22 ↗	13 23 ↗	13 25 ↗	14 26 ↗	13 25 ↗	13 25 ↗	13 25 ↗
Houston Pilots M - Kinder 1	8 16 ↗	8 16 ↗	8 17 ↗	8 16 ↗	8 17 ↗	8 17 ↗	8 17 ↗	8 18 ↗	8 18 ↗	8 18 ↗	8 18 ↗	8 18 ↗	9 18 ↗	9 20 ↗	9 20 ↗	9 20 ↗	10 21 ↗	12 22 ↗	13 23 ↗	13 25 ↗	14 26 ↗	13 25 ↗	13 25 ↗	13 24 ↗
Houston Pilots L - Greens Bayou	8 15 ↗	8 16 ↗	8 16 ↗	8 16 ↗	8 16 ↗	8 16 ↗	8 16 ↗	8 17 ↗	8 17 ↗	8 17 ↗	8 17 ↗	8 18 ↗	8 18 ↗	9 20 ↗	9 20 ↗	9 20 ↗	10 21 ↗	10 21 ↗	12 23 ↗	13 24 ↗	13 24 ↗	13 24 ↗	13 25 ↗	13 24 ↗
Houston Pilots K - Shell Crude	8 15 ↗	8 16 ↗	8 17 ↗	8 16 ↗	8 16 ↗	8 16 ↗	8 16 ↗	8 17 ↗	8 17 ↗	8 17 ↗	8 17 ↗	8 18 ↗	8 18 ↗	9 20 ↗	9 20 ↗	9 20 ↗	10 21 ↗	10 22 ↗	12 23 ↗	13 24 ↗	13 24 ↗	13 25 ↗	13 25 ↗	13 24 ↗
Houston Pilots J - Lynchburg Ferries	8 15 ↗	8 16 ↗	8 17 ↗	8 16 ↗	8 16 ↗	8 16 ↗	7 16 ↗	8 16 ↗	7 16 ↗	7 16 ↗	8 17 ↗	8 17 ↗	8 18 ↗	8 20 ↗	8 20 ↗	8 20 ↗	10 21 ↗	10 21 ↗	12 23 ↗	13 23 ↗	14 24 ↗	14 24 ↗	15 25 ↗	14 24 ↗
Houston Pilots I - Exxon 3	9 16 ↗	10 17 ↗	10 17 ↗	12 18 ↗	12 17 ↗	12 17 ↗	10 17 ↗	12 18 ↗	12 18 ↗	12 18 ↗	13 18 ↗	13 20 ↗	13 20 ↗	13 21 ↗	13 21 ↗	13 20 ↗	14 21 ↗	14 21 ↗	14 22 ↗	15 23 ↗	15 24 ↗	15 24 ↗	15 25 ↗	16 24 ↗
Houston Pilots H - Morgans Point	9 16 ↗	10 17 ↗	10 17 ↗	12 18 ↗	12 17 ↗	10 17 ↗	10 16 ↗	10 17 ↗	10 18 ↗	10 18 ↗	12 18 ↗	13 20 ↗	13 20 ↗	13 21 ↗	13 21 ↗	13 20 ↗	13 21 ↗	13 21 ↗	14 22 ↗	14 23 ↗	15 24 ↗	15 24 ↗	15 25 ↗	15 25 ↗
Houston Pilots G - 75/76	9 16 ↗	10 18 ↗	12 18 ↗	13 20 ↗	13 18 ↗	13 17 ↗	12 18 ↗	13 18 ↗	13 20 ↗	13 20 ↗	13 21 ↗	14 22 ↗	15 22 ↗	15 23 ↗	15 23 ↗	15 22 ↗	15 24 ↗	15 24 ↗	15 24 ↗	16 25 ↗	16 26 ↗	16 26 ↗	16 26 ↗	17 26 ↗
Houston Pilots F - 63/64	9 16 ↗	10 17 ↗	12 17 ↗	13 18 ↗	12 17 ↗	12 17 ↗	12 17 ↗	12 18 ↗	13 20 ↗	13 20 ↗	13 21 ↗	14 22 ↗	15 22 ↗	15 23 ↗	15 23 ↗	15 23 ↗	15 24 ↗	15 24 ↗	15 24 ↗	16 25 ↗	16 26 ↗	16 25 ↗	16 26 ↗	17 26 ↗
Houston Pilots E - 51/52	9 15 ↗	10 16 ↗	10 17 ↗	12 17 ↗	12 17 ↗	12 17 ↗	12 17 ↗	12 18 ↗	13 20 ↗	13 20 ↗	13 21 ↗	14 22 ↗	15 23 ↗	15 23 ↗	15 23 ↗	15 23 ↗	15 24 ↗	16 25 ↗	16 26 ↗	16 26 ↗	16 26 ↗	16 25 ↗	17 28 ↗	18 28 ↗
Houston Pilots D - 37/38	8 15 ↗	9 16 ↗	10 16 ↗	10 16 ↗	10 16 ↗	10 17 ↗	10 17 ↗	12 18 ↗	13 20 ↗	13 20 ↗	14 21 ↗	14 22 ↗	15 23 ↗	15 23 ↗	15 23 ↗	15 23 ↗	15 24 ↗	16 25 ↗	16 25 ↗	16 26 ↗	16 26 ↗	17 26 ↗	17 29 ↗	18 29 ↗
Houston Pilots C - 25/26	8 15 ↗	9 15 ↗	9 15 ↗	10 15 ↗	10 16 ↗	10 16 ↗	10 16 ↗	12 18 ↗	13 20 ↗	13 20 ↗	13 21 ↗	14 22 ↗	14 22 ↗	15 23 ↗	15 23 ↗	15 22 ↗	15 24 ↗	15 24 ↗	16 25 ↗	16 26 ↗	16 26 ↗	17 26 ↗	17 29 ↗	20 29 ↗
Houston Pilots B - 11/12	8 14 ↗	8 14 ↗	8 14 ↗	8 14 ↗	8 15 ↗	9 16 ↗	9 16 ↗	10 17 ↗	10 18 ↗	12 20 ↗	13 20 ↗	13 21 ↗	13 22 ↗	13 22 ↗	13 22 ↗	13 22 ↗	13 23 ↗	14 23 ↗	15 24 ↗	15 24 ↗	15 25 ↗	16 26 ↗	17 26 ↗	18 28 ↗
Houston Pilots A - 1 & 2 Bravo	7 13 ↗	7 13 ↗	8 14 ↗	9 15 ↗	10 16 ↗	10 17 ↗	12 18 ↗	13 20 ↗	14 20 ↗	14 21 ↗	15 22 ↗	15 23 ↗	15 24 ↗	16 24 ↗	15 24 ↗	15 24 ↗	15 24 ↗	16 24 ↗	16 25 ↗	17 26 ↗	17 26 ↗	18 29 ↗	20 30 ↗	20 31 ↗

NOTE: This is automated data that may/may not agree with the official BAM thinking that's found on the daily slides.
This data should be used as a guide only.

Houston Pilots: THU. 01/01/2026

Forecast Discussion

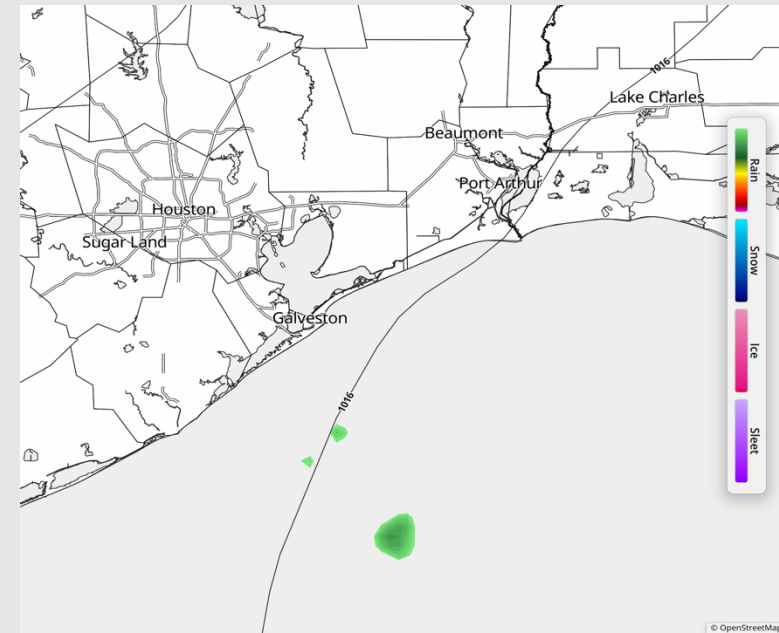
Precip: Dry conditions favored.

Wind: Winds will be generally out of the S. **N of Morgan's Point:** Winds of 8 - 13 kts. **S of Morgan's Point:** Winds of 8 - 13 kts. **A few gusts up to 20 kts are possible for all Stations for the remainder of the day.**

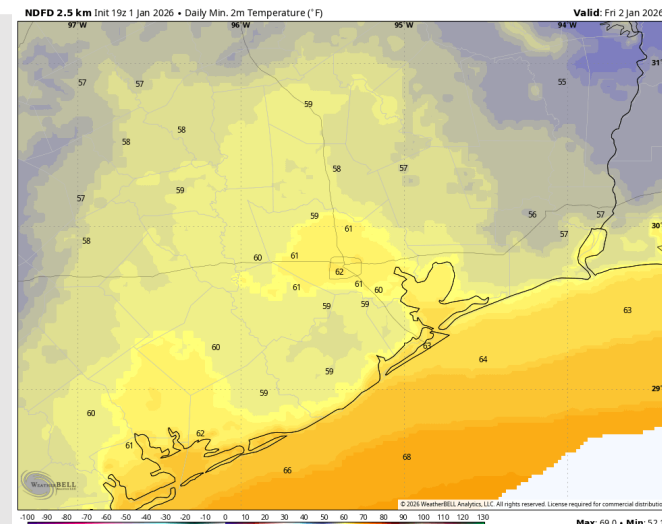
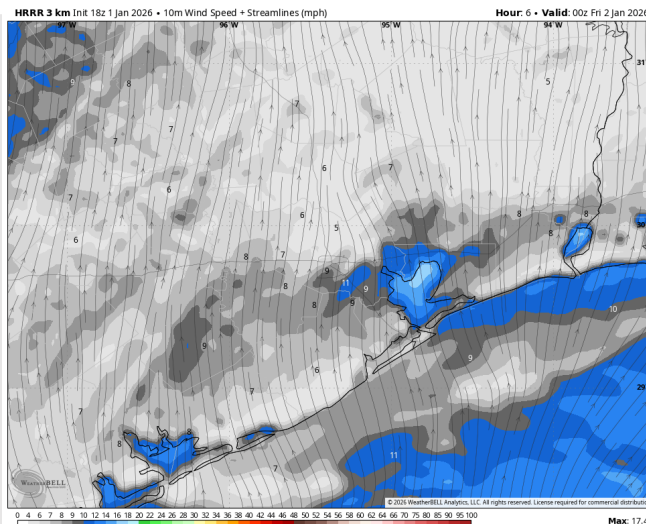
Low Temps: **N of Morgan's Point:** Low 60s F. **S of Morgan's Point:** Low 60s F.

Visibility: No fog concerns expected on Thursday.

Precip Image: 8 PM CT



Wind Speed:
6 PM CT



Low Temps
FRI AM

Houston Pilots: FRI. 01/02/2026

Forecast Discussion

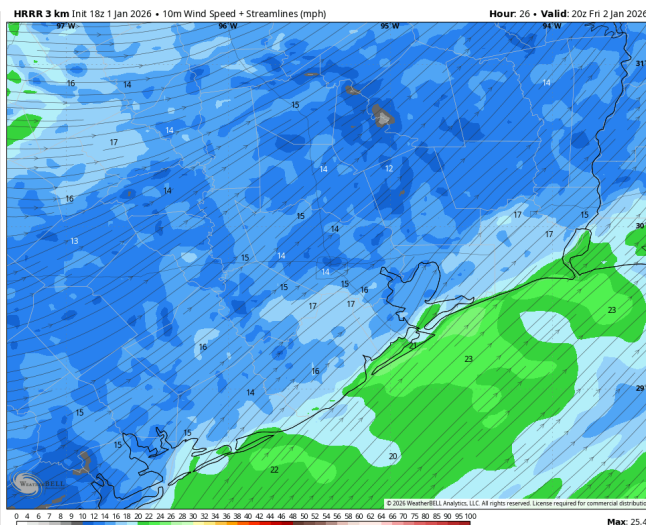
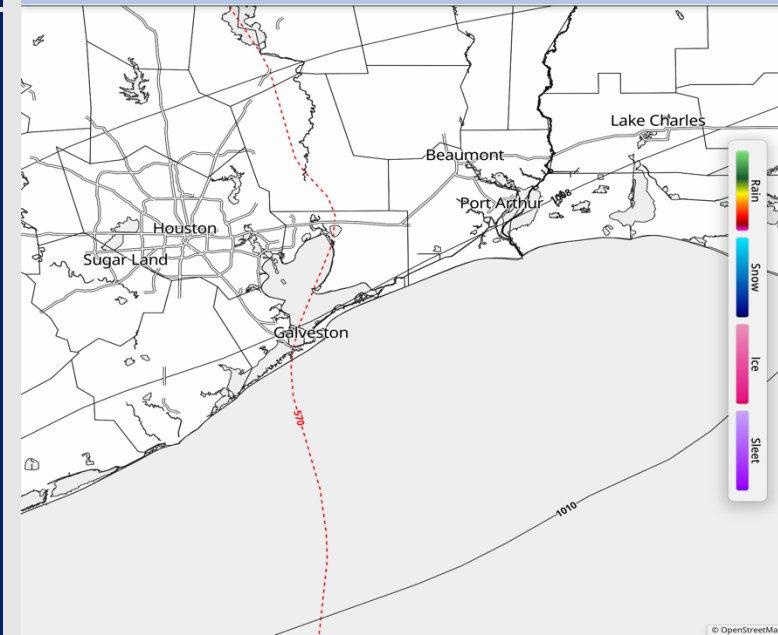
Precip: Dry conditions favored.

Wind: Winds will be generally out of the SW. **N of Morgan's Point:** Winds of 9 – 14 kts. **S of Morgan's Point:** Winds between 13 – 18 kts with winds from Station 37/38 to the Boarding Station increasing to 18 – 22 kts after 10 AM. **Wind gusts up to 20 kts will be possible for all Stations, with gusts increasing to up to 30 kts from 8 AM to 12 PM. After then, gusts up to 30 kts will be possible mainly for Stations 37/38 to the Boarding Station through the remainder of the day.**

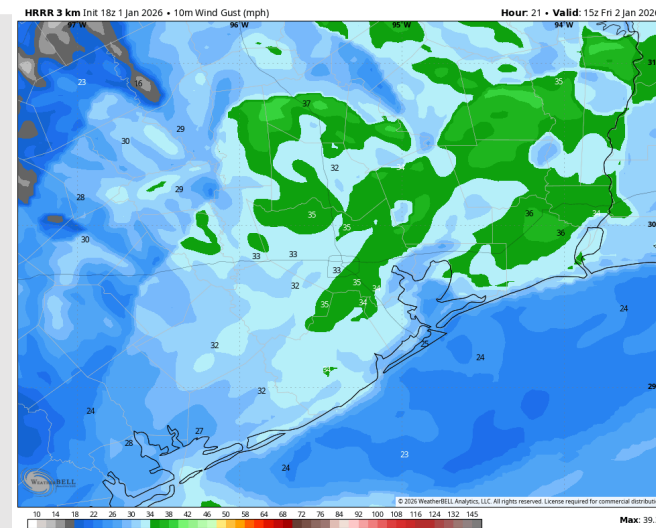
High Temps: **N of Morgan's Point:** Low 80s F. **S of Morgan's Point:** Mid 70s F.

Visibility: Fog will be possible, mainly North of Station 25/26 from 12 AM to 9 AM. Confidence is lower for Stations S of Morgan's point.

Precip Image: 5 PM CT



Wind Speed:
2 PM CT



PEAK Gusts
Friday

Houston Pilots: SAT. 01/03/2026

Forecast Discussion

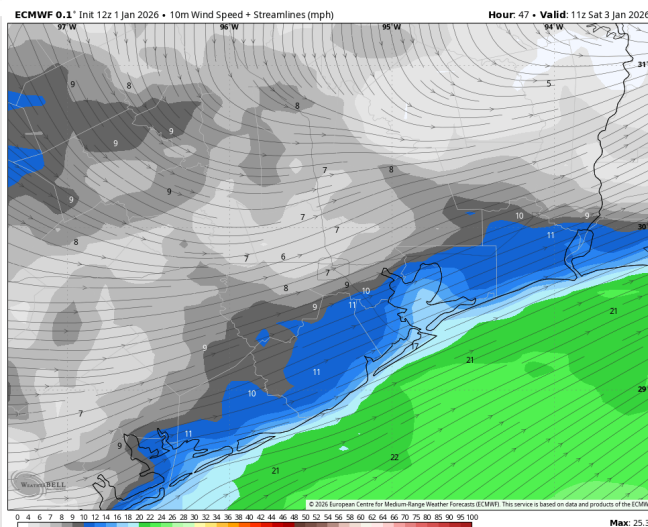
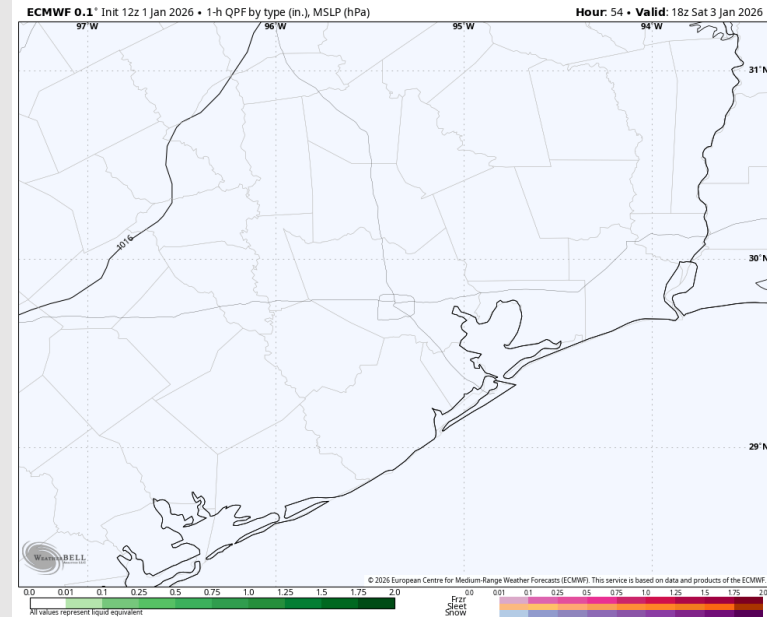
Precip: Dry conditions favored.

Wind: Winds will be out of the W/SW, rotating to be out of the N after 11AM. **N of Morgan's Point:** Winds of 5 – 10 kts through the day. **S of Morgan's Point:** Winds will generally range from 8 – 13 kts. Winds at the Boarding Station will be at 15 – 20 kts through 6 AM. **Wind gusts up to 23 kts in play for all Stations through 5PM.**

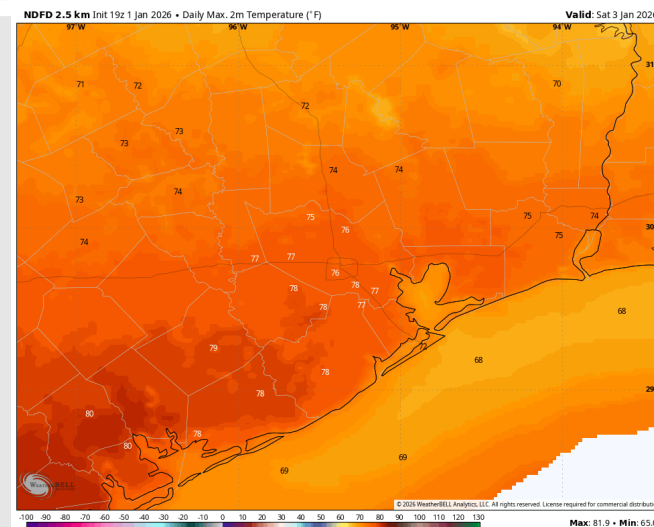
High Temps: **N of Morgan's Point:** Upper 70s F. **S of Morgan's Point:** Low 70s F.

Visibility: Isolated pockets of fog will be possible N of Morgan's Point from 2 – 7AM.

Precip Image: 12 PM CT



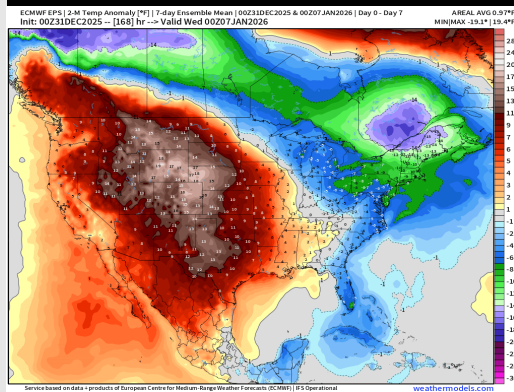
Wind Speed:
5 AM CT



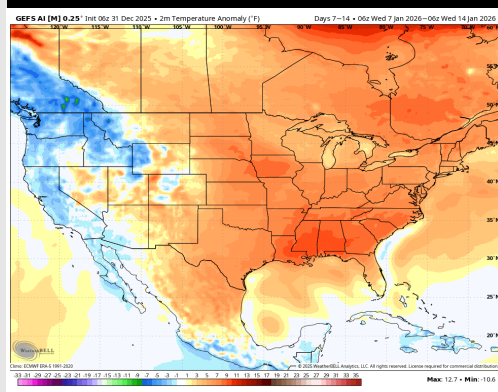
High Temps
SAT

Houston Pilots: 01/01/2026

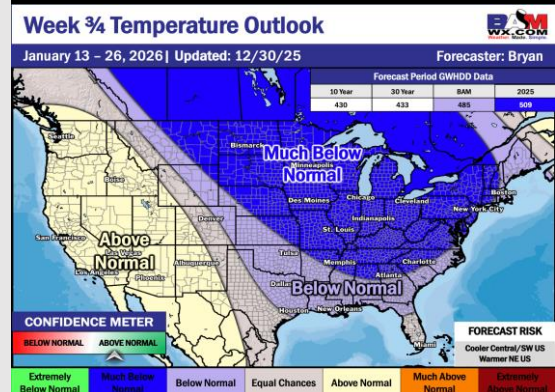
Next 7 Day Temperature Departure



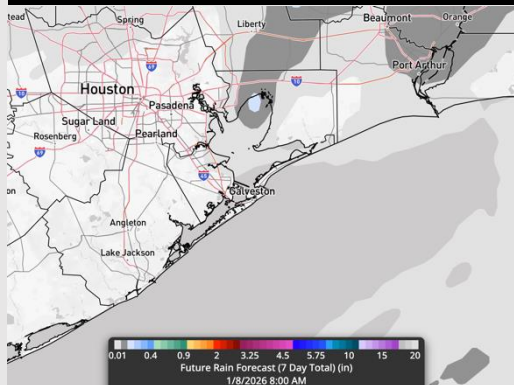
8-14 Day Temperature Departure



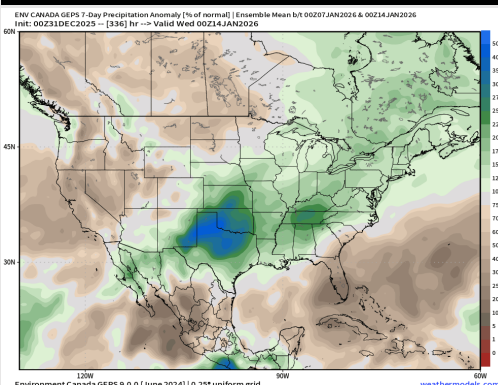
15-30 Day Temperature Departure



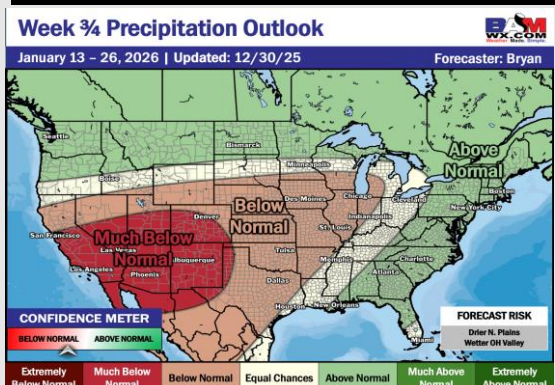
Next 7 Day Total Precipitation



8-14 Day % of Average Precip.



15-30 Day % of Average Precip.



- Above normal temps are favored over the next 7 days, with minimal / isolated rain chances over the next 7 days.
- Above normal temperatures and above normal rainfall favored in the Week 2 timeframe.
- Below normal temperatures and near normal rainfall expected for mid January.