

# Houston Pilots Forecast Package



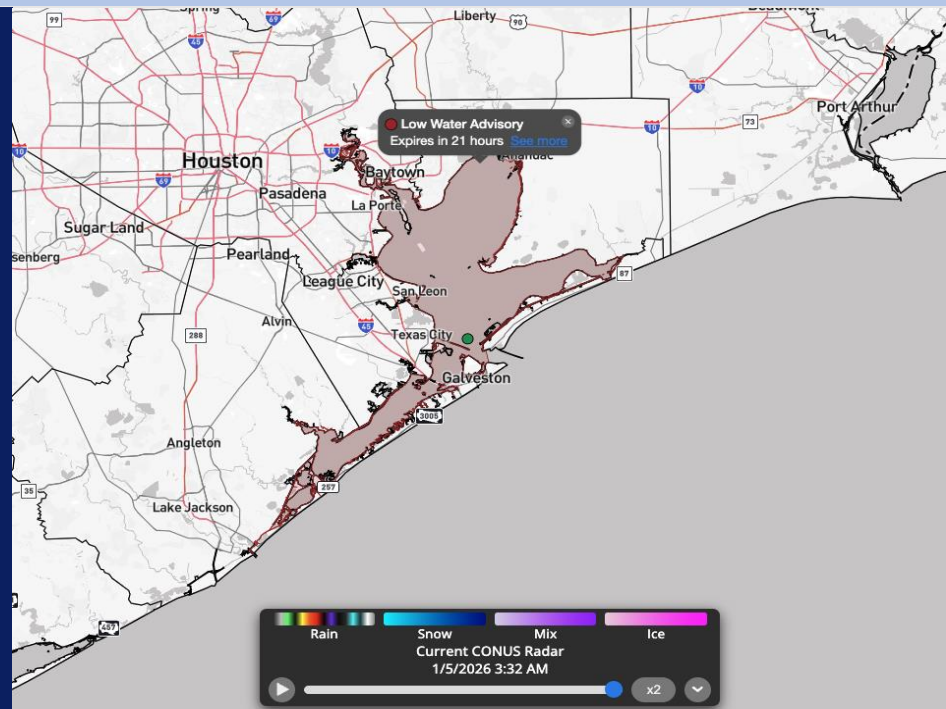
Updated: 2:30 AM CT

Monday, January 5, 2026

Forecaster: Kemper / Began

## Weather Headlines

- Dry conditions are favored through mid-week.
- A few gusts of 20 – 25 kts possible S of Morgan's Point on TUE + WED.
- We are continuing to monitor nightly fog risks with risks for sea fog in the bay during daytime. See visibility slides for details.



Current Radar: CT

As always, please do not hesitate to reach out to us with any forecast questions at (317)-560-8122. Press 1 for forecast questions.



You can also access real-time forecast updates and 24/7 meteorological chat assistance on your Clarity app.

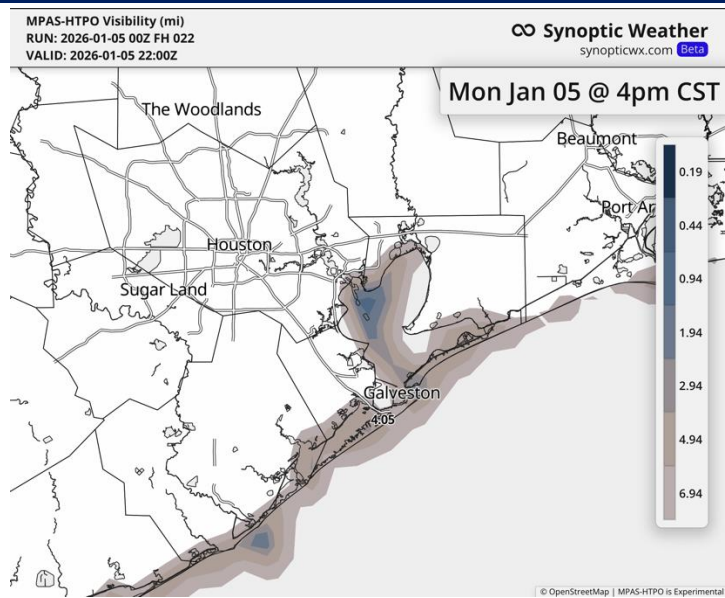
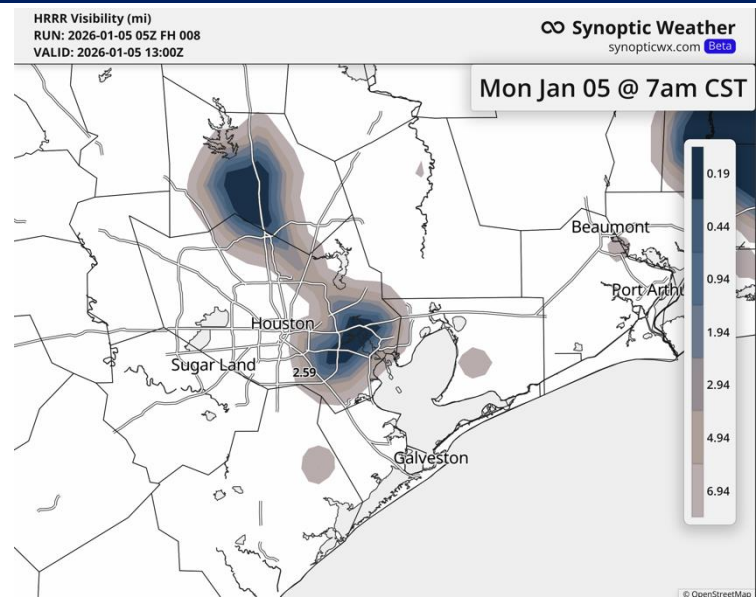
# Houston Pilots Visibility Report



7 AM CT MON VISIBILITY

4 PM CT MON VISIBILITY

Confidence



Above Normal

Below Normal

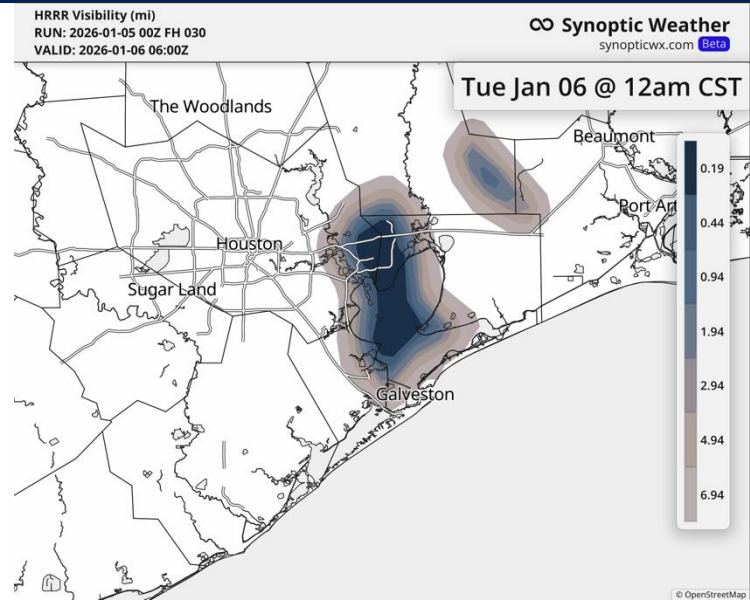
TIMEFRAME DISCUSSED	THREAT
CURRENT – 9 AM MON N of Morgan’s Point. Beyond 3PM Pockets S of Morgan’s Point through 8PM.	MEDIUM

Patchy Fog is anticipated to gradually develop through 4AM for **all Stations N of Morgan’s Point**. Patchy fog will start near the shoreline and slowly expand over these stations. Visibilities of <1 mile would be in play for this event at times, with moderate confidence in timing and coverage. This will not be a persistent threat.

Watching for isolated pockets of sea fog for Stations **S of Morgan’s Point** (excluding the **Boarding Station**) from 3PM – 8PM. Confidence is very low given poor winds / warmer temperatures, but a few instances of visibilities less than 2 miles can’t be ruled out.

# Houston Pilots Visibility Report

## 12 AM CT TUE VISIBILITY



# Houston Pilots Extended Range Visibility Report



## Thursday 01/08/2026

Patchy sea fog will be a risk once again through Thursday AM. This will include all stations. Winds will be the main limiting factor for this event.

### Forecast Confidence



## Saturday 01/10/2026

Fog risks are not favored for stations on Saturday.

### Forecast Confidence



## Friday 01/09/2026

Fog risks are not favored for stations on Friday at this time due to approaching storm front.

### Forecast Confidence



### Chance for Fog

Thursday AM	Possible
Thursday PM	Possible
Friday AM	Unlikely
Friday PM	Unlikely
Saturday AM	Unlikely
Saturday PM	Unlikely

# Houston Pilots Visibility Chart (miles)



Visibility	Mon 4 am	Mon 5 am	Mon 6 am	Mon 7 am	Mon 8 am	Mon 9 am	Mon 10 am	Mon 11 am	Mon 12 pm	Mon 1 pm	Mon 2 pm	Mon 3 pm	Mon 4 pm	Mon 5 pm	Mon 6 pm	Mon 7 pm	Mon 8 pm	Mon 9 pm	Mon 10 pm	Mon 11 pm	Tue 12 am	Tue 1 am	Tue 2 am	Tue 3 am
Houston Pilots N - 610 Bridge	1	1	1	1	1	1	9	10	10	10	10	10	10	10	10	10	10	10	10	10	10	8	6.9	5.9
Houston Pilots M - Kinder 1	1	1	1	1	1	1	9	10	10	10	10	10	10	10	10	10	10	10	10	10	10	8	6.9	5.9
Houston Pilots L - Greens Bayou	1	1	1	1	1	1	9	10	10	10	10	10	10	10	10	10	10	10	10	10	10	8	6.9	5.9
Houston Pilots K - Shell Crude	1	1	1	1	1	1	9	10	10	10	10	10	10	10	10	10	10	10	10	10	10	8	6.9	5.9
Houston Pilots J - Lynchburg Ferries	1	1	1	1	1	1	9	10	10	10	10	10	10	10	10	10	10	10	10	10	10	8	6.9	5.9
Houston Pilots I - Exxon 3	1	1	1	1	1	1	9	10	10	10	10	10	10	10	10	10	10	10	10	10	9	8	6.9	5.9
Houston Pilots H - Morgans Point	1	1	1	1	1	1	9	10	10	10	10	10	10	10	10	10	10	10	10	10	9	6.9	6.9	4.9
Houston Pilots G - 75/76	1	1	1	1	1	1	10	10	10	10	10	10	10	1	1	1	1	1	1	10	8	6.9	1.6	1.6
Houston Pilots F - 63/64	6.9	6.9	4.9	4.9	4.9	5.9	10	10	10	10	10	10	10	1	1	1	1	1	1	10	8	6.9	0.7	0.5
Houston Pilots E - 51/52	6.9	6.9	4.9	5.9	4.9	5.9	10	10	10	10	10	10	10	1	1	1	1	1	1	10	8	6.9	0.7	0.2
Houston Pilots D - 37/38	6.9	6.9	5.9	5.9	5.9	6.9	10	10	10	10	10	10	10	1	1	1	1	1	1	10	8	6.9	0.7	0.2
Houston Pilots C - 25/26	6.9	6.9	5.9	5.9	6.9	6.9	10	10	10	10	10	10	10	1	1	1	1	1	1	9	8	6.9	2	0.5
Houston Pilots B - 11/12	6.9	6.9	5.9	6.9	6.9	7.9	10	10	10	10	10	10	10	10	10	10	10	10	10	7.9	6.9	6.9	5	2.5
Houston Pilots A - 1 & 2 Bravo	6.9	6.9	6.9	6.9	7.9	7.9	10	10	10	10	10	10	10	10	10	10	10	10	9	6.9	6.9	5.9	8	7

NOTE: This is automated data that may/may not agree with the official BAM thinking that’s found on the daily slides or special visibility report slides. This data should be used as a guide only



# Houston Pilots Wind Chart

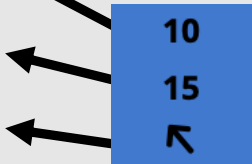


## Forecast Confidence



Sustained Wind 10 Knots  
Gusts 15 Knots  
Wind from the SE

## Example



Wind	Mon 2 am	Mon 3 am	Mon 4 am	Mon 5 am	Mon 6 am	Mon 7 am	Mon 8 am	Mon 9 am	Mon 10 am	Mon 11 am	Mon 12 pm	Mon 1 pm	Mon 2 pm	Mon 3 pm	Mon 4 pm	Mon 5 pm	Mon 6 pm	Mon 7 pm	Mon 8 pm	Mon 9 pm	Mon 10 pm	Mon 11 pm	Tue 12 am	Tue 1 am
Houston Pilots N - 610 Bridge	3 7 ↖	2 7 ↖	2 6 ↖	1 5 ↖	1 5 ↖	1 5 ↖	2 6 ↖	2 6 ↖	3 7 ↖	5 10 ↑	6 13 ↑	7 15 ↑	8 16 ↑	8 16 ↑	8 17 ↑	9 17 ↑	9 17 ↑	8 16 ↑	8 16 ↑	6 15 ↑	6 14 ↑	6 13 ↑	6 13 ↑	5 12 ↑
Houston Pilots M - Kinder 1	3 7 ↖	2 6 ↖	2 6 ↖	1 5 ↖	1 5 ↖	1 5 ↖	1 6 ↖	2 6 ↖	3 7 ↖	5 10 ↑	6 13 ↑	7 15 ↑	8 15 ↑	8 16 ↑	8 17 ↑	9 17 ↑	9 17 ↑	8 16 ↑	7 15 ↑	6 14 ↑	6 13 ↑	6 13 ↑	6 13 ↑	5 12 ↑
Houston Pilots L - Greens Bayou	3 7 ↖	2 6 ↖	2 6 ↖	1 5 ↖	1 5 ↖	1 5 ↖	1 6 ↖	2 6 ↖	3 7 ↖	5 10 ↑	6 13 ↑	7 14 ↑	8 15 ↑	8 16 ↑	8 17 ↑	9 17 ↑	8 17 ↑	8 16 ↑	7 15 ↑	6 14 ↑	6 13 ↑	6 12 ↑	5 12 ↑	5 12 ↑
Houston Pilots K - Shell Crude	3 7 ↖	2 6 ↖	2 6 ↖	1 5 ↖	1 5 ↖	1 5 ↖	1 5 ↖	2 6 ↖	3 7 ↖	5 10 ↑	6 13 ↑	7 14 ↑	8 15 ↑	8 16 ↑	9 17 ↑	9 16 ↑	8 16 ↑	8 16 ↑	7 15 ↑	6 14 ↑	6 13 ↑	6 12 ↑	5 12 ↑	5 10 ↑
Houston Pilots J - Lynchburg Ferries	2 7 ↖	2 6 ↖	1 5 ↖	1 5 ↖	1 5 ↖	1 5 ↖	1 5 ↖	2 6 ↖	3 7 ↖	5 9 ↑	6 12 ↑	7 14 ↑	7 15 ↑	8 16 ↑	9 17 ↑	9 17 ↑	8 17 ↑	8 16 ↑	7 15 ↑	6 14 ↑	6 12 ↑	6 12 ↑	5 10 ↑	5 10 ↑
Houston Pilots I - Exxon 3	6 8 ↖	5 7 ↖	3 7 ↖	3 5 ↖	3 5 ↖	3 5 ↖	3 6 ↖	3 7 ↖	5 8 ↖	6 10 ↑	7 13 ↑	8 14 ↑	8 15 ↑	10 16 ↑	10 17 ↑	12 17 ↑	12 17 ↑	10 16 ↑	10 16 ↑	9 15 ↑	8 14 ↑	8 13 ↑	8 13 ↑	8 12 ↑
Houston Pilots H - Morgans Point	6 7 ↖	5 7 ↖	3 7 ↖	3 5 ↖	3 5 ↖	3 5 ↖	3 6 ↖	3 6 ↖	5 8 ↖	6 10 ↑	6 13 ↑	8 14 ↑	8 15 ↑	9 16 ↑	10 17 ↑	10 17 ↑	10 17 ↑	10 16 ↑	10 15 ↑	9 14 ↑	8 13 ↑	8 13 ↑	8 12 ↑	7 12 ↑
Houston Pilots G - 75/76	6 8 ↖	6 7 ↖	5 7 ↖	3 6 ↖	3 5 ↖	3 5 ↖	3 7 ↖	3 7 ↖	5 8 ↖	6 10 ↑	7 13 ↑	8 14 ↑	8 15 ↑	9 16 ↑	10 18 ↑	10 17 ↑	12 17 ↑	10 16 ↑	10 16 ↑	10 15 ↑	9 14 ↑	9 14 ↑	8 13 ↑	8 13 ↑
Houston Pilots F - 63/64	6 8 ↖	6 7 ↖	5 7 ↖	3 6 ↖	3 5 ↖	3 5 ↖	3 7 ↖	3 7 ↖	6 8 ↖	6 10 ↑	6 13 ↑	8 14 ↑	8 14 ↑	8 16 ↑	10 17 ↑	10 17 ↑	10 17 ↑	10 16 ↑	10 16 ↑	9 15 ↑	9 14 ↑	8 14 ↑	8 13 ↑	8 13 ↑
Houston Pilots E - 51/52	6 8 ↖	6 7 ↖	5 7 ↖	3 6 ↖	3 5 ↖	3 5 ↖	3 7 ↖	3 7 ↖	5 8 ↖	6 10 ↑	6 12 ↑	7 13 ↑	8 13 ↑	8 15 ↑	9 16 ↑	10 16 ↑	10 15 ↑	10 15 ↑	10 15 ↑	9 14 ↑	9 14 ↑	8 14 ↑	8 13 ↑	8 13 ↑
Houston Pilots D - 37/38	6 8 ↖	6 7 ↖	5 7 ↖	3 6 ↖	3 5 ↖	3 5 ↖	3 7 ↖	3 7 ↖	5 8 ↖	6 10 ↑	6 12 ↑	7 13 ↑	8 13 ↑	8 14 ↑	9 15 ↑	9 15 ↑	9 15 ↑	10 15 ↑	9 15 ↑	9 14 ↑	9 14 ↑	8 14 ↑	8 13 ↑	8 13 ↑
Houston Pilots C - 25/26	6 8 ↖	6 8 ↖	5 7 ↖	3 6 ↖	3 5 ↖	3 5 ↖	3 7 ↖	3 7 ↖	5 8 ↖	6 10 ↑	6 12 ↑	7 12 ↑	8 13 ↑	8 13 ↑	8 14 ↑	9 15 ↑	9 14 ↑	9 15 ↑	9 15 ↑	9 14 ↑	8 14 ↑	8 14 ↑	8 14 ↑	8 13 ↑
Houston Pilots B - 11/12	6 8 ↖	5 8 ↖	5 7 ↖	3 6 ↖	3 5 ↖	3 5 ↖	3 7 ↖	3 7 ↖	5 8 ↖	6 9 ↑	6 12 ↑	7 12 ↑	7 13 ↑	8 13 ↑	8 13 ↑	8 14 ↑	8 13 ↑	8 14 ↑	8 14 ↑	8 14 ↑	8 14 ↑	8 14 ↑	8 13 ↑	8 13 ↑
Houston Pilots A - 1 & 2 Bravo	7 9 ↖	6 9 ↖	6 9 ↖	5 8 ↖	5 7 ↖	5 7 ↖	5 7 ↖	6 8 ↖	6 9 ↖	6 9 ↑	6 10 ↑	6 10 ↑	7 12 ↑	7 13 ↑	8 13 ↑	8 14 ↑	9 14 ↑	10 15 ↑	10 16 ↑	10 16 ↑	10 16 ↑	10 15 ↑	10 15 ↑	10 15 ↑

NOTE: This is automated data that may/may not agree with the official BAM thinking that's found on the daily slides.  
This data should be used as a guide only.

# Houston Pilots: MON. 01/05/2026

## Forecast Discussion

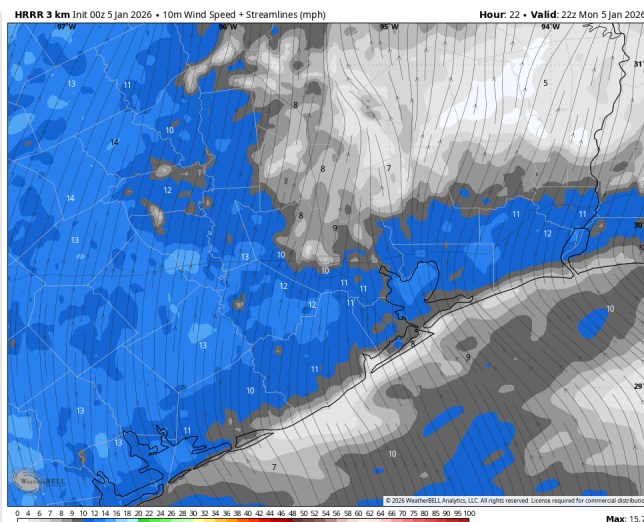
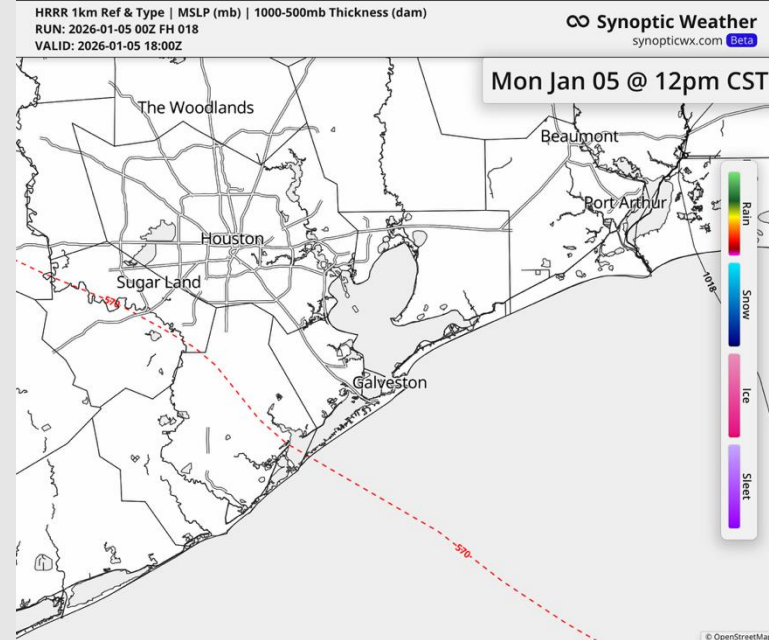
**Precip:** Dry conditions favored for today.

**Wind:** Winds generally out of the SE through the day. **N of Morgan's Point:** Winds of 5 – 10 kts through the day. **A few gusts to 20 kts from 9 AM – 12 PM.** **S of Morgan's Point:** Winds of 5 – 10 kts through the day. **A few gusts to 20 kts from 2 PM – 6 PM.**

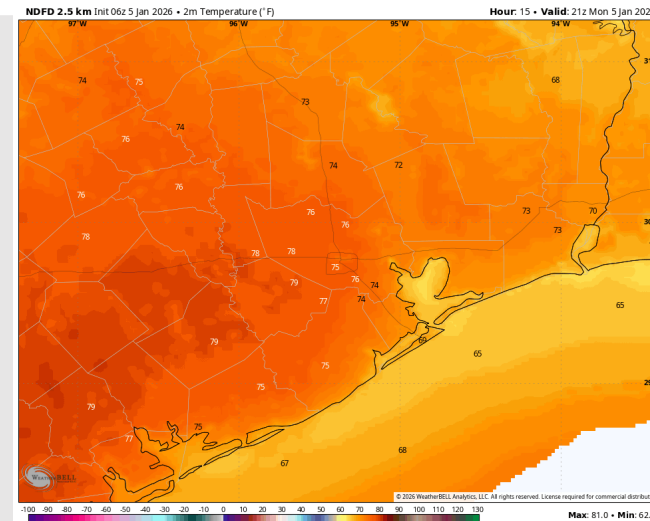
**High Temps:** **N of Morgan's Point:** Mid 70s F. **S of Morgan's Point:** Upper 60s F.

**Visibility:** Fog is expected to return N of Station 25/26 at 11PM tonight.

## Precip Image: 12 PM CT



Wind Speed:  
4 PM CT



High Temps  
Today

# Houston Pilots: TUE. 01/06/2026

## Forecast Discussion

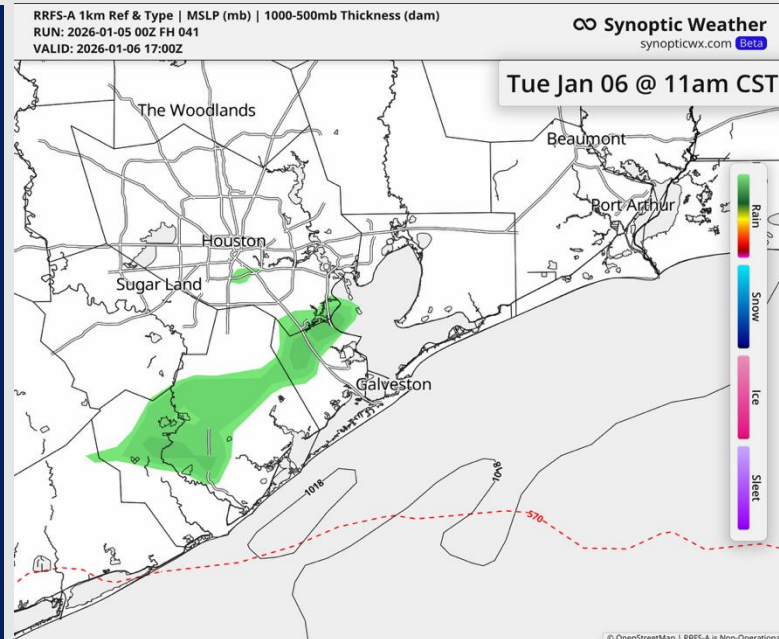
**Precip:** Dry conditions favored for Tuesday, however a brief, light shower cannot be ruled out from 10 AM – 4 PM.

**Wind:** Winds out of the SE through 4 AM, turning clockwise to out of the SW by 9 AM. **N of Morgan's Point:** Winds of 3 – 8 kts through 9 AM, increasing to 7 – 12 kts through 5 PM before falling back to 3 – 8 kts. **Gusts of 18 – 23 kts from 9 AM – 2 PM, with a few residual gusts to 20 kts through the day.** **S of Morgan's Point:** Winds of 5 – 10 kts through 12 PM, increasing to 11 – 16 kts through the rest of the day. **Gusts of 20 – 25 kts from 10 AM – 6 PM, decreasing to 15 – 20 kts thereafter.**

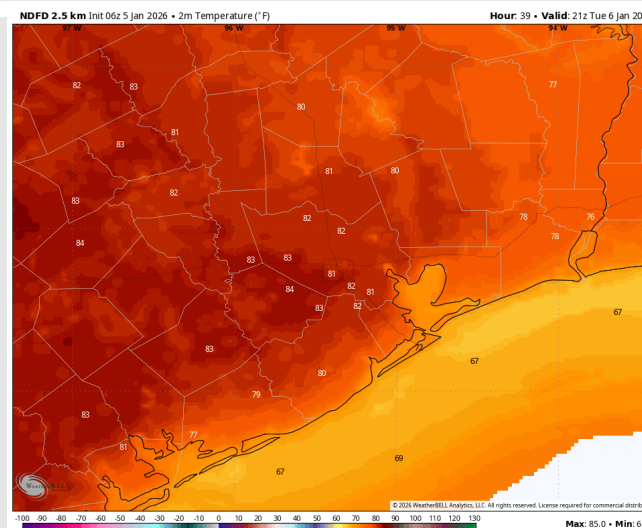
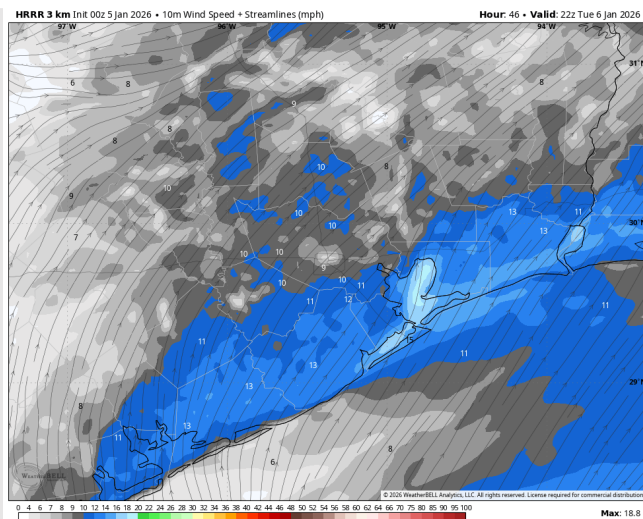
**High Temps:** **N of Morgan's Point:** Low 80s F. **S of Morgan's Point:** Mid 70s F.

**Visibility:** Fog is likely from 11 PM Sun – 9 AM Mon for Stations N of 25/26, with greatest coverage N of 63/64. Isolated fog/mist can stick around in the Bay through the day. See visibility slide for details.

## Precip Image: 11 AM CT



**Wind Speed:**  
**4 PM CT**



**High Temps**  
**TUE**



# Houston Pilots: WED. 01/07/2026

## Forecast Discussion

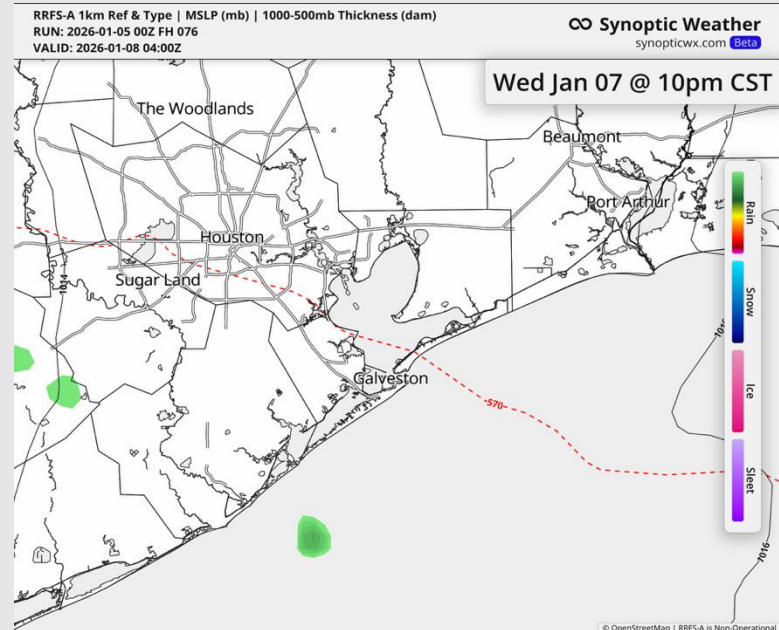
**Precip:** Dry conditions favored for Wednesday through 5PM, with an isolated shower possible for the remainder of the evening.

**Wind:** Winds out of the SW through 3 PM, turning counterclockwise to out of the SSE by 3 PM. **N of Morgan's Point:** Winds of 6 – 11 kts through the day. **A few gusts of 15 – 20 kts after 11 AM.** **S of Morgan's Point:** Winds of 6 – 11 kts through 6 PM, increasing to 11 – 16 kts thereafter. **Gusts of 18 – 23 kts after 6 PM.**

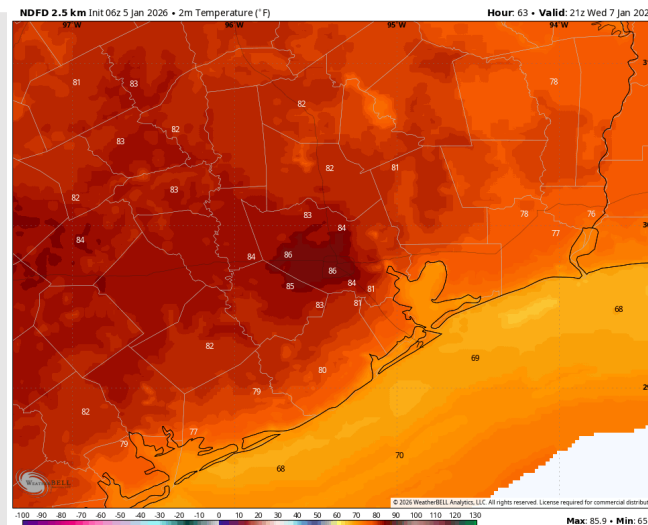
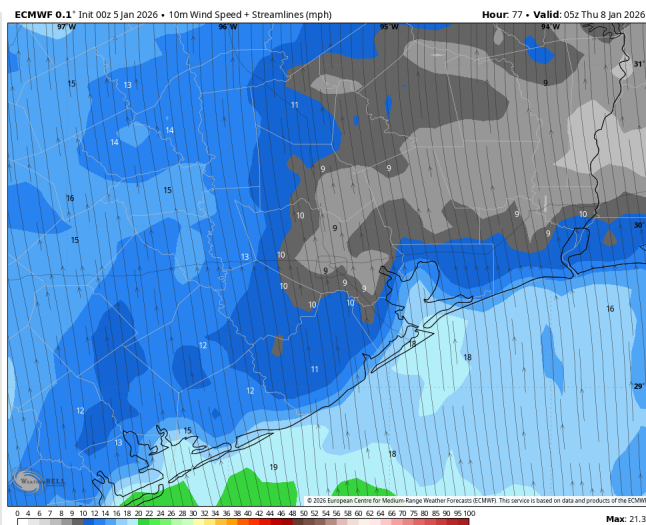
**High Temps:** **N of Morgan's Point:** Mid 80s F. **S of Morgan's Point:** Low 70s F.

**Visibility:** Patchy sea fog will be a risk once again through Wednesday AM. This will include all stations. Winds will be the main limiting factor for this event.

## Precip Image: 10 PM CT



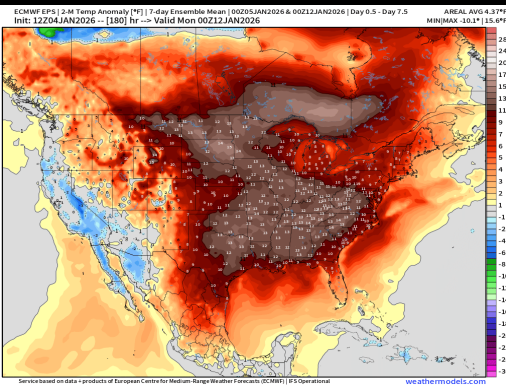
Wind Speed:  
11 PM CT



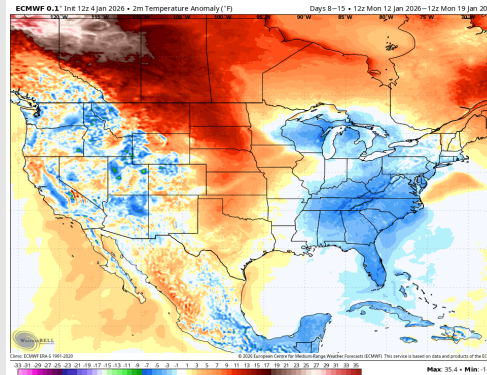
High Temps  
WED

# Houston Pilots: 01/05/2026

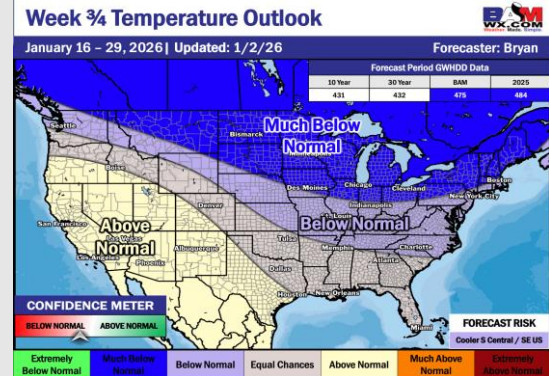
## Next 7 Day Temperature Departure



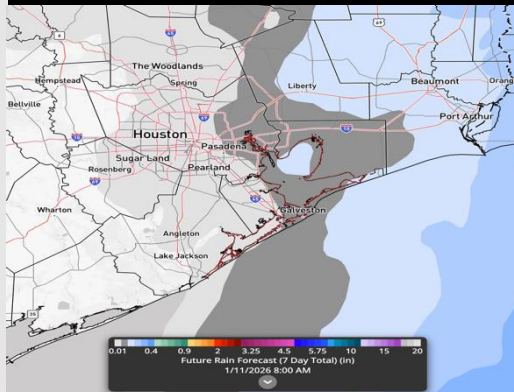
## 8-14 Day Temperature Departure



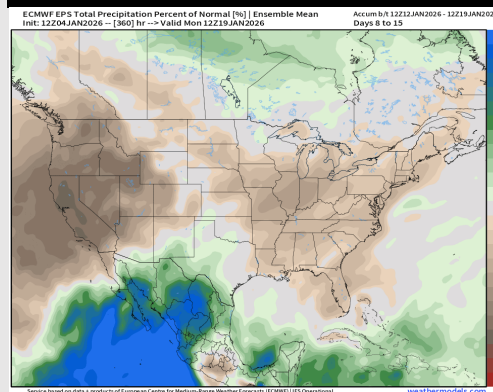
## 15-30 Day Temperature Departure



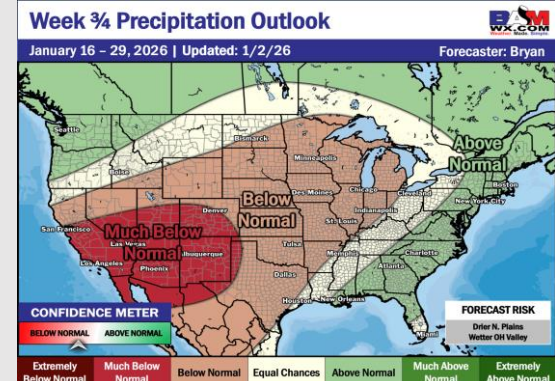
## Next 7 Day Total Precipitation



## 8-14 Day % of Average Precip.



## 15-30 Day % of Average Precip.



- Above/much above normal temps are favored over the next 7 days, with minimal / isolated rain chances over the next 7 days.
- Near normal temperatures and near normal rainfall favored in the Week 2 timeframe.
- Near normal temperatures and near normal rainfall expected for mid January.