

# Houston Pilots Forecast Package



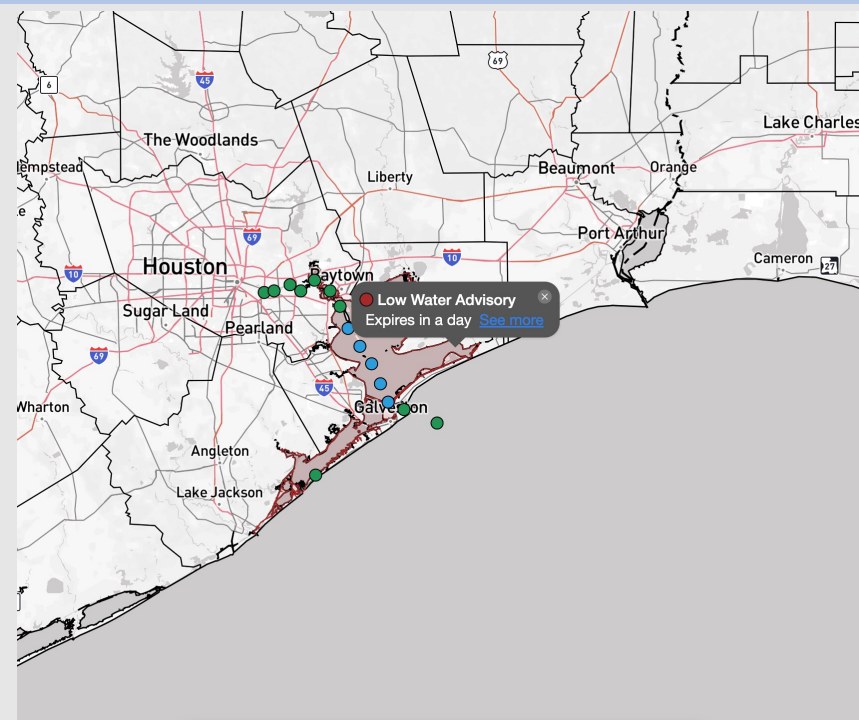
Updated: 8:25 PM CT

Sunday, January 4, 2026

Forecaster: John Kemper

## Weather Headlines

- Dry conditions are favored through mid-week.
- A multi-day fog event is back on tap, with nightly fog N of Morgan's Point and residual pockets of sea fog/radiational fog in the bay starting tonight.



Current Radar: 8:25 PM CT

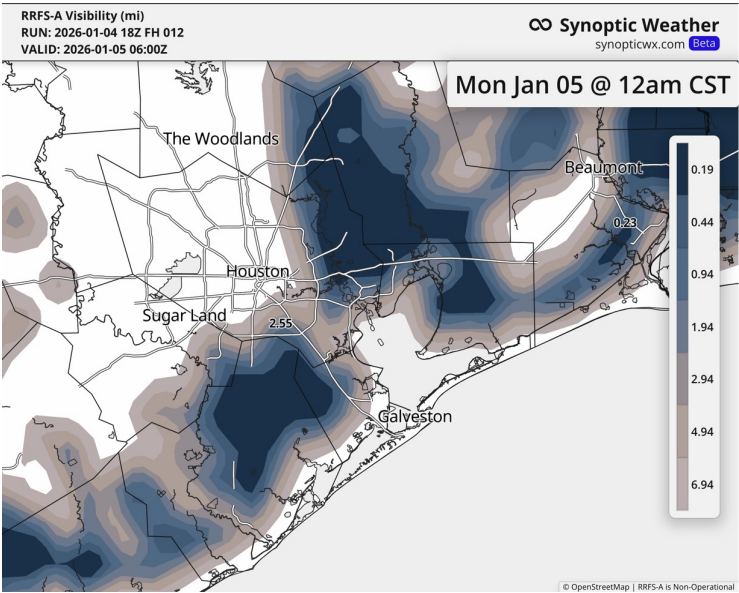
As always, please do not hesitate to reach out to us with any forecast questions at (317)-560-8122. Press 1 for forecast questions.



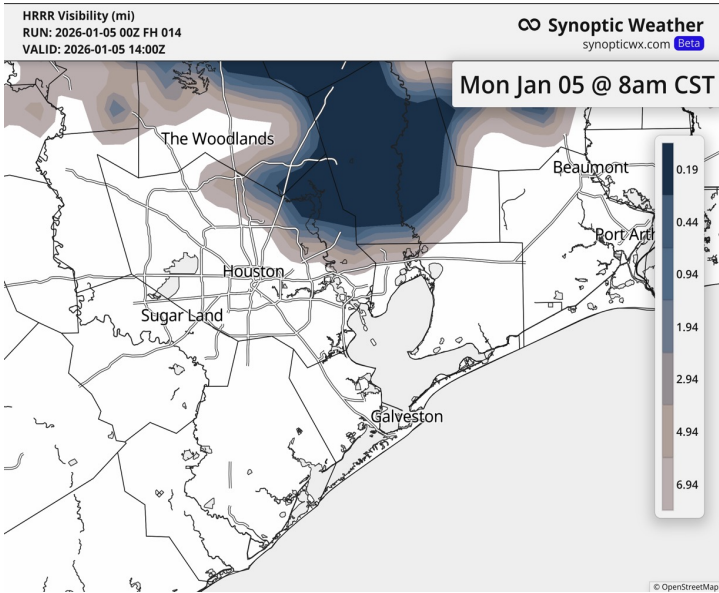
You can also access real-time forecast updates and 24/7 meteorological chat assistance on your [Clarity](#) app.

# Houston Pilots Visibility Report

## 1 AM CT MON VISIBILITY



## 9 AM CT MON VISIBILITY



## Confidence

Above  
Normal

Below  
Normal

### TIMEFRAME DISCUSSED

### THREAT

12 AM MON – 9 AM  
MON N of Morgan's  
Point.

MEDIUM

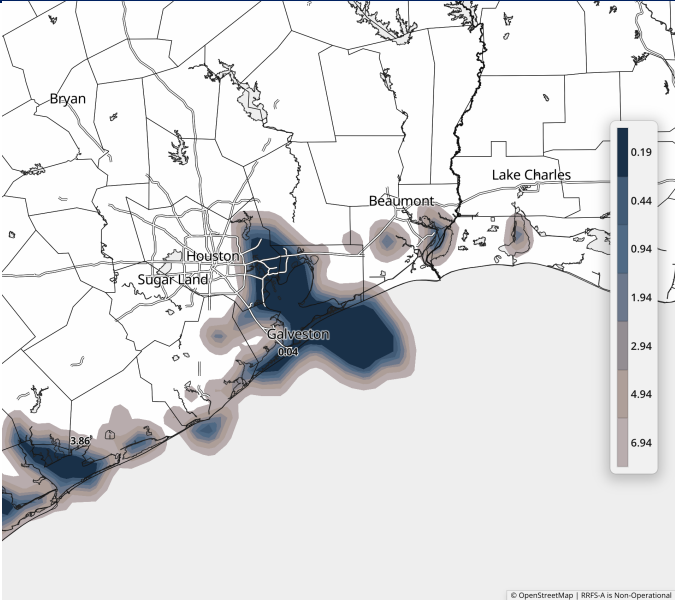
Beyond 9AM Pockets  
S of Morgan's Point  
through the day.

Patchy Fog is anticipated from 12AM - 9 AM for **all Stations N of Morgan's Point**. Fog is expected to develop gradually near the shoreline and slowly expand over these stations. Visibilities of <1 mile would be in play for this event, with moderate confidence in timing and coverage.

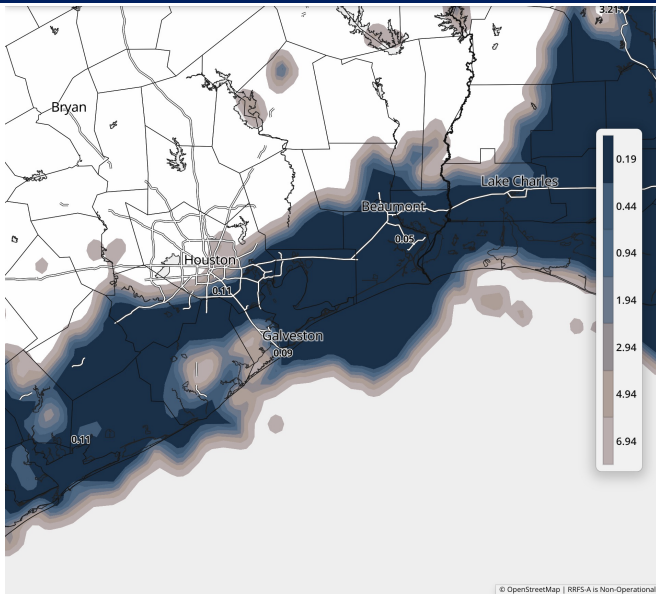
Watching for isolated pockets of fog for Stations **S of Morgan's Point** (excluding the **Boarding Station**) from 9AM – 6PM. Confidence is very low given warmer bay temperatures, but a few locations can see visibilities of less than 2 miles. Expect this to be fine tuned in the early AM update.

# Houston Pilots Visibility Report

## 8PM CT MON VISIBILITY



## 5 AM CT TUE VISIBILITY



## Confidence

Above  
Normal

Below  
Normal

### TIMEFRAME DISCUSSED

6 PM MON – 9 AM  
TUE N of Morgan's  
Point.  
Pockets S of  
Morgan's Point  
through the day.

### THREAT

**MEDIUM**

Fog anticipated to build back in S of Morgan's Point by 6 PM MON, likely expanding N of Morgan's Point by 9 PM. Overnight fog will reduce visibilities to < .5 mile.

Fog is expected to clear N of Morgan's Point after 9 AM on TUE.

Isolated pockets can remain in the bay through TUE afternoon, but confidence remains low on exact timing + coverage. Fog is expected to fill back in again S of Morgan's Point after 9PM TUES.

# Houston Pilots Extended Range Visibility Report



## Wednesday 01/07/2026

Fog is favored from 12 AM – 9 AM N of Morgan’s Point. Fog can likely stay patchier in nature this night owing to less favorable wind direction. Fog can linger S of Morgan’s Point through the day in pockets.

### Forecast Confidence



## Friday 01/09/2026

While isolated fog cannot be ruled out, rain in the area is anticipated to strongly limit density / coverage.

### Forecast Confidence



## Thursday 01/08/2026

Fog possible from 12 AM – 9 AM, however rain will likely limit coverage of any sea fog Thursday afternoon. Fog likeliest N of 25/26.

### Forecast Confidence



## Chance for Fog

Wednesday AM	Probable
Wednesday PM	Possible
Thursday AM	Possible
Thursday PM	Unlikely
Friday AM	Possible – Lean Away
Friday PM	Unlikely



# Houston Pilots Visibility Chart (miles)



Visibility	Sun 4 pm	Sun 5 pm	Sun 6 pm	Sun 7 pm	Sun 8 pm	Sun 9 pm	Sun 10 pm	Sun 11 pm	Mon 12 am	Mon 1 am	Mon 2 am	Mon 3 am	Mon 4 am	Mon 5 am	Mon 6 am	Mon 7 am	Mon 8 am	Mon 9 am	Mon 10 am	Mon 11 am	Mon 12 pm	Mon 1 pm	Mon 2 pm	Mon 3 pm
Houston Pilots N - 610 Bridge	10	10	10	10	10	10	10	10	0.5	0.5	0.5	0.5	0.5	0.5	0.5	0.5	0.5	0.5	9	10	10	10	10	10
Houston Pilots M - Kinder 1	10	10	10	10	10	10	10	10	0.5	0.5	0.5	0.5	0.5	0.5	0.5	0.5	0.5	0.5	9	10	10	10	10	10
Houston Pilots L - Greens Bayou	10	10	10	10	10	10	10	10	0.5	0.5	0.5	0.5	0.5	0.5	0.5	0.5	0.5	0.5	9	10	10	10	10	10
Houston Pilots K - Shell Crude	10	10	10	10	10	10	10	10	0.5	0.5	0.5	0.5	0.5	0.5	0.5	0.5	0.5	0.5	9	10	10	10	10	10
Houston Pilots J - Lynchburg Ferries	10	10	10	10	10	10	10	10	0.5	0.5	0.5	0.5	0.5	0.5	0.5	0.5	0.5	0.5	9	10	10	10	10	10
Houston Pilots I - Exxon 3	10	10	10	10	10	10	10	10	0.5	0.5	0.5	0.5	0.5	0.5	0.5	0.5	0.5	0.5	9	10	10	10	10	10
Houston Pilots H - Morgans Point	10	10	10	10	10	10	10	10	0.5	0.5	0.5	0.5	0.5	0.5	0.5	0.5	0.5	0.5	9	10	10	10	10	10
Houston Pilots G - 75/76	10	10	10	10	10	10	10	9	0.5	0.5	0.5	0.5	0.5	0.5	0.5	0.5	0.5	0.5	1	1	1	1	1	1
Houston Pilots F - 63/64	10	10	10	10	10	10	10	9	0.5	0.5	0.5	0.5	0.5	0.5	0.5	0.5	0.5	0.5	1	1	1	1	1	1
Houston Pilots E - 51/52	10	10	10	10	10	10	10	9	0.5	0.5	0.5	0.5	0.5	0.5	0.5	0.5	0.5	0.5	1	1	1	1	1	1
Houston Pilots D - 37/38	10	10	10	10	10	10	10	9	0.5	0.5	0.5	0.5	0.5	0.5	0.5	0.5	0.5	0.5	1	1	1	1	1	1
Houston Pilots C - 25/26	10	10	10	10	10	10	10	9	6.9	6.9	6.9	5.9	5.9	4.9	4.9	3.9	4.9	4.9	1	1	1	1	1	1
Houston Pilots B - 11/12	10	10	10	10	10	10	10	7.9	6.9	6.9	5.9	5.9	5.9	5.9	4.9	3.9	4.9	5.9	10	10	10	10	9	9
Houston Pilots A - 1 & 2 Bravo	10	10	10	10	10	10	9	6.9	6.9	5.9	5.9	5.9	5.9	5.9	5.9	5.9	5.9	5.9	10	10	10	10	9	9

NOTE: This is automated data that may/may not agree with the official BAM thinking that's found on the daily slides or special visibility report slides. This data should be used as a guide only

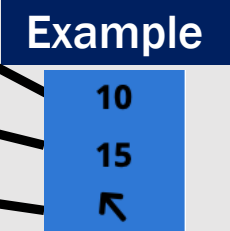
# Houston Pilots Wind Chart



## Forecast Confidence



Sustained Wind 10 Knots  
Gusts 15 Knots  
Wind from the SE



Wind	Sun 4 pm	Sun 5 pm	Sun 6 pm	Sun 7 pm	Sun 8 pm	Sun 9 pm	Sun 10 pm	Sun 11 pm	Mon 12 am	Mon 1 am	Mon 2 am	Mon 3 am	Mon 4 am	Mon 5 am	Mon 6 am	Mon 7 am	Mon 8 am	Mon 9 am	Mon 10 am	Mon 11 am	Mon 12 pm	Mon 1 pm	Mon 2 pm	Mon 3 pm
Houston Pilots N - 610 Bridge	5 10 ↖	6 9 ↖	6 10 ↖	6 9 ↖	5 8 ↖	3 8 ↖	3 8 ↖	3 8 ↖	3 8 ↖	3 8 ↖	3 7 ↖	2 7 ↖	2 6 ↖	1 5 ↖	1 5 ↖	1 5 ↖	2 6 ↖	2 6 ↖	3 7 ↖	5 10 ↖	6 13 ↖	7 15 ↖	8 15 ↖	8 16 ↖
Houston Pilots M - Kinder 1	5 9 ↖	6 9 ↖	6 10 ↖	6 9 ↖	5 8 ↖	3 8 ↖	3 8 ↖	3 8 ↖	3 8 ↖	3 8 ↖	3 7 ↖	2 7 ↖	2 6 ↖	1 5 ↖	1 5 ↖	1 5 ↖	2 6 ↖	2 6 ↖	3 7 ↖	5 10 ↖	6 13 ↖	7 15 ↖	8 15 ↖	8 16 ↖
Houston Pilots L - Greens Bayou	5 9 ↖	5 9 ↖	6 10 ↖	6 9 ↖	5 8 ↖	3 8 ↖	3 8 ↖	3 7 ↖	3 7 ↖	3 7 ↖	3 7 ↖	2 6 ↖	2 6 ↖	1 5 ↖	1 5 ↖	1 5 ↖	2 6 ↖	2 6 ↖	3 7 ↖	5 10 ↖	6 13 ↖	7 14 ↖	8 15 ↖	8 16 ↖
Houston Pilots K - Shell Crude	5 9 ↖	6 9 ↖	6 10 ↖	6 9 ↖	5 8 ↖	3 8 ↖	3 8 ↖	3 7 ↖	3 7 ↖	3 7 ↖	3 7 ↖	2 6 ↖	2 6 ↖	1 5 ↖	1 5 ↖	1 5 ↖	2 6 ↖	2 6 ↖	3 7 ↖	5 10 ↖	6 13 ↖	7 14 ↖	8 15 ↖	8 16 ↖
Houston Pilots J - Lynchburg Ferries	5 9 ↖	5 9 ↖	6 10 ↖	5 9 ↖	5 8 ↖	3 8 ↖	3 7 ↖	3 7 ↖	3 7 ↖	3 7 ↖	2 7 ↖	2 6 ↖	2 6 ↖	1 5 ↖	1 5 ↖	1 5 ↖	1 5 ↖	2 6 ↖	3 7 ↖	5 10 ↖	6 13 ↖	7 14 ↖	7 15 ↖	8 16 ↖
Houston Pilots I - Exxon 3	6 10 ↖	6 10 ↖	7 12 ↖	7 10 ↖	7 10 ↖	6 9 ↖	6 9 ↖	6 9 ↖	6 9 ↖	6 9 ↖	6 7 ↖	5 7 ↖	3 7 ↖	3 6 ↖	3 5 ↖	3 5 ↖	3 6 ↖	3 6 ↖	5 7 ↖	6 8 ↖	7 10 ↖	8 13 ↖	8 15 ↖	10 16 ↖
Houston Pilots H - Morgans Point	6 12 ↖	6 10 ↖	7 12 ↖	7 10 ↖	7 10 ↖	6 9 ↖	6 9 ↖	6 9 ↖	6 9 ↖	6 9 ↖	6 7 ↖	5 7 ↖	3 7 ↖	3 6 ↖	3 5 ↖	3 5 ↖	3 6 ↖	3 6 ↖	5 7 ↖	6 8 ↖	6 10 ↖	8 13 ↖	8 14 ↖	9 16 ↖
Houston Pilots G - 75/76	6 12 ↖	6 10 ↖	7 12 ↖	8 10 ↖	8 10 ↖	7 10 ↖	7 10 ↖	7 9 ↖	7 9 ↖	7 10 ↖	7 8 ↖	6 8 ↖	5 7 ↖	3 7 ↖	3 5 ↖	3 5 ↖	3 6 ↖	5 7 ↖	5 8 ↖	6 10 ↖	7 13 ↖	8 15 ↖	8 15 ↖	9 16 ↖
Houston Pilots F - 63/64	6 12 ↖	6 10 ↖	7 12 ↖	7 10 ↖	7 10 ↖	7 9 ↖	7 9 ↖	6 9 ↖	6 9 ↖	6 9 ↖	6 8 ↖	6 7 ↖	5 7 ↖	3 7 ↖	3 5 ↖	3 5 ↖	3 6 ↖	5 7 ↖	6 8 ↖	6 10 ↖	7 13 ↖	8 14 ↖	8 14 ↖	8 15 ↖
Houston Pilots E - 51/52	6 10 ↖	6 10 ↖	6 10 ↖	6 10 ↖	6 9 ↖	6 8 ↖	6 8 ↖	6 8 ↖	6 8 ↖	6 8 ↖	6 7 ↖	6 7 ↖	5 7 ↖	3 7 ↖	3 6 ↖	3 6 ↖	3 6 ↖	5 7 ↖	6 8 ↖	6 10 ↖	7 13 ↖	7 14 ↖	7 13 ↖	8 14 ↖
Houston Pilots D - 37/38	6 12 ↖	6 10 ↖	6 10 ↖	6 9 ↖	6 8 ↖	6 8 ↖	6 8 ↖	6 8 ↖	6 9 ↖	6 9 ↖	6 8 ↖	6 7 ↖	5 7 ↖	3 7 ↖	3 6 ↖	3 6 ↖	3 6 ↖	5 7 ↖	6 8 ↖	6 10 ↖	7 12 ↖	7 13 ↖	7 13 ↖	8 14 ↖
Houston Pilots C - 25/26	6 12 ↖	6 9 ↖	6 9 ↖	6 8 ↖	6 8 ↖	6 8 ↖	6 8 ↖	6 8 ↖	6 9 ↖	6 9 ↖	6 8 ↖	6 7 ↖	5 7 ↖	3 7 ↖	3 6 ↖	3 6 ↖	3 6 ↖	5 7 ↖	6 8 ↖	6 10 ↖	7 12 ↖	7 13 ↖	7 13 ↖	8 13 ↖
Houston Pilots B - 11/12	6 10 ↖	6 9 ↖	6 9 ↖	5 8 ↖	5 8 ↖	5 8 ↖	5 8 ↖	6 8 ↖	6 9 ↖	6 9 ↖	5 8 ↖	5 8 ↖	5 7 ↖	3 7 ↖	3 6 ↖	3 6 ↖	3 6 ↖	5 7 ↖	6 8 ↖	6 9 ↖	7 12 ↖	7 12 ↖	7 13 ↖	8 13 ↖
Houston Pilots A - 1 & 2 Bravo	6 ↖	6 10 ↖	6 10 ↖	6 9 ↖	6 9 ↖	6 9 ↖	6 9 ↖	6 9 ↖	7 10 ↖	7 10 ↖	7 9 ↖	6 9 ↖	6 8 ↖	6 7 ↖	5 7 ↖	5 7 ↖	5 6 ↖	6 8 ↖	6 9 ↖	6 10 ↖	6 10 ↖	6 12 ↖	6 12 ↖	6 12 ↖

NOTE: This is automated data that may/may not agree with the official BAM thinking that's found on the daily slides.  
This data should be used as a guide only.

# Houston Pilots: SUN. 01/04/2026

## Forecast Discussion

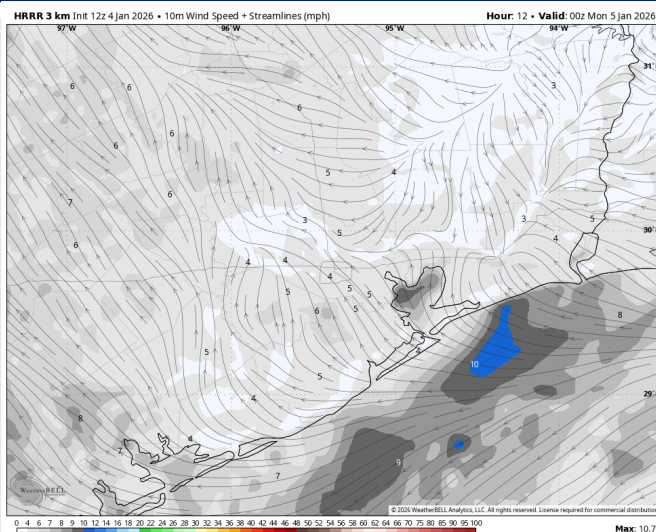
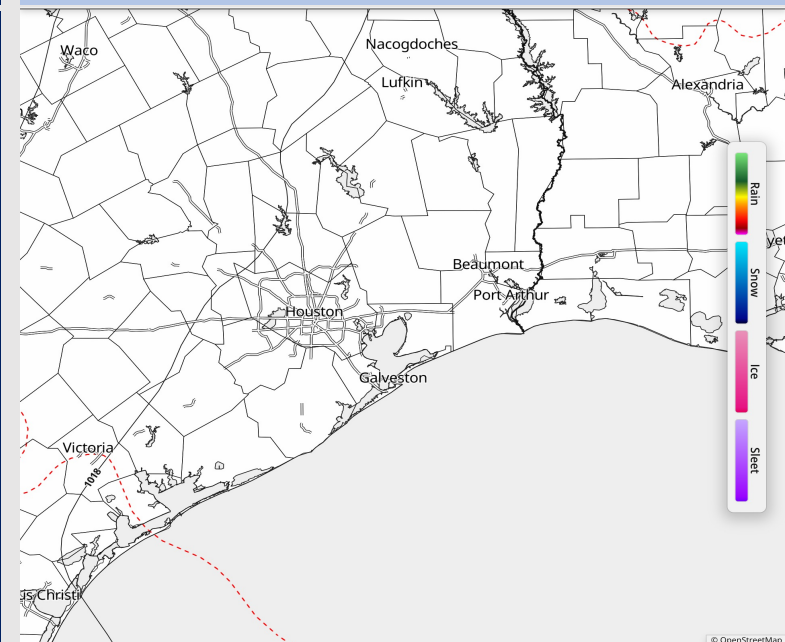
**Precip:** Dry conditions favored for today.

**Wind:** Winds out of the SE. **N of Morgan's Point:** Winds of 5 – 10 kts. **S of Morgan's Point:** Winds of 5 – 10 kts.

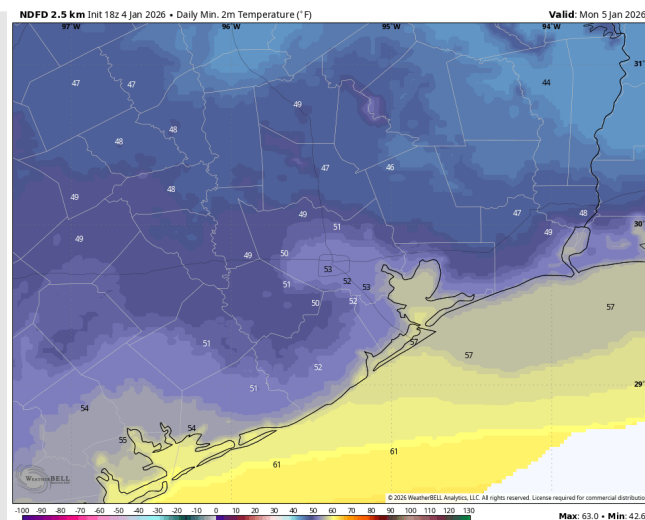
**Low Temps:** **N of Morgan's Point:** Low 50s F. **S of Morgan's Point:** Upper 50s F.

**Visibility:** Fog is expected to return N of Station 25/26 at 11PM tonight.

## Precip Image: 7 PM CT



Wind Speed:  
6 PM CT



Low Temps  
MON AM

# Houston Pilots: MON. 01/05/2026

## Forecast Discussion

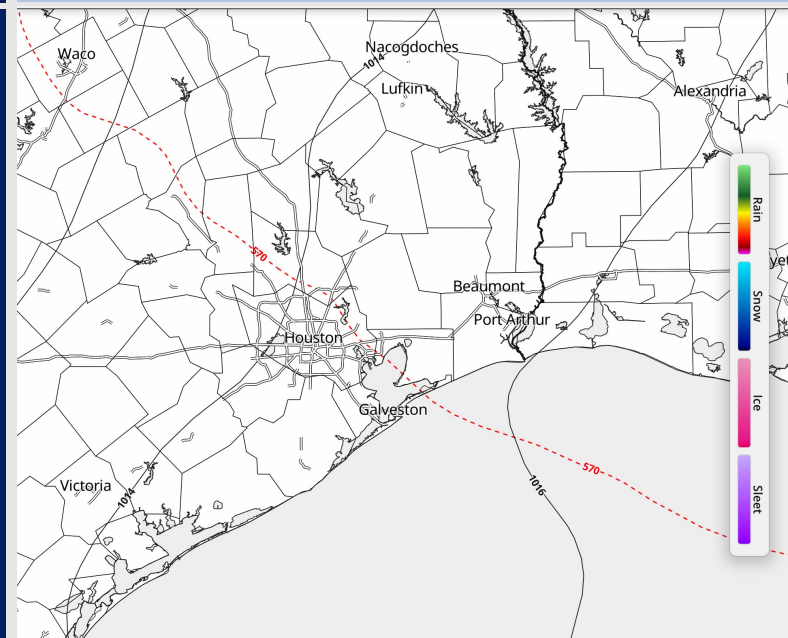
**Precip:** Dry conditions favored for Monday.

**Wind:** Winds out of the SE through the day, with a brief stint out of the S from 6 AM – 11 AM. **N of Morgan's Point:** Winds of 5 – 10 kts. **S of Morgan's Point:** Winds of 5 – 10 kts through 3 PM, slightly increasing to 8 – 13 kts thereafter.

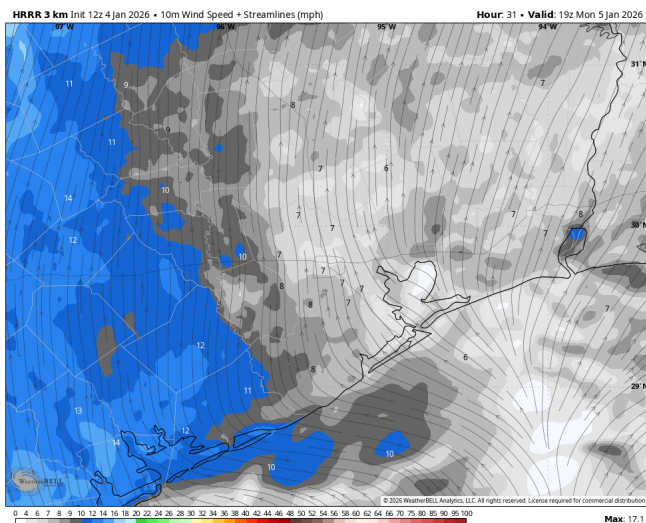
**High Temps:** **N of Morgan's Point:** Mid 70s F. **S of Morgan's Point:** Upper 60s F.

**Visibility:** Fog is likely from 11 PM Sun – 9 AM Mon for Stations N of 25/26, with greatest coverage N of 63/64. Isolated fog/mist can stick around in the Bay through the day. See visibility slide for details.

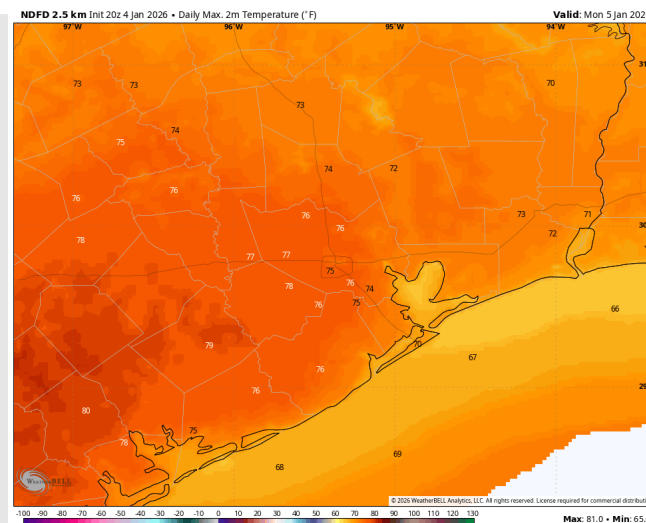
## Precip Image: 5 PM CT



**Wind Speed:**  
**1 PM CT**



**High Temps**  
**MON**





# Houston Pilots: TUE. 01/06/2026

## Forecast Discussion

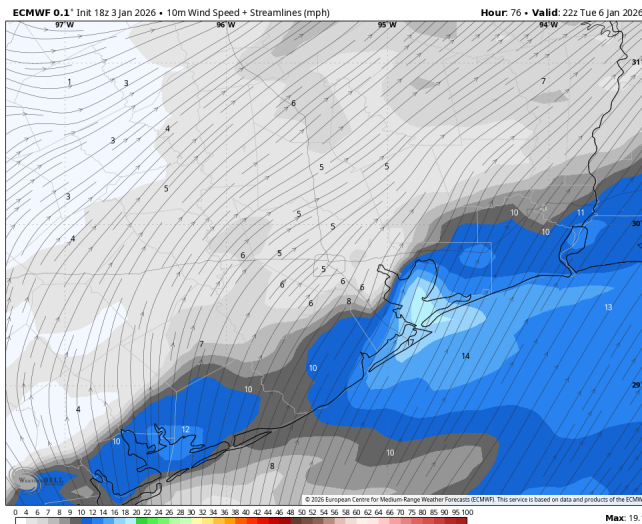
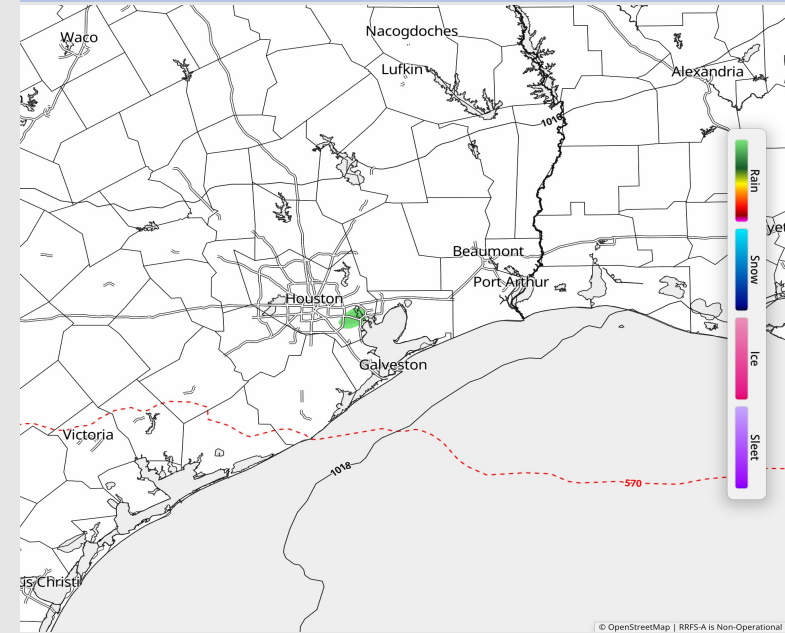
**Precip:** Dry conditions favored for Tuesday. A brief, light shower cannot be ruled out from 10 AM – 2 PM, but this is unlikely.

**Wind:** Winds out of the SW through the day. **N of Morgan's Point:** Winds of 3 – 8 kts through the day, with a slight increase to 6 – 11 kts from 11 AM – 1 PM. **A few gusts of 20 – 25 kts from 11 AM - 2 PM.** **S of Morgan's Point:** Winds of 7 – 12 kts through 12 PM, increasing to 11 – 16 kts through 7 PM, falling back to 7 – 12 kts thereafter. **Gusts of 17 – 22 kts from 1 PM – 7 PM.**

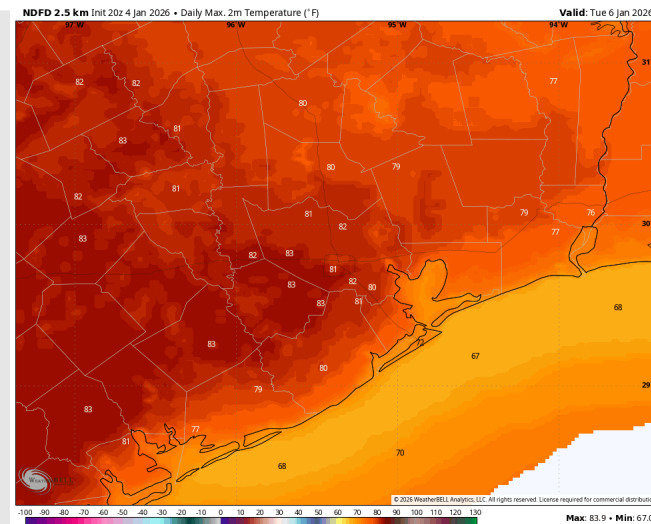
**High Temps:** **N of Morgan's Point:** Near 80 F. **S of Morgan's Point:** Low 70s F.

**Visibility:** Fog expected to linger into Tuesday. See visibility slide for details.

## Precip Image: 12 PM CT



**Wind Speed:**  
4 PM CT

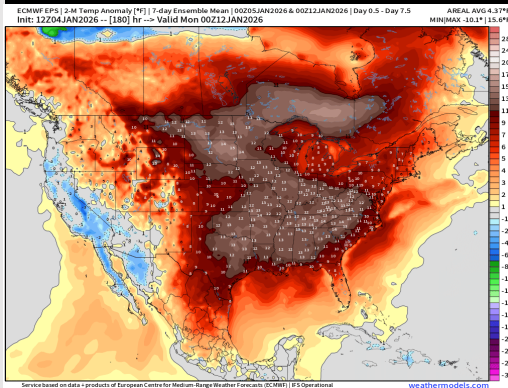


**High Temps**  
**TUE**

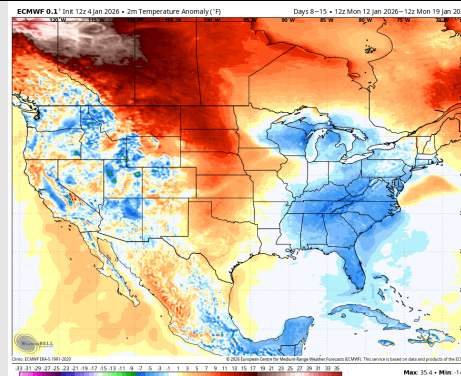


# Houston Pilots: 01/04/2026

## Next 7 Day Temperature Departure



## 8-14 Day Temperature Departure

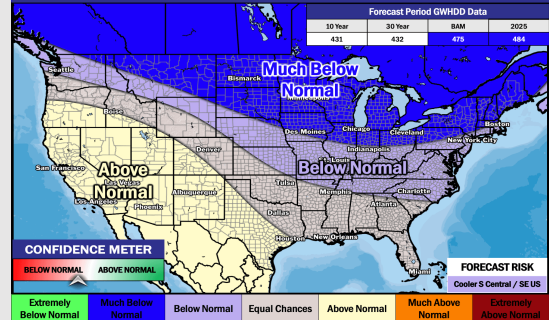


## 15-30 Day Temperature Departure

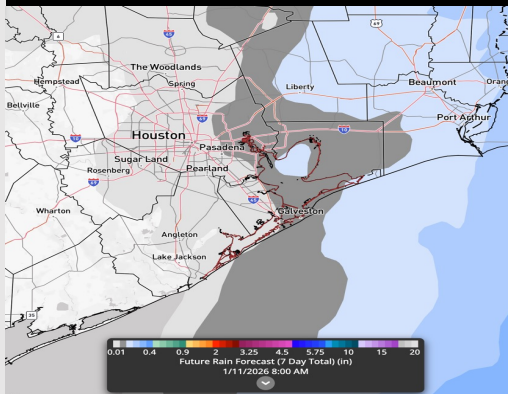
### Week ¾ Temperature Outlook

January 16 - 29, 2026 | Updated: 1/2/26

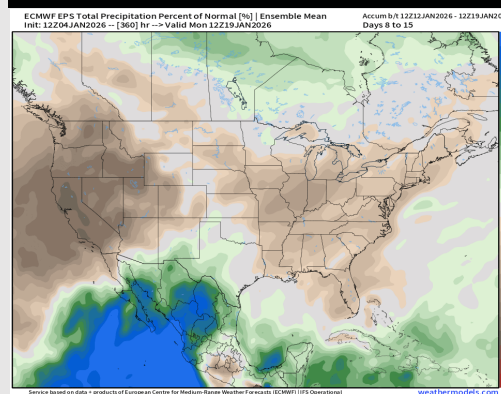
Forecaster: Bryan



## Next 7 Day Total Precipitation



## 8-14 Day % of Average Precip.

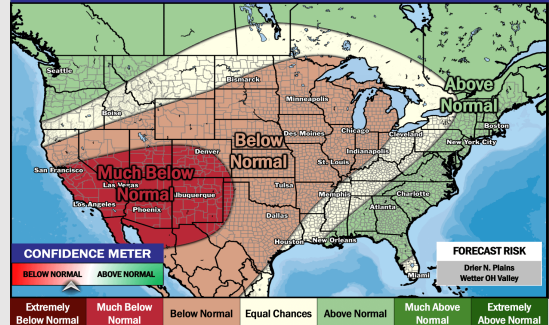


## 15-30 Day % of Average Precip.

### Week ¾ Precipitation Outlook

January 16 - 29, 2026 | Updated: 1/2/26

Forecaster: Bryan



- Above/much above normal temps are favored over the next 7 days, with minimal / isolated rain chances over the next 7 days.
- Near normal temperatures and near normal rainfall favored in the Week 2 timeframe.
- Near normal temperatures and near normal rainfall expected for mid January.