

Houston Pilots Forecast Package



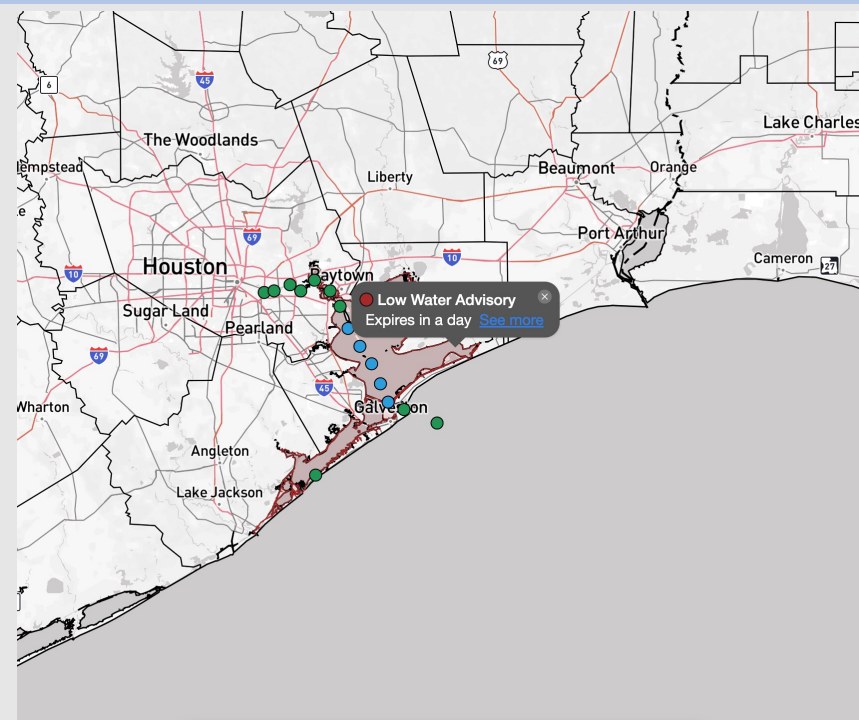
Updated: 2:40 PM CT

Sunday, January 4, 2026

Forecaster: Sam Lang

Weather Headlines

- Dry conditions are favored through mid-week.
- A multi-day fog event is back on tap, with nightly fog N of Morgan's Point and residual pockets of sea fog/mist in the bay during afternoon / evening hours.



Current Radar: 2:33 PM CT

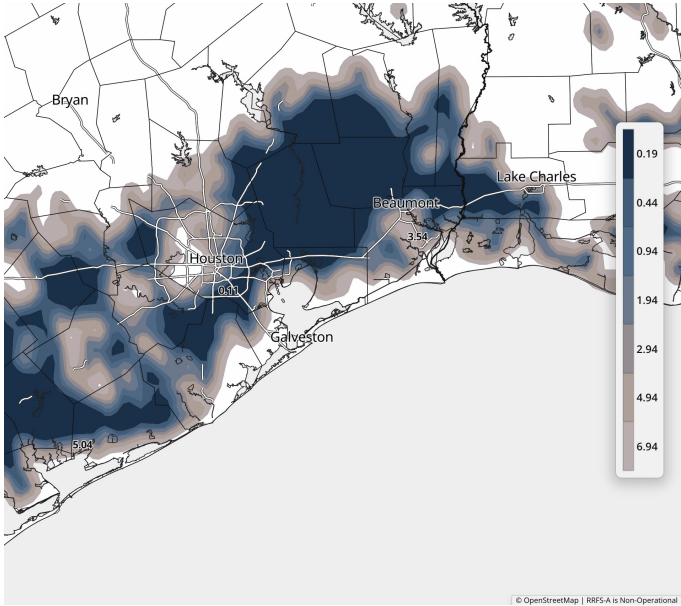
As always, please do not hesitate to reach out to us with any forecast questions at (317)-560-8122. Press 1 for forecast questions.



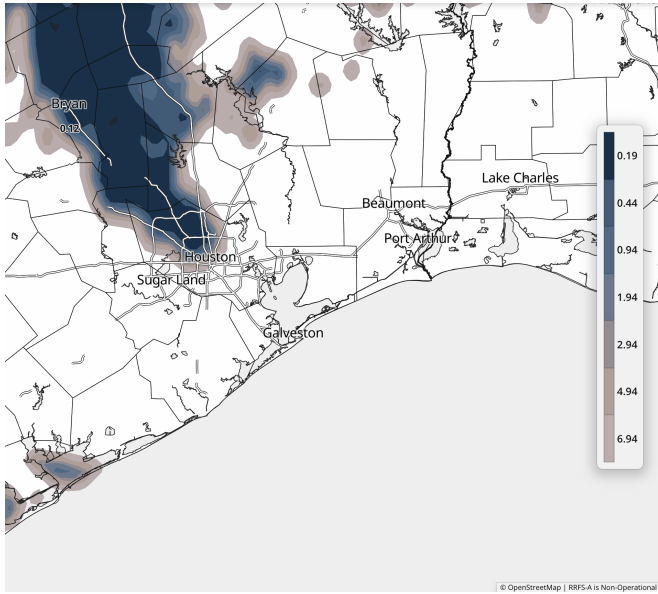
You can also access real-time forecast updates and 24/7 meteorological chat assistance on your [Clarity](#) app.

Houston Pilots Visibility Report

1 AM CT MON VISIBILITY



9 AM CT MON VISIBILITY



Confidence

Above
Normal

Below
Normal

TIMEFRAME DISCUSSED

THREAT

11 PM Sun – 9 AM
MON N of Morgan's
Point.

Pockets S of
Morgan's Point
through the day.

MEDIUM

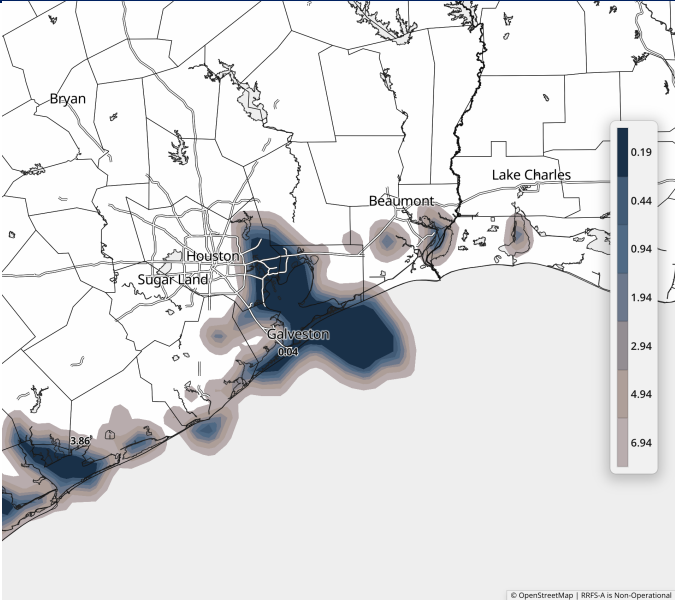
Fog is anticipated from 11 PM Sunday evening through 9 AM for **ALL Stations N of 25/26**, with greatest coverage / density anticipated **N of 63/64**. Fog may become more of a mist after 6AM.

Visibilities of <1 mile would be in play.

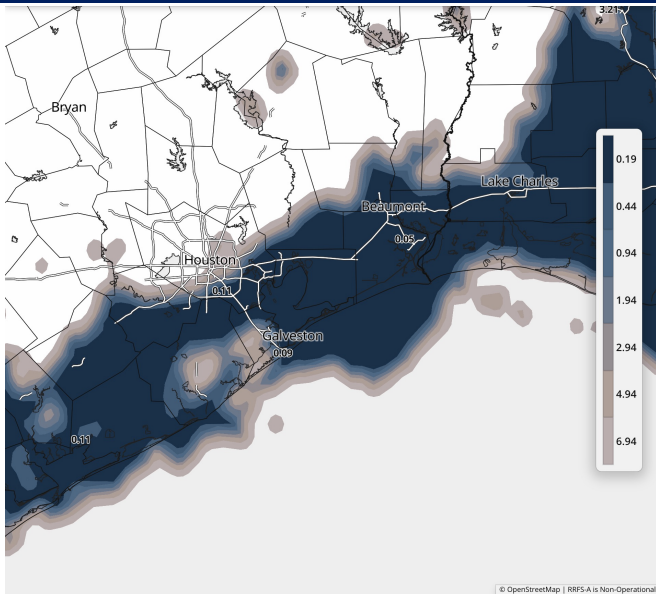
Fog is anticipated to dissipate after 9 AM, however Stations **S of Morgan's Point** (excluding the **Boarding Station**) can see isolated pockets of fog through the day, however a mist is more likely.

Houston Pilots Visibility Report

8PM CT MON VISIBILITY



5 AM CT TUE VISIBILITY



Confidence

Above
Normal

Below
Normal

TIMEFRAME DISCUSSED

THREAT

6 PM MON – 9 AM
TUE N of Morgan’s
Point.
Pockets S of
Morgan’s Point
through the day.

MEDIUM

Fog anticipated to build back in S of Morgan’s Point by 6 PM MON, likely expanding N of Morgan’s Point by 9 PM. Overnight fog will reduce visibilities to < .5 mile.

Fog is expected to clear N of Morgan’s Point after 9 AM on TUE.

Isolated pockets can remain in the bay through TUE afternoon, but confidence remains low on exact timing + coverage. Fog is expected to fill back in again S of Morgan’s Point after 9PM TUES.

Houston Pilots Extended Range Visibility Report



Wednesday 01/07/2026

Fog is favored from 12 AM – 9 AM N of Morgan’s Point. Fog can likely stay patchier in nature this night owing to less favorable wind direction. Fog can linger S of Morgan’s Point through the day in pockets.

Forecast Confidence



Friday 01/09/2026

While isolated fog cannot be ruled out, rain in the area is anticipated to strongly limit density / coverage.

Forecast Confidence



Thursday 01/08/2026

Fog possible from 12 AM – 9 AM, however rain will likely limit coverage of any sea fog Thursday afternoon. Fog likeliest N of 25/26.

Forecast Confidence



Chance for Fog

Wednesday AM	Probable
Wednesday PM	Possible
Thursday AM	Possible
Thursday PM	Unlikely
Friday AM	Possible – Lean Away
Friday PM	Unlikely

Houston Pilots Visibility Chart (miles)



Visibility	Sun 4 pm	Sun 5 pm	Sun 6 pm	Sun 7 pm	Sun 8 pm	Sun 9 pm	Sun 10 pm	Sun 11 pm	Mon 12 am	Mon 1 am	Mon 2 am	Mon 3 am	Mon 4 am	Mon 5 am	Mon 6 am	Mon 7 am	Mon 8 am	Mon 9 am	Mon 10 am	Mon 11 am	Mon 12 pm	Mon 1 pm	Mon 2 pm	Mon 3 pm
Houston Pilots N - 610 Bridge	10	10	10	10	10	10	10	10	0.5	0.5	0.5	0.5	0.5	0.5	0.5	0.5	0.5	0.5	9	10	10	10	10	10
Houston Pilots M - Kinder 1	10	10	10	10	10	10	10	10	0.5	0.5	0.5	0.5	0.5	0.5	0.5	0.5	0.5	0.5	9	10	10	10	10	10
Houston Pilots L - Greens Bayou	10	10	10	10	10	10	10	10	0.5	0.5	0.5	0.5	0.5	0.5	0.5	0.5	0.5	0.5	9	10	10	10	10	10
Houston Pilots K - Shell Crude	10	10	10	10	10	10	10	10	0.5	0.5	0.5	0.5	0.5	0.5	0.5	0.5	0.5	0.5	9	10	10	10	10	10
Houston Pilots J - Lynchburg Ferries	10	10	10	10	10	10	10	10	0.5	0.5	0.5	0.5	0.5	0.5	0.5	0.5	0.5	0.5	9	10	10	10	10	10
Houston Pilots I - Exxon 3	10	10	10	10	10	10	10	10	0.5	0.5	0.5	0.5	0.5	0.5	0.5	0.5	0.5	0.5	9	10	10	10	10	10
Houston Pilots H - Morgans Point	10	10	10	10	10	10	10	10	0.5	0.5	0.5	0.5	0.5	0.5	0.5	0.5	0.5	0.5	9	10	10	10	10	10
Houston Pilots G - 75/76	10	10	10	10	10	10	10	9	0.5	0.5	0.5	0.5	0.5	0.5	0.5	0.5	0.5	0.5	1	1	1	1	1	1
Houston Pilots F - 63/64	10	10	10	10	10	10	10	9	0.5	0.5	0.5	0.5	0.5	0.5	0.5	0.5	0.5	0.5	1	1	1	1	1	1
Houston Pilots E - 51/52	10	10	10	10	10	10	10	9	0.5	0.5	0.5	0.5	0.5	0.5	0.5	0.5	0.5	0.5	1	1	1	1	1	1
Houston Pilots D - 37/38	10	10	10	10	10	10	10	9	0.5	0.5	0.5	0.5	0.5	0.5	0.5	0.5	0.5	0.5	1	1	1	1	1	1
Houston Pilots C - 25/26	10	10	10	10	10	10	10	9	6.9	6.9	6.9	5.9	5.9	4.9	4.9	3.9	4.9	4.9	1	1	1	1	1	1
Houston Pilots B - 11/12	10	10	10	10	10	10	10	7.9	6.9	6.9	5.9	5.9	5.9	5.9	4.9	3.9	4.9	5.9	10	10	10	10	9	9
Houston Pilots A - 1 & 2 Bravo	10	10	10	10	10	10	9	6.9	6.9	5.9	5.9	5.9	5.9	5.9	5.9	5.9	5.9	5.9	10	10	10	10	9	9

NOTE: This is automated data that may/may not agree with the official BAM thinking that’s found on the daily slides or special visibility report slides. This data should be used as a guide only

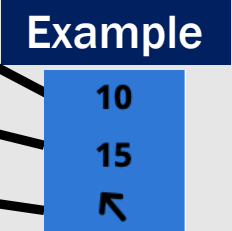
Houston Pilots Wind Chart



Forecast Confidence



Sustained Wind 10 Knots
Gusts 15 Knots
Wind from the SE



Wind	Sun 4 pm	Sun 5 pm	Sun 6 pm	Sun 7 pm	Sun 8 pm	Sun 9 pm	Sun 10 pm	Sun 11 pm	Mon 12 am	Mon 1 am	Mon 2 am	Mon 3 am	Mon 4 am	Mon 5 am	Mon 6 am	Mon 7 am	Mon 8 am	Mon 9 am	Mon 10 am	Mon 11 am	Mon 12 pm	Mon 1 pm	Mon 2 pm	Mon 3 pm
Houston Pilots N - 610 Bridge	5 10 ↖	6 9 ↖	6 10 ↖	6 9 ↖	5 8 ↖	3 8 ↖	3 8 ↖	3 8 ↖	3 8 ↖	3 8 ↖	3 7 ↖	2 7 ↖	2 6 ↖	1 5 ↖	1 5 ↖	1 5 ↖	2 6 ↖	2 6 ↖	3 7 ↖	5 10 ↖	6 13 ↖	7 15 ↖	8 15 ↖	8 16 ↖
Houston Pilots M - Kinder 1	5 9 ↖	6 9 ↖	6 10 ↖	6 9 ↖	5 8 ↖	3 8 ↖	3 8 ↖	3 8 ↖	3 8 ↖	3 8 ↖	3 7 ↖	2 7 ↖	2 6 ↖	1 5 ↖	1 5 ↖	1 5 ↖	2 6 ↖	2 6 ↖	3 7 ↖	5 10 ↖	6 13 ↖	7 15 ↖	8 15 ↖	8 16 ↖
Houston Pilots L - Greens Bayou	5 9 ↖	5 9 ↖	6 10 ↖	6 9 ↖	5 8 ↖	3 8 ↖	3 8 ↖	3 7 ↖	3 7 ↖	3 7 ↖	3 7 ↖	2 6 ↖	2 6 ↖	1 5 ↖	1 5 ↖	1 5 ↖	2 6 ↖	2 6 ↖	3 7 ↖	5 10 ↖	6 13 ↖	7 14 ↖	8 15 ↖	8 16 ↖
Houston Pilots K - Shell Crude	5 9 ↖	6 9 ↖	6 10 ↖	6 9 ↖	5 8 ↖	3 8 ↖	3 8 ↖	3 7 ↖	3 7 ↖	3 7 ↖	3 7 ↖	2 6 ↖	2 6 ↖	1 5 ↖	1 5 ↖	1 5 ↖	2 6 ↖	2 6 ↖	3 7 ↖	5 10 ↖	6 13 ↖	7 14 ↖	8 15 ↖	8 16 ↖
Houston Pilots J - Lynchburg Ferries	5 9 ↖	5 9 ↖	6 10 ↖	5 9 ↖	5 8 ↖	3 8 ↖	3 7 ↖	3 7 ↖	3 7 ↖	3 7 ↖	2 7 ↖	2 6 ↖	2 6 ↖	1 5 ↖	1 5 ↖	1 5 ↖	1 5 ↖	2 6 ↖	3 7 ↖	5 10 ↖	6 13 ↖	7 14 ↖	7 15 ↖	8 16 ↖
Houston Pilots I - Exxon 3	6 10 ↖	6 10 ↖	7 12 ↖	7 10 ↖	7 10 ↖	6 9 ↖	6 9 ↖	6 9 ↖	6 9 ↖	6 9 ↖	6 7 ↖	5 7 ↖	3 7 ↖	3 6 ↖	3 5 ↖	3 5 ↖	3 6 ↖	3 6 ↖	5 7 ↖	6 10 ↖	7 13 ↖	8 15 ↖	8 15 ↖	10 16 ↖
Houston Pilots H - Morgans Point	6 12 ↖	6 10 ↖	7 12 ↖	7 10 ↖	7 10 ↖	6 9 ↖	6 9 ↖	6 9 ↖	6 9 ↖	6 9 ↖	6 7 ↖	5 7 ↖	3 7 ↖	3 6 ↖	3 5 ↖	3 5 ↖	3 6 ↖	3 6 ↖	5 7 ↖	6 10 ↖	6 13 ↖	8 14 ↖	8 15 ↖	9 16 ↖
Houston Pilots G - 75/76	6 12 ↖	6 10 ↖	7 12 ↖	8 10 ↖	8 10 ↖	7 10 ↖	7 10 ↖	7 9 ↖	7 9 ↖	7 10 ↖	7 8 ↖	6 8 ↖	5 7 ↖	3 7 ↖	3 5 ↖	3 6 ↖	3 7 ↖	5 7 ↖	5 8 ↖	6 10 ↖	7 13 ↖	8 15 ↖	8 15 ↖	9 16 ↖
Houston Pilots F - 63/64	6 12 ↖	6 10 ↖	7 12 ↖	7 10 ↖	7 10 ↖	7 9 ↖	7 9 ↖	6 9 ↖	6 9 ↖	6 9 ↖	6 8 ↖	6 7 ↖	5 7 ↖	3 7 ↖	3 5 ↖	3 6 ↖	3 7 ↖	5 7 ↖	6 8 ↖	6 10 ↖	6 13 ↖	7 14 ↖	8 14 ↖	8 15 ↖
Houston Pilots E - 51/52	6 10 ↖	6 10 ↖	6 10 ↖	6 10 ↖	6 9 ↖	6 8 ↖	6 8 ↖	6 8 ↖	6 8 ↖	6 8 ↖	6 7 ↖	6 7 ↖	5 7 ↖	3 7 ↖	3 6 ↖	3 6 ↖	3 7 ↖	5 7 ↖	6 8 ↖	6 10 ↖	6 13 ↖	7 14 ↖	7 13 ↖	8 14 ↖
Houston Pilots D - 37/38	6 12 ↖	6 10 ↖	6 10 ↖	6 9 ↖	6 8 ↖	6 8 ↖	6 8 ↖	6 8 ↖	6 9 ↖	6 9 ↖	6 8 ↖	6 7 ↖	5 7 ↖	3 7 ↖	3 6 ↖	3 6 ↖	3 7 ↖	5 7 ↖	6 8 ↖	6 10 ↖	6 12 ↖	7 13 ↖	7 13 ↖	8 14 ↖
Houston Pilots C - 25/26	6 12 ↖	6 9 ↖	6 9 ↖	6 8 ↖	6 8 ↖	6 8 ↖	6 8 ↖	6 8 ↖	6 9 ↖	6 9 ↖	6 8 ↖	6 7 ↖	5 7 ↖	3 7 ↖	3 6 ↖	3 6 ↖	3 7 ↖	5 7 ↖	6 8 ↖	6 10 ↖	6 12 ↖	7 13 ↖	7 13 ↖	8 13 ↖
Houston Pilots B - 11/12	6 10 ↖	6 9 ↖	6 9 ↖	5 8 ↖	5 8 ↖	5 8 ↖	5 8 ↖	6 8 ↖	6 9 ↖	6 9 ↖	5 8 ↖	5 8 ↖	5 7 ↖	3 7 ↖	3 6 ↖	3 6 ↖	3 7 ↖	5 7 ↖	6 8 ↖	6 9 ↖	6 12 ↖	7 12 ↖	7 13 ↖	8 13 ↖
Houston Pilots A - 1 & 2 Bravo	6 ↖	6 10 ↖	6 10 ↖	6 9 ↖	6 9 ↖	6 9 ↖	6 9 ↖	6 9 ↖	7 10 ↖	7 10 ↖	7 9 ↖	6 9 ↖	6 8 ↖	6 7 ↖	5 7 ↖	5 7 ↖	5 8 ↖	6 9 ↖	6 9 ↖	6 10 ↖	6 10 ↖	6 12 ↖	6 12 ↖	6 12 ↖

NOTE: This is automated data that may/may not agree with the official BAM thinking that's found on the daily slides.
This data should be used as a guide only.

Houston Pilots: SUN. 01/04/2026

Forecast Discussion

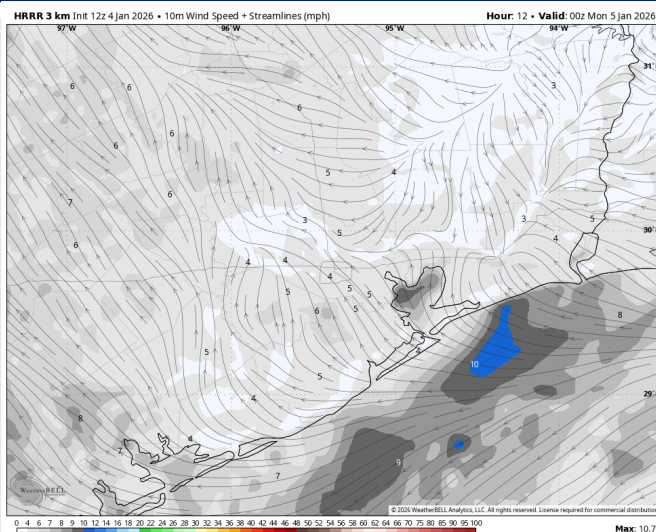
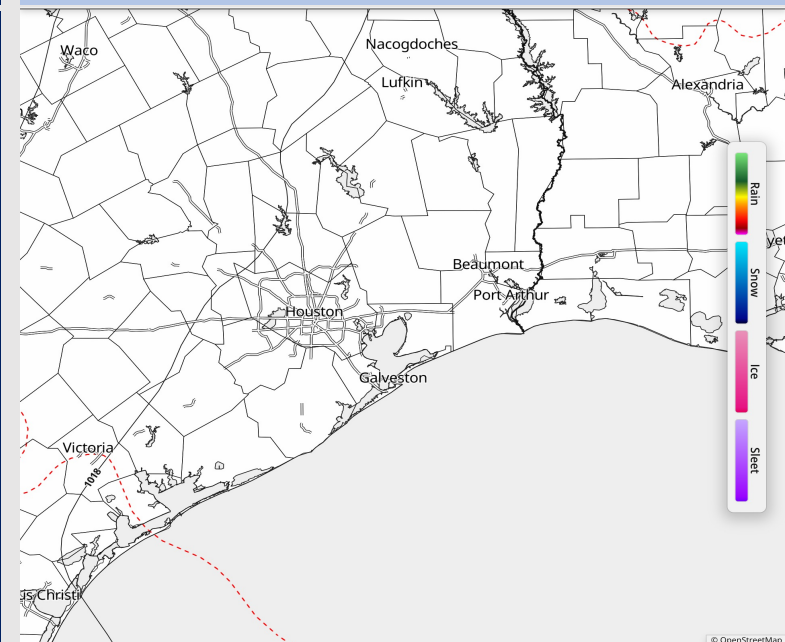
Precip: Dry conditions favored for today.

Wind: Winds out of the SE. **N of Morgan's Point:** Winds of 5 – 10 kts. **S of Morgan's Point:** Winds of 5 – 10 kts.

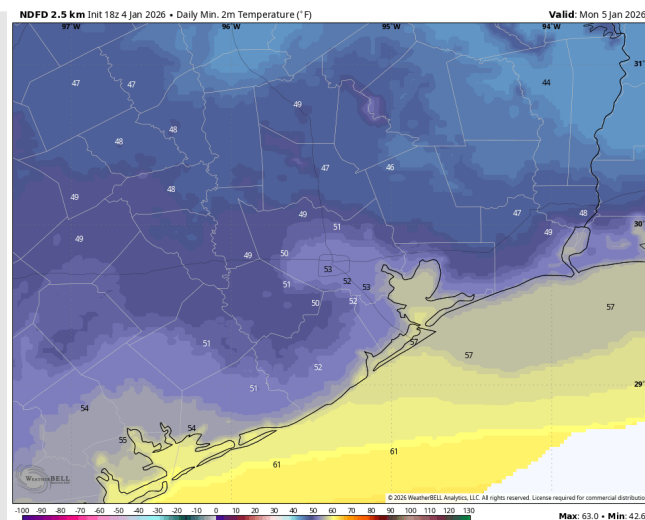
Low Temps: **N of Morgan's Point:** Low 50s F. **S of Morgan's Point:** Upper 50s F.

Visibility: Fog is expected to return N of Station 25/26 at 11PM tonight.

Precip Image: 7 PM CT



Wind Speed:
6 PM CT



Low Temps
MON AM

Houston Pilots: MON. 01/05/2026

Forecast Discussion

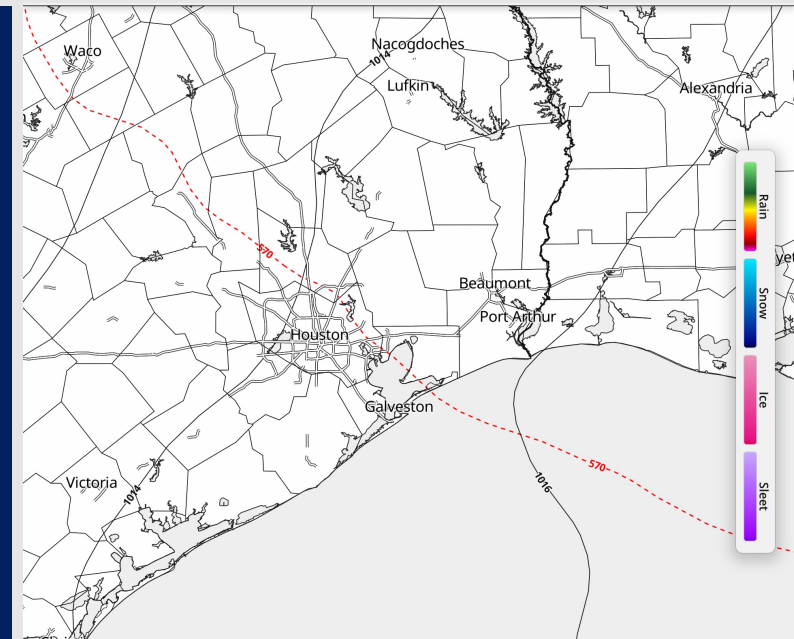
Precip: Dry conditions favored for Monday.

Wind: Winds out of the SE through the day, with a brief stint out of the S from 6 AM – 11 AM. **N of Morgan's Point:** Winds of 5 – 10 kts. **S of Morgan's Point:** Winds of 5 – 10 kts through 3 PM, slightly increasing to 8 – 13 kts thereafter.

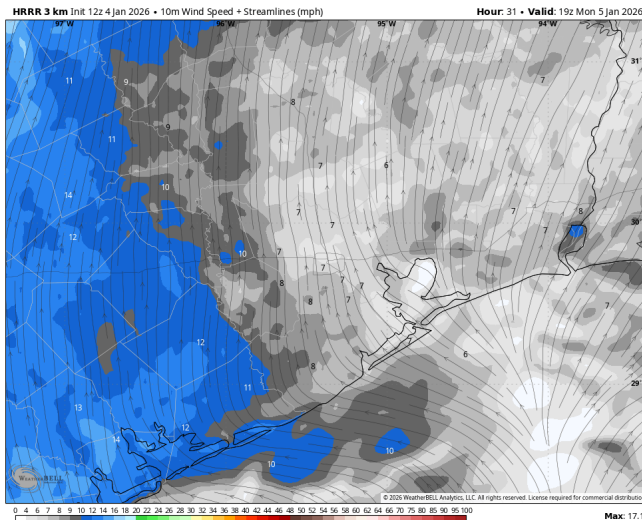
High Temps: **N of Morgan's Point:** Mid 70s F. **S of Morgan's Point:** Upper 60s F.

Visibility: Fog is likely from 11 PM Sun – 9 AM Mon for Stations N of 25/26, with greatest coverage N of 63/64. Isolated fog/mist can stick around in the Bay through the day. See visibility slide for details.

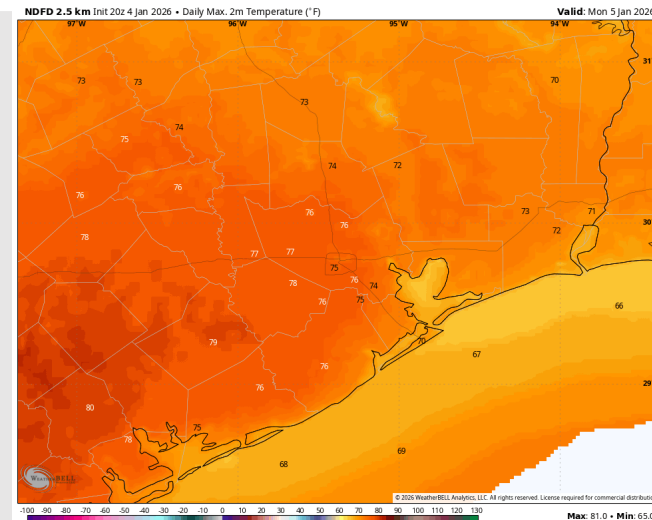
Precip Image: 5 PM CT



Wind Speed:
1 PM CT



High Temps
MON



Houston Pilots: TUE. 01/06/2026

Forecast Discussion

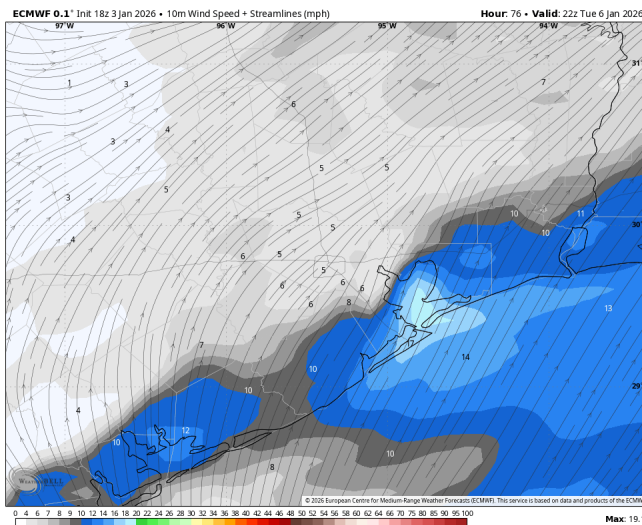
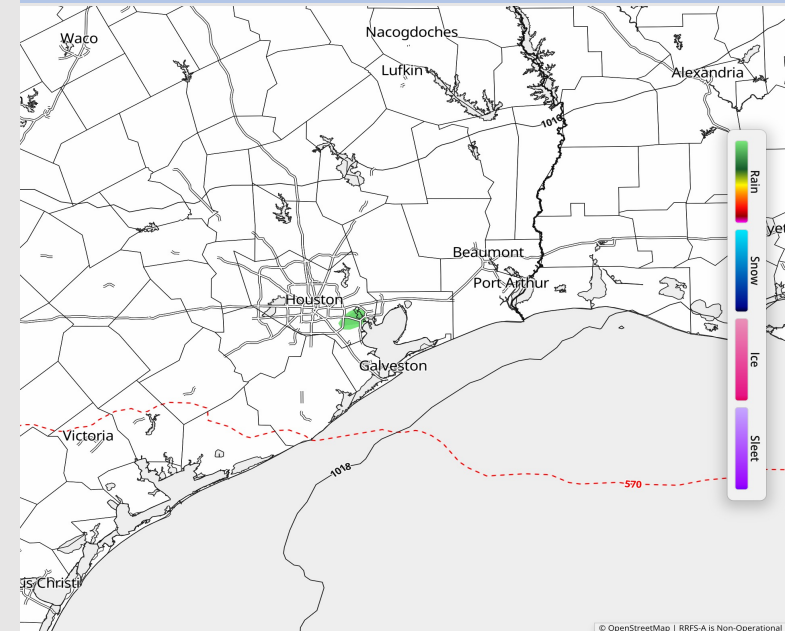
Precip: Dry conditions favored for Tuesday. A brief, light shower cannot be ruled out from 10 AM – 2 PM, but this is unlikely.

Wind: Winds out of the SW through the day. **N of Morgan's Point:** Winds of 3 – 8 kts through the day, with a slight increase to 6 – 11 kts from 11 AM – 1 PM. **A few gusts of 20 – 25 kts from 11 AM - 2 PM.** **S of Morgan's Point:** Winds of 7 – 12 kts through 12 PM, increasing to 11 – 16 kts through 7 PM, falling back to 7 – 12 kts thereafter. **Gusts of 17 – 22 kts from 1 PM – 7 PM.**

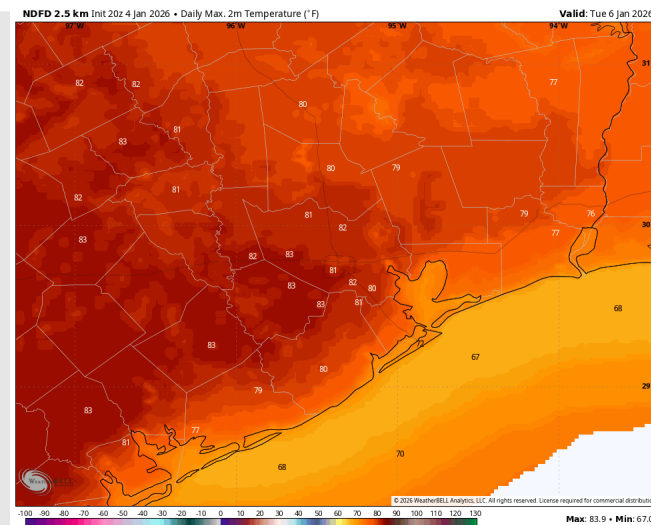
High Temps: **N of Morgan's Point:** Near 80 F. **S of Morgan's Point:** Low 70s F.

Visibility: Fog expected to linger into Tuesday. See visibility slide for details.

Precip Image: 12 PM CT



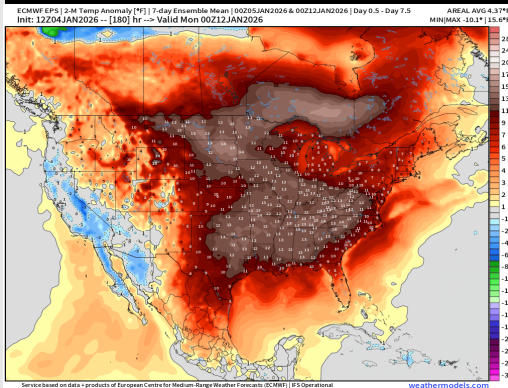
Wind Speed:
4 PM CT



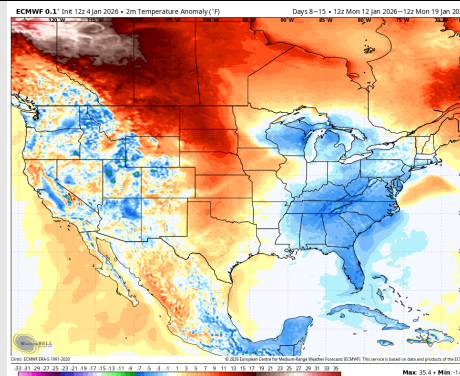
High Temps
TUE

Houston Pilots: 01/04/2026

Next 7 Day Temperature Departure



8-14 Day Temperature Departure

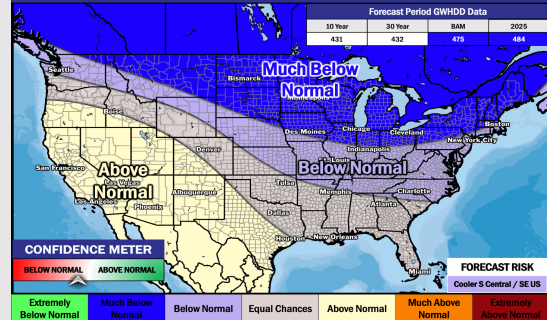


15-30 Day Temperature Departure

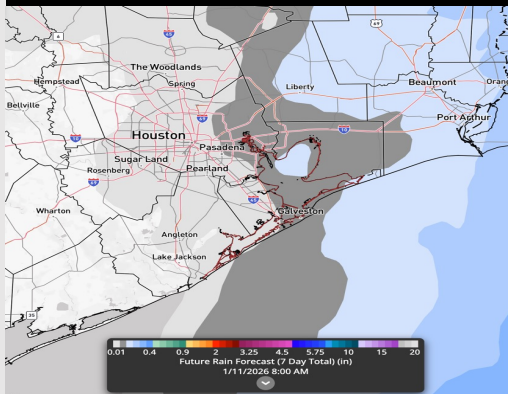
Week ¾ Temperature Outlook

January 16 - 29, 2026 | Updated: 1/2/26

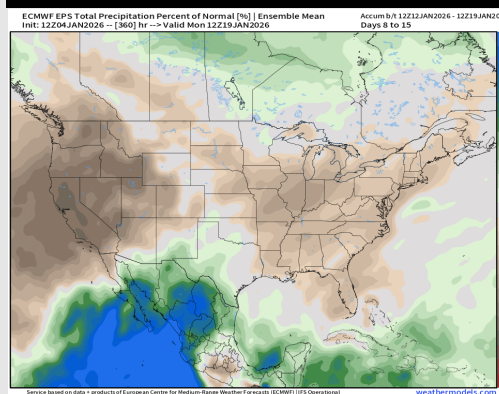
Forecaster: Bryan



Next 7 Day Total Precipitation



8-14 Day % of Average Precip.

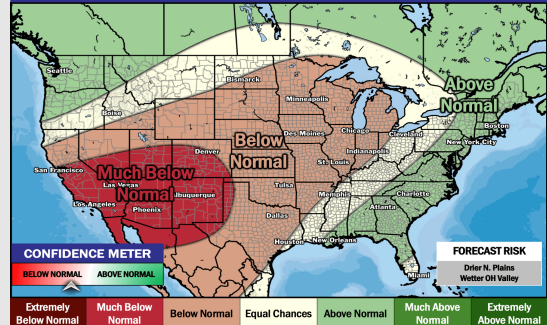


15-30 Day % of Average Precip.

Week ¾ Precipitation Outlook

January 16 - 29, 2026 | Updated: 1/2/26

Forecaster: Bryan



- Above/much above normal temps are favored over the next 7 days, with minimal / isolated rain chances over the next 7 days.
- Near normal temperatures and near normal rainfall favored in the Week 2 timeframe.
- Near normal temperatures and near normal rainfall expected for mid January.