

Houston Pilots Forecast Package



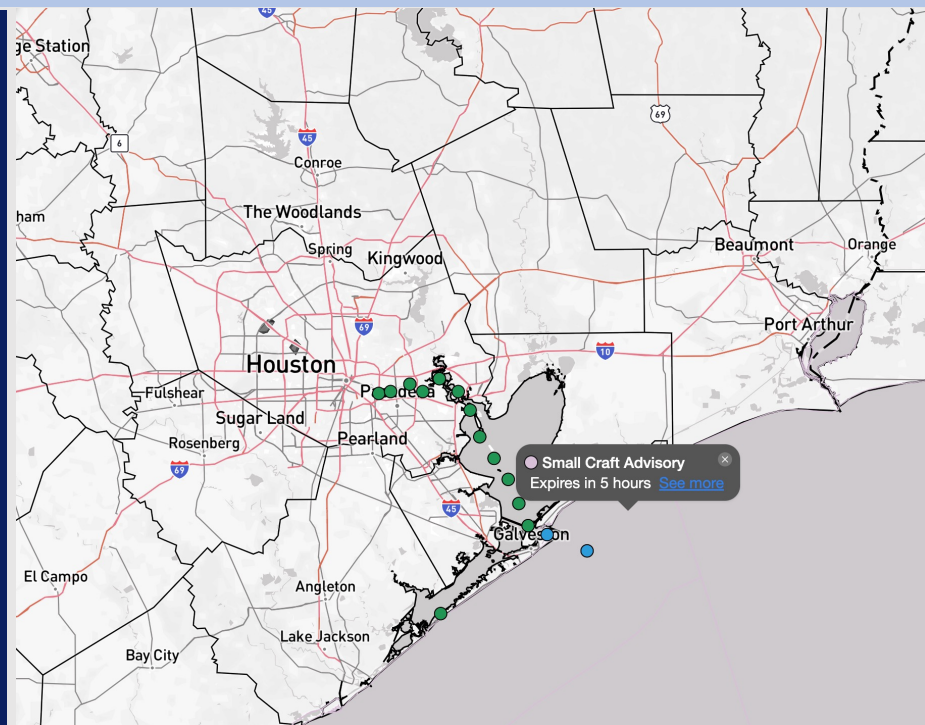
Updated: 1:25 AM CT

Sunday, December 1, 2025

Forecaster: Sam Lang

Weather Headlines

- **Non-thunderstorm gusts of up to 25-30 kts will be in play at least for the next 72 hours, mainly south of Morgan's Point.**
- **No fog risks favored for this week.**
- **Active period with showers and storms expected through FRI.**



Current Radar: 1:21 AM CT

As always, please do not hesitate to reach out to us with any forecast questions at **(317)-560-8122**. **Press 1 for forecast questions.**



You can also access real-time forecast updates and 24/7 meteorological chat assistance on your **Clarity** app.

Houston Pilots Extended Range Visibility Report



Thursday 12/4/25

No fog is favored Thursday.

Forecast Confidence



Saturday 12/6/25

No fog is favored Saturday.

Forecast Confidence



Friday 12/5/25

No fog is favored Friday.

Forecast Confidence



Chance for Fog

Thursday AM	Unlikely
Thursday PM	Unlikely
Friday AM	Unlikely
Friday PM	Unlikely
Saturday AM	Unlikely
Saturday PM	Unlikely

Houston Pilots Visibility Chart (miles)



Visibility	Mon 3 am	Mon 4 am	Mon 5 am	Mon 6 am	Mon 7 am	Mon 8 am	Mon 9 am	Mon 10 am	Mon 11 am	Mon 12 pm	Mon 1 pm	Mon 2 pm	Mon 3 pm	Mon 4 pm	Mon 5 pm	Mon 6 pm	Mon 7 pm	Mon 8 pm	Mon 9 pm	Mon 10 pm	Mon 11 pm	Tue 12 am	Tue 1 am	Tue 2 am
Houston Pilots N - 610 Bridge	10	10	10	10	10	10	3.9	1.6	2.9	2.9	2.9	2.9	2.9	4.9	4.9	4.9	4.9	4.9	4.9	5.9	6.9	9	10	10
Houston Pilots M - Kinder 1	10	10	10	10	10	10	2.5	1.6	2.9	2.9	2.9	2.9	2.9	4.9	4.9	3.9	4.9	4.9	4.9	5.9	6.9	9	10	10
Houston Pilots L - Greens Bayou	10	10	10	10	10	10	2.5	1.6	2	2.9	2.9	2.9	3.9	4.9	4.9	3.9	4.9	4.9	4.9	5.9	6.9	9	10	10
Houston Pilots K - Shell Crude	10	10	10	10	10	10	2.5	1.6	2	2.9	2.9	2.9	3.9	4.9	4.9	3.9	4.9	4.9	4.9	5.9	5.9	9	10	10
Houston Pilots J - Lynchburg Ferries	10	10	10	10	10	10	2.5	2.5	2	2.9	2.5	2.9	3.9	4.9	4.9	4.9	4.9	4.9	4.9	5.9	6.9	9	10	10
Houston Pilots I - Exxon 3	10	10	10	10	10	10	2.9	2.5	2	2.9	2.5	2.9	3.9	4.9	4.9	3.9	4.9	4.9	4.9	5.9	5.9	9	10	10
Houston Pilots H - Morgans Point	10	10	10	10	10	10	2.9	2.5	2	2.9	2.5	2.9	2.9	4.9	3.9	3.9	3.9	4.9	4.9	5.9	5.9	7.9	10	10
Houston Pilots G - 75/76	10	10	10	10	10	6.9	3.9	2.5	2	2.5	2.5	2.5	2	2.5	3.9	2.9	3.9	3.9	3.9	3.9	3.9	4.9	9	9
Houston Pilots F - 63/64	10	10	10	10	10	6.9	3.9	2.5	2.5	2.5	2.5	2.5	2	2.5	3.9	2.9	3.9	3.9	3.9	3.9	3.9	4.9	9	9
Houston Pilots E - 51/52	10	10	10	10	10	6.9	4.9	2.5	2	2	1.6	2	2	2	2.9	2.5	2.9	2.9	3.9	3.9	3.9	3.9	9	9
Houston Pilots D - 37/38	10	10	10	10	10	6.9	4.9	1.6	1.1	2	1.6	2	2	2	2.9	2.5	2.9	2.9	3.9	3.9	3.9	3.9	9	9
Houston Pilots C - 25/26	10	10	10	10	10	6.9	4.9	1.6	1.1	2	2	2	2	2	2.9	2.5	2.9	2.9	3.9	3.9	3.9	3.9	9	9
Houston Pilots B - 11/12	10	10	10	10	10	6.9	2.9	1.6	1.1	2	2	2	2	2.5	2.9	2.5	2.9	2.9	3.9	3.9	3.9	3.9	9	9
Houston Pilots A - 1 & 2 Bravo	6.9	6.9	7.9	6.9	6.9	5.9	2.9	2.9	2	2	1.6	2	2.5	2.5	3.9	2.9	2.9	3.9	2.9	3.9	3.9	3.9	9	9

NOTE: This is automated data that may/may not agree with the official BAM thinking that's found on the daily slides or special visibility report slides. This data should be used as a guide only

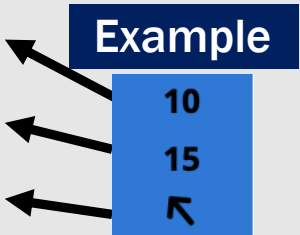
Houston Pilots Wind Chart



Sustained Wind 10 Knots

Gusts 15 Knots

Wind from the SE



Wind	Mon 3 am	Mon 4 am	Mon 5 am	Mon 6 am	Mon 7 am	Mon 8 am	Mon 9 am	Mon 10 am	Mon 11 am	Mon 12 pm	Mon 1 pm	Mon 2 pm	Mon 3 pm	Mon 4 pm	Mon 5 pm	Mon 6 pm	Mon 7 pm	Mon 8 pm	Mon 9 pm	Mon 10 pm	Mon 11 pm	Tue 12 am	Tue 1 am	Tue 2 am
Houston Pilots N - 610 Bridge	8	8	8	8	8	8	8	8	8	8	7	8	8	8	8	8	8	8	9	10	12	12	12	12
	16	16	16	15	14	15	14	15	15	15	15	15	15	15	16	16	15	16	17	20	21	21	21	21
	↙	↙	↙	↙	↙	↙	↙	↙	↙	↙	↙	↙	↙	↙	↙	↙	↙	↙	↙	↙	↙	↙	↙	↙
Houston Pilots M - Kinder 1	9	8	8	8	8	8	8	8	8	8	8	8	8	8	8	8	8	8	9	10	12	12	12	12
	16	16	16	15	14	15	14	15	15	15	15	15	15	15	16	16	15	16	17	20	21	21	21	21
	↙	↙	↙	↙	↙	↙	↙	↙	↙	↙	↙	↙	↙	↙	↙	↙	↙	↙	↙	↙	↙	↙	↙	↙
Houston Pilots L - Greens Bayou	9	9	8	8	8	8	8	8	8	8	8	8	8	8	8	8	8	8	9	10	12	12	12	12
	17	16	16	16	15	15	14	15	15	15	15	15	15	15	16	16	16	17	18	20	22	22	22	22
	↙	↙	↙	↙	↙	↙	↙	↙	↙	↙	↙	↙	↙	↙	↙	↙	↙	↙	↙	↙	↙	↙	↙	↙
Houston Pilots K - Shell Crude	9	9	9	8	8	8	8	8	8	8	8	8	8	8	8	8	8	8	9	10	12	12	12	12
	17	17	17	16	16	16	15	15	15	15	15	15	15	15	16	16	16	17	18	20	22	22	22	22
	↙	↙	↙	↙	↙	↙	↙	↙	↙	↙	↙	↙	↙	↙	↙	↙	↙	↙	↙	↙	↙	↙	↙	↙
Houston Pilots J - Lynchburg Ferries	8	8	8	8	8	8	8	8	8	8	8	8	8	8	8	8	8	8	9	10	10	10	10	10
	17	17	17	16	16	16	15	15	15	15	15	15	15	15	16	16	16	17	18	20	22	22	22	22
	↙	↙	↙	↙	↙	↙	↙	↙	↙	↙	↙	↙	↙	↙	↙	↙	↙	↙	↙	↙	↙	↙	↙	↙
Houston Pilots I - Exxon 3	15	15	14	13	13	12	10	10	10	9	9	9	10	10	10	12	12	13	15	16	17	17	17	18
	22	21	20	18	17	17	16	16	16	16	16	16	16	17	17	17	17	18	21	23	25	25	25	26
	↙	↙	↙	↙	↙	↙	↙	↙	↙	↙	↙	↙	↙	↙	↙	↙	↙	↙	↙	↙	↙	↙	↙	↙
Houston Pilots H - Morgans Point	15	15	14	13	13	12	12	10	10	10	9	10	10	10	12	12	12	13	15	16	17	17	17	17
	22	21	20	18	17	17	16	16	16	16	16	17	17	17	18	18	17	18	21	23	25	25	25	26
	↙	↙	↙	↙	↙	↙	↙	↙	↙	↙	↙	↙	↙	↙	↙	↙	↙	↙	↙	↙	↙	↙	↙	↙
Houston Pilots G - 75/76	17	17	17	16	15	15	14	13	13	12	10	10	10	12	13	13	13	15	16	17	18	20	20	21
	26	25	25	24	22	21	20	18	18	18	18	18	20	20	20	20	18	21	23	25	26	28	28	30
	↙	↙	↙	↙	↙	↙	↙	↙	↙	↙	↙	↙	↙	↙	↙	↙	↙	↙	↙	↙	↙	↙	↙	↙
Houston Pilots F - 63/64	17	17	17	17	16	15	15	13	13	12	10	10	12	12	13	13	13	15	16	17	18	20	20	21
	26	25	25	25	23	22	21	20	20	18	18	20	20	20	20	20	18	21	24	25	26	28	28	30
	↙	↙	↙	↙	↙	↙	↙	↙	↙	↙	↙	↙	↙	↙	↙	↙	↙	↙	↙	↙	↙	↙	↙	↙
Houston Pilots E - 51/52	18	17	17	17	16	15	15	14	13	13	12	13	13	13	13	14	14	15	17	17	20	20	20	22
	26	26	26	25	23	23	22	20	20	20	20	20	20	20	20	20	20	23	25	26	28	29	29	31
	↙	↙	↙	↙	↙	↙	↙	↙	↙	↙	↙	↙	↙	↙	↙	↙	↙	↙	↙	↙	↙	↙	↙	↙
Houston Pilots D - 37/38	18	17	18	17	17	16	15	14	13	13	13	13	13	13	13	14	15	16	17	18	20	20	20	22
	26	26	26	25	24	23	22	21	20	20	20	20	20	20	20	20	21	23	25	26	28	29	29	31
	↙	↙	↙	↙	↙	↙	↙	↙	↙	↙	↙	↙	↙	↙	↙	↙	↙	↙	↙	↙	↙	↙	↙	↙
Houston Pilots C - 25/26	17	17	17	17	16	16	15	14	13	13	13	13	13	13	14	14	14	15	17	17	18	20	20	21
	26	25	26	25	24	23	22	21	20	20	20	20	20	20	20	20	21	23	25	25	26	28	28	30
	↙	↙	↙	↙	↙	↙	↙	↙	↙	↙	↙	↙	↙	↙	↙	↙	↙	↙	↙	↙	↙	↙	↙	↙
Houston Pilots B - 11/12	16	16	16	15	15	15	15	14	13	13	13	13	13	13	13	13	13	14	15	15	17	17	17	18
	23	23	23	23	22	22	21	20	20	20	20	20	20	20	20	20	20	22	23	24	25	26	26	26
	↙	↙	↙	↙	↙	↙	↙	↙	↙	↙	↙	↙	↙	↙	↙	↙	↙	↙	↙	↙	↙	↙	↙	↙
Houston Pilots A - 1 & 2 Bravo	20	20	20	20	17	17	17	16	15	15	15	15	15	14	14	15	15	16	17	18	20	21	21	22
	28	28	28	26	26	25	24	23	23	22	21	21	21	21	21	21	21	23	25	26	28	30	30	32
	↙	↙	↙	↙	↙	↙	↙	↙	↙	↙	↙	↙	↙	↙	↙	↙	↙	↙	↙	↙	↙	↙	↙	↙

NOTE: This is automated data that may/may not agree with the official BAM thinking that's found on the daily slides.

This data should be used as a guide only.

Houston Pilots: MON. 12/1/2025

Forecast Discussion

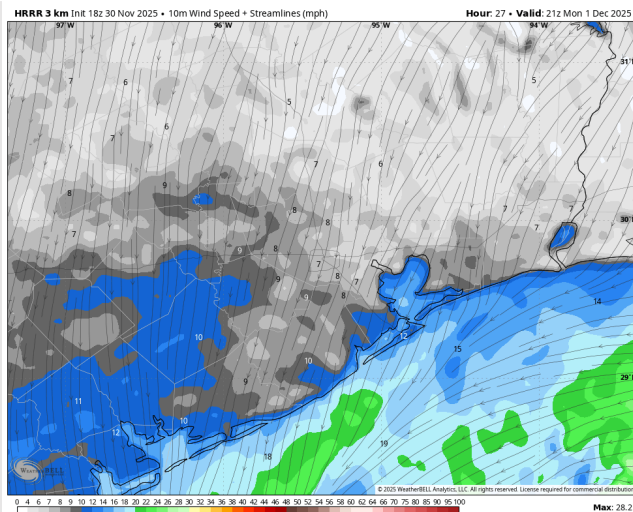
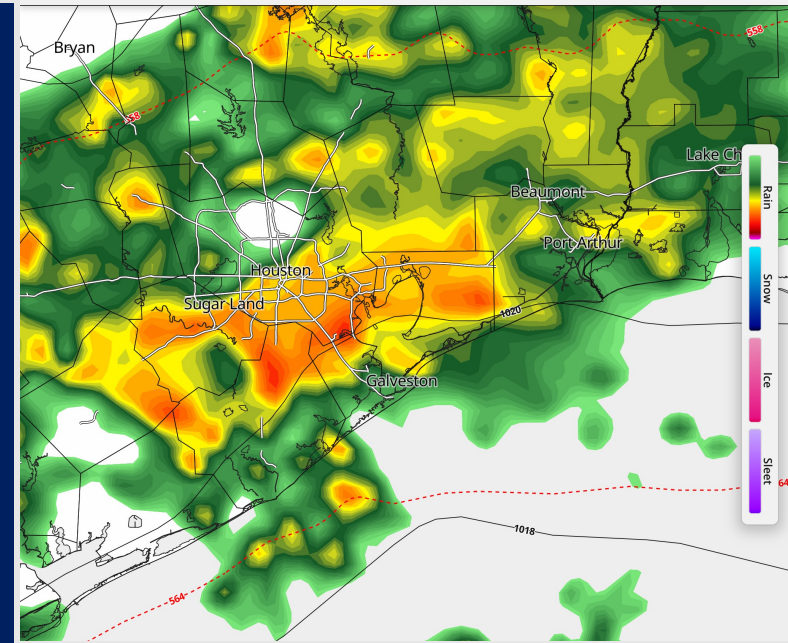
Precip: Light rain showers are possible through 6AM. Scattered to widespread showers are will persist from 6 AM to 4 PM before becoming hit/miss through 12AM. **Some scattered showers may have a few heavy downpours and a low-end risk for lightning, mainly in the morning.**

Wind: Winds will be out of the NE, shifting to out of the N at 4PM. **N of Morgan's Point:** Winds of 8 - 13 kts, increasing to 11 - 16 kts after 10PM. **S of Morgan's Point:** Winds will be at 15 - 20 kts. Gusts of up to 26 kts will be possible for Stations S of Morgan's Point from 12 - 7 AM and 8PM-12AM TUES.

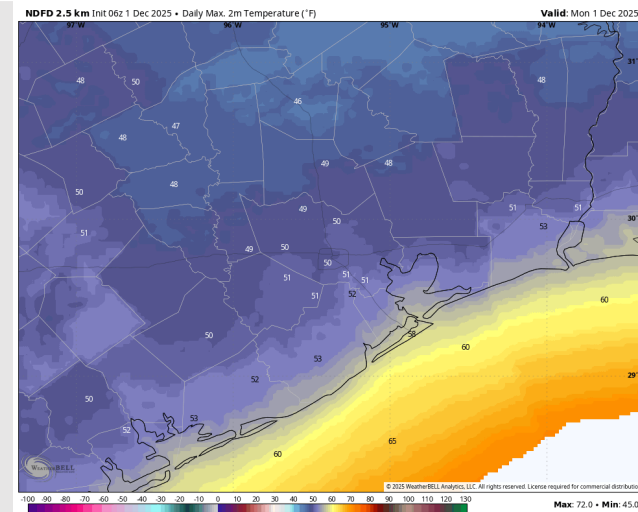
High Temps: **N of Morgan's Point:** Low 50s F. **S of Morgan's Point:** High 50s to low 60s F.

Visibility: No fog concerns today, however, visibilities can be reduced under heavy downpours.

Precip Image: 10 AM CT



Wind Speed:
3 PM CT



High Temps
Today

Forecast Discussion

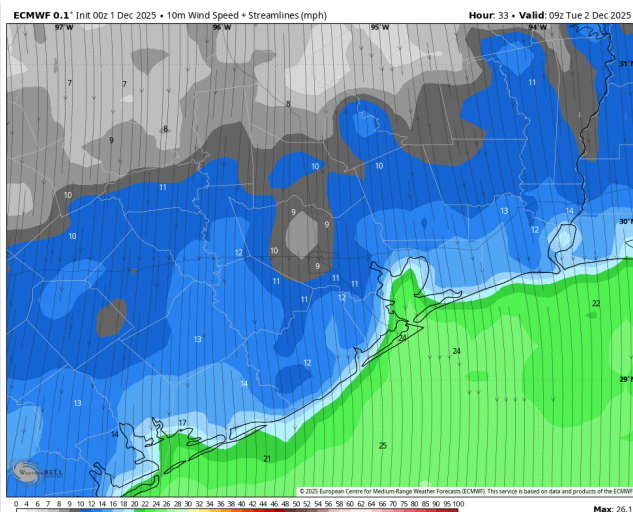
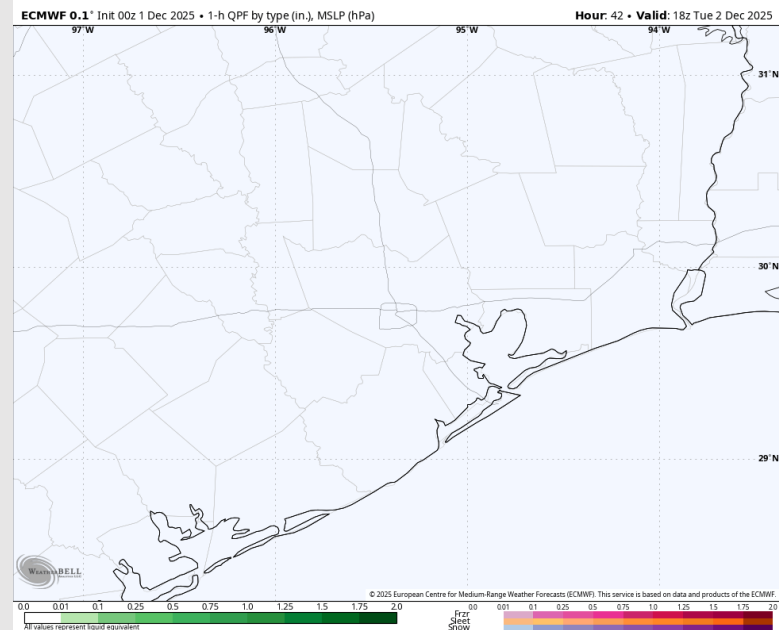
Precip: Favoring dry conditions at this time.

Wind: Winds will be out of the N/NE throughout the day. **N of Morgan's Point:** Winds will be at 4 – 9 kts before decreasing to 2 – 6 kts at 12PM. **S of Morgan's Point:** Winds will be at 15 – 20 kts through 12 PM before decreasing to 8 – 13 kts for the rest of the day. Wind gusts of 25 – 30 kts in play for Stations S of Morgan's Point through 12 PM.

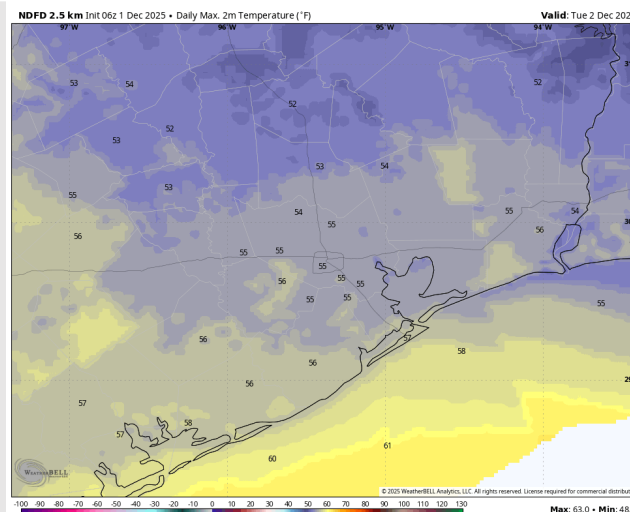
High Temps: **N of Morgan's Point:** Mid 50s F. **S of Morgan's Point:** Upper 50s / Near 60 F.

Visibility: No fog concerns for Tuesday.

Precip Image: 12 PM CT



Wind Speed:
3 AM CT



High Temps
Tuesday

Houston Pilots: WED. 12/3/2025

Forecast Discussion

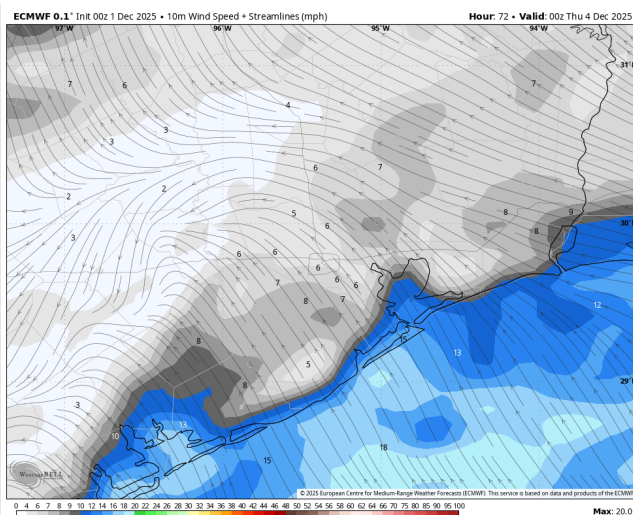
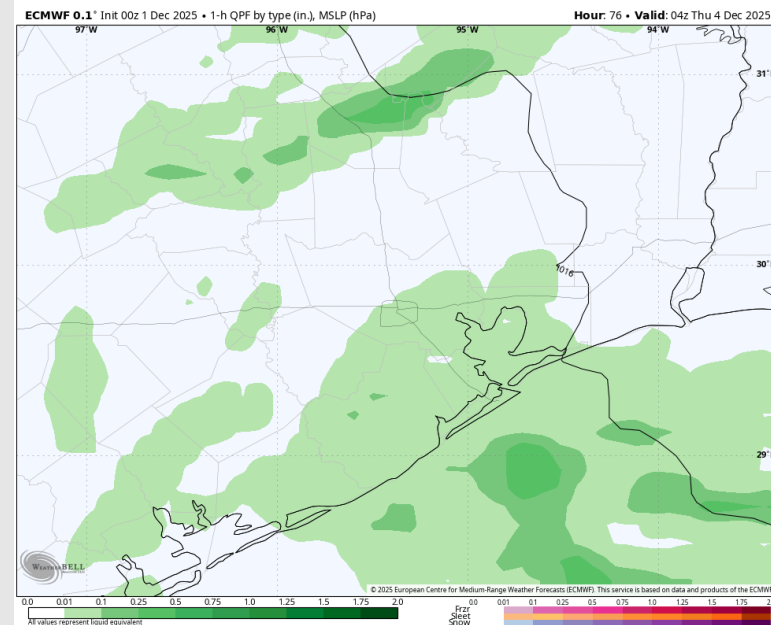
Precip: Scattered storms will be in play after 6PM. There is a low-end risk of lightning.

Wind: Winds will be out of the ESE through 11AM before shifting to out of the SE. **N of Morgan's Point:** Winds of 3 – 8 kts. **S of Morgan's Point:** Winds will be at 8 – 13 kts. **Non-thunderstorm wind gusts of 20 + kts will be possible for all Stations S of Morgan's Point after 10PM.**

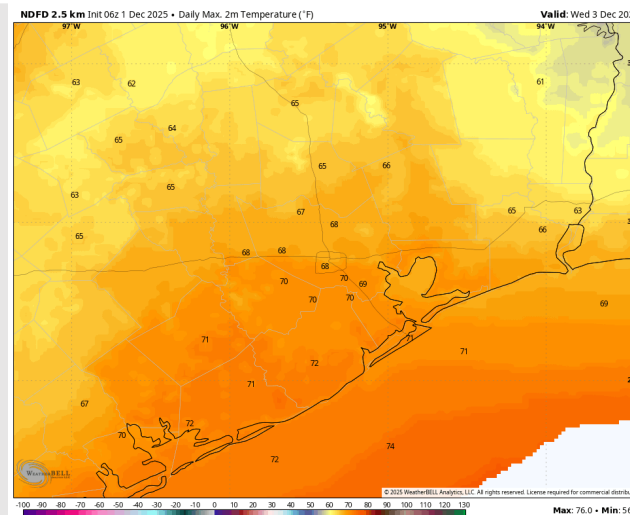
High Temps: **N of Morgan's Point:** Near 70 F. **S of Morgan's Point:** Low 70s F.

Visibility: No fog concerns for Wednesday.

Precip Image: 10 PM CT



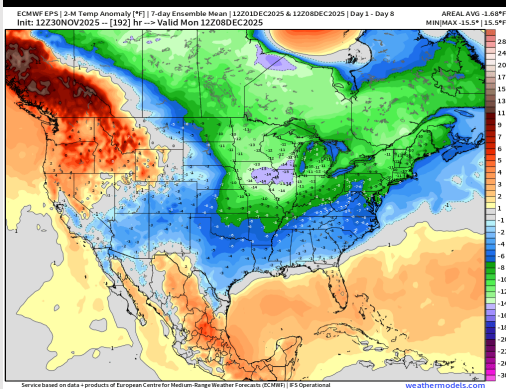
Wind Speed:
6 PM CT



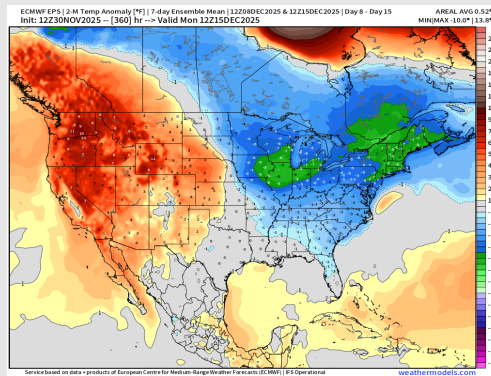
High Temps
Wednesday

Houston Pilots: 12/1/25

Next 7 Day Temperature Departure

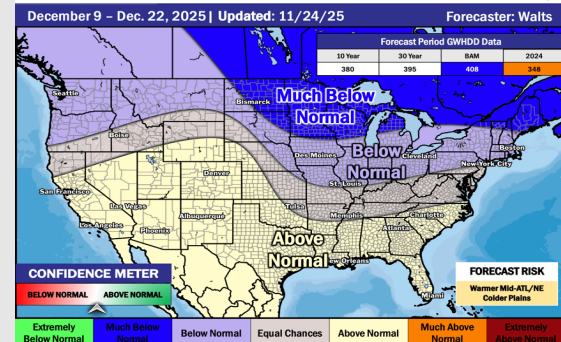


8-14 Day Temperature Departure

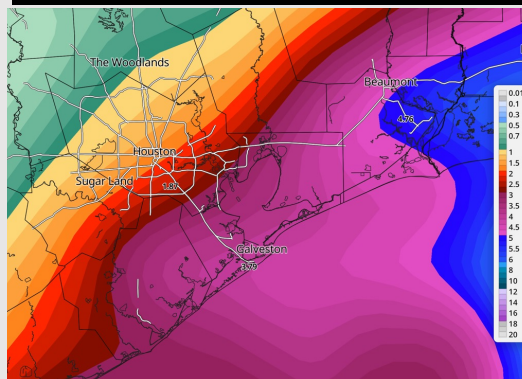


15-30 Day Temperature Departure

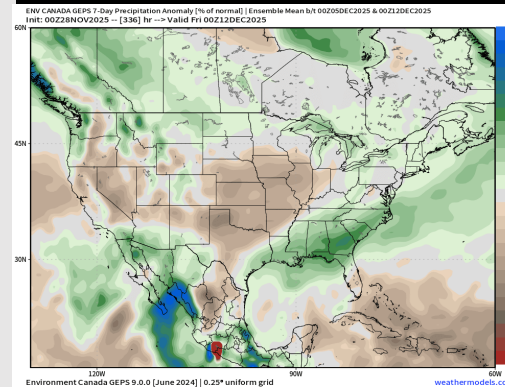
Week ¾ Temperature Outlook



Next 7 Day Total Precipitation

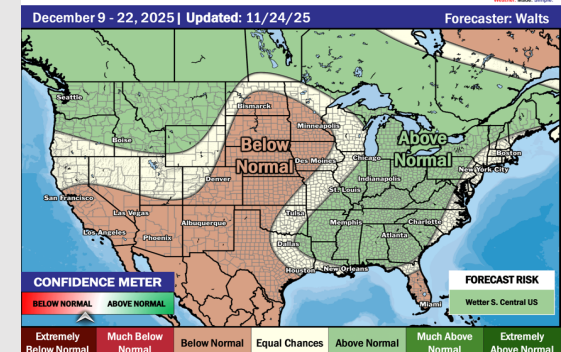


8-14 Day % of Average Precip.



15-30 Day % of Average Precip.

Week ¾ Precipitation Outlook



- Below normal temperatures are favored over the next 7 days, with scattered to widespread heavy rains in play through Friday.
- Near normal temperatures and above normal rainfall favored in the Week 2 timeframe.
- Above normal temperatures and below normal rainfall expected early to mid December.