

# Houston Pilots Forecast Package



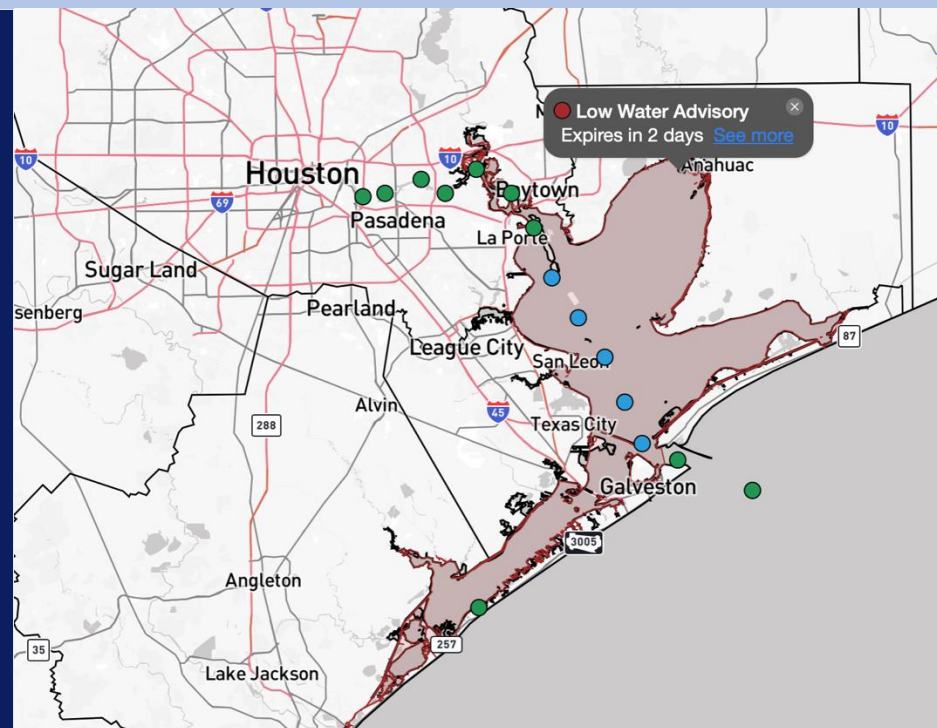
Updated: 1:25 AM CT

Wednesday, December 31, 2025

Forecaster: Hope Kleitsch

## Weather Headlines

- A few gusts up to 20 kts will be possible WED and THU, with gusts increasing up to 28 kts on FRI.
- Dry conditions are favored for the next 3 days.
- Low-end chances for fog return Friday and Saturday.



Current Radar: 1:25 AM CT

As always, please do not hesitate to reach out to us with any forecast questions at (317)-560-8122. Press 1 for forecast questions.



You can also access real-time forecast updates and 24/7 meteorological chat assistance on your Clarity app.

# Houston Pilots Extended Range Visibility Report



## Saturday 01/03/2026

While fog is currently not favored, we'll need to monitor for a brief period of fog for Stations N of Morgan's Point from 12 – 6 AM.

### Forecast Confidence



## Monday 01/05/2026

Fog will be possible N of Morgan's Point from 12AM to 8AM.

### Forecast Confidence



## Sunday 01/04/2026

Fog is not favored Sunday.

### Forecast Confidence



### Chance for Fog

Saturday AM	Possible
Saturday PM	Unlikely
Sunday AM	Unlikely
Sunday PM	Unlikely
Monday AM	Possible
Monday PM	Unlikely

# Houston Pilots Visibility Chart (miles)



Visibility	Wed 3 am	Wed 4 am	Wed 5 am	Wed 6 am	Wed 7 am	Wed 8 am	Wed 9 am	Wed 10 am	Wed 11 am	Wed 12 pm	Wed 1 pm	Wed 2 pm	Wed 3 pm	Wed 4 pm	Wed 5 pm	Wed 6 pm	Wed 7 pm	Wed 8 pm	Wed 9 pm	Wed 10 pm	Wed 11 pm	Thu 12 am	Thu 1 am	Thu 2 am
Houston Pilots N - 610 Bridge	10	10	10	10	10	10	10	10	10	10	10	10	10	10	10	10	10	10	10	10	10	10	10	10
Houston Pilots M - Kinder 1	10	10	10	10	10	10	10	10	10	10	10	10	10	10	10	10	10	10	10	10	10	10	10	10
Houston Pilots L - Greens Bayou	10	10	10	10	10	10	10	10	10	10	10	10	10	10	10	10	10	10	10	10	10	10	10	10
Houston Pilots K - Shell Crude	10	10	10	10	10	10	10	10	10	10	10	10	10	10	10	10	10	10	10	10	10	10	10	10
Houston Pilots J - Lynchburg Ferries	10	10	10	10	10	10	10	10	10	10	10	10	10	10	10	10	10	10	10	10	10	10	10	10
Houston Pilots I - Exxon 3	10	10	10	10	10	10	10	10	10	10	10	10	10	10	10	10	10	10	10	10	10	10	10	10
Houston Pilots H - Morgans Point	10	10	10	10	10	10	10	10	10	10	10	10	10	10	10	10	10	10	10	10	10	10	10	10
Houston Pilots G - 75/76	10	10	10	10	10	10	10	10	10	10	10	10	10	10	10	10	10	10	10	10	10	10	10	10
Houston Pilots F - 63/64	10	10	10	10	10	10	10	10	10	10	10	10	10	10	10	10	10	10	10	10	10	10	10	10
Houston Pilots E - 51/52	10	10	10	10	10	10	10	10	10	10	10	10	10	10	10	10	10	10	10	10	10	10	10	10
Houston Pilots D - 37/38	10	10	10	10	10	10	10	10	10	10	10	10	10	10	10	10	10	10	10	10	10	10	10	10
Houston Pilots C - 25/26	10	10	10	10	10	10	10	10	10	10	10	10	10	10	10	10	10	10	10	10	10	10	10	10
Houston Pilots B - 11/12	10	10	10	10	10	10	10	10	10	10	10	10	10	10	10	10	10	10	10	10	10	10	10	10
Houston Pilots A - 1 & 2 Bravo	10	10	10	10	10	10	10	10	10	10	10	10	10	10	10	10	10	10	10	10	10	10	10	10

NOTE: This is automated data that may/may not agree with the official BAM thinking that’s found on the daily slides or special visibility report slides. This data should be used as a guide only

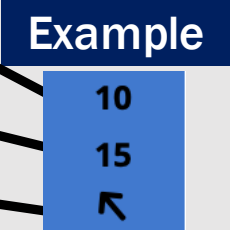
# Houston Pilots Wind Chart



## Forecast Confidence



Sustained Wind 10 Knots  
Gusts 15 Knots  
Wind from the SE



Wind	Wed 3 am	Wed 4 am	Wed 5 am	Wed 6 am	Wed 7 am	Wed 8 am	Wed 9 am	Wed 10 am	Wed 11 am	Wed 12 pm	Wed 1 pm	Wed 2 pm	Wed 3 pm	Wed 4 pm	Wed 5 pm	Wed 6 pm	Wed 7 pm	Wed 8 pm	Wed 9 pm	Wed 10 pm	Wed 11 pm	Thu 12 am	Thu 1 am	Thu 2 am
Houston Pilots N - 610 Bridge	1	1	1	1	1	1	2	2	3	3	5	5	5	5	5	5	3	3	5	5	5	5	5	5
	5	5	3	3	5	5	5	6	7	8	9	9	9	9	9	9	8	8	9	10	10	9	9	9
	↘	↘	↘	→	→	→	→	→	→	→	→	→	→	↗	↗	↗	↗	↗	↑	↗	↗	↗	↗	↗
Houston Pilots M - Kinder 1	1	1	1	1	1	1	2	2	3	3	5	5	5	5	5	5	5	3	5	5	5	5	5	5
	5	5	3	3	5	5	5	6	7	8	9	9	9	9	8	9	8	8	9	10	10	9	9	9
	↘	↘	↘	→	→	→	→	→	→	→	→	→	→	↗	↗	↗	↗	↗	↑	↗	↗	↗	↗	↗
Houston Pilots L - Greens Bayou	1	1	1	1	1	1	2	2	3	3	5	5	5	5	5	5	5	3	5	5	5	5	5	3
	5	5	3	3	5	5	5	6	7	8	9	9	9	9	8	8	8	8	9	10	10	9	9	9
	↘	↘	↘	→	→	→	→	→	→	→	→	→	→	↗	↗	↗	↗	↗	↑	↗	↗	↗	↗	↗
Houston Pilots K - Shell Crude	1	1	1	1	1	1	2	2	3	3	5	5	5	5	5	5	5	3	5	5	5	5	5	5
	5	5	3	3	5	5	5	6	7	8	9	9	9	9	8	8	8	8	9	10	10	9	9	9
	↘	↘	↘	→	→	→	→	→	→	→	→	→	→	↗	↗	↗	↗	↗	↑	↗	↗	↗	↗	↗
Houston Pilots J - Lynchburg Ferries	1	1	1	1	1	1	1	2	3	3	3	3	3	3	3	3	3	3	3	5	5	5	5	3
	5	5	3	3	3	5	5	6	7	8	9	9	9	9	9	8	8	8	9	10	10	9	9	9
	↘	↘	↘	→	→	→	→	→	→	→	→	→	→	↗	↗	↗	↗	↗	↑	↗	↗	↗	↗	↗
Houston Pilots I - Exxon 3	3	3	3	3	3	3	3	3	3	5	6	6	6	6	6	6	6	7	7	8	8	8	8	7
	6	6	6	6	6	6	6	7	7	8	9	9	10	10	9	9	10	9	10	12	12	12	12	10
	↘	↘	↘	↘	↘	↘	→	→	→	→	→	↗	↗	↗	↑	↑	↑	↑	↑	↗	↗	↗	↗	↗
Houston Pilots H - Morgans Point	3	3	3	3	3	3	3	3	3	5	5	5	5	6	6	6	6	7	7	8	8	8	8	7
	6	6	6	6	6	6	6	7	7	8	9	9	9	9	9	9	10	9	10	12	12	12	12	10
	↘	↘	↘	↘	↘	↘	→	→	→	→	→	↗	↗	↑	↑	↑	↑	↑	↑	↗	↗	↗	↗	↗
Houston Pilots G - 75/76	5	5	3	3	3	3	3	5	5	5	5	5	5	5	6	6	8	8	8	9	9	9	9	8
	7	7	7	7	7	7	7	7	8	8	9	9	9	9	10	9	12	10	12	13	13	13	13	13
	↘	↘	↘	↘	↘	↘	→	→	→	↗	↗	↗	↑	↑	↑	↑	↑	↑	↑	↗	↗	↗	↗	↗
Houston Pilots F - 63/64	5	5	5	3	3	3	5	5	5	5	5	3	3	5	6	6	7	8	8	9	9	9	9	8
	7	7	7	7	7	7	7	7	8	8	9	9	9	9	10	9	12	10	12	13	13	13	13	12
	↘	↘	↘	↘	↘	↘	→	→	→	↗	↗	↗	↑	↑	↑	↑	↑	↑	↑	↗	↗	↗	↗	↗
Houston Pilots E - 51/52	6	5	5	3	3	3	3	5	5	5	5	3	3	5	6	6	7	8	8	8	8	8	9	8
	7	7	7	7	7	7	7	7	8	8	9	9	9	9	9	9	10	10	12	13	13	13	13	12
	↘	↘	↘	↘	↘	↘	→	→	→	→	↗	↗	↑	↑	↑	↑	↑	↑	↑	↗	↗	↗	↗	↗
Houston Pilots D - 37/38	6	6	5	5	3	3	5	5	5	5	5	5	3	5	6	6	7	7	8	8	8	8	8	8
	8	7	7	7	7	7	7	7	8	8	9	9	8	8	9	9	10	10	10	13	13	13	13	12
	↘	↘	↘	↘	↘	↘	→	→	→	→	↗	↗	↑	↑	↑	↑	↑	↑	↑	↗	↗	↗	↗	↗
Houston Pilots C - 25/26	6	6	5	5	5	3	5	5	5	5	5	5	5	5	6	6	6	7	8	8	8	8	8	8
	8	8	7	7	7	7	7	7	8	9	9	9	8	8	8	9	10	9	10	13	13	12	13	12
	↘	↘	↘	↘	↘	↘	→	→	→	→	↗	↗	↗	↑	↑	↑	↑	↑	↑	↗	↗	↗	↗	↗
Houston Pilots B - 11/12	6	5	5	5	3	3	5	5	6	6	6	5	5	5	5	6	6	6	6	7	8	8	8	8
	8	8	7	7	7	7	7	8	8	9	9	9	8	8	8	9	9	9	10	13	13	12	13	13
	↘	↘	↘	↘	↘	↘	→	→	→	→	→	↗	↗	↗	↑	↑	↑	↑	↑	↗	↗	↗	↗	↗
Houston Pilots A - 1 & 2 Bravo	7	7	6	6	6	6	6	6	6	6	6	5	3	3	5	6	7	7	8	9	9	10	10	10
	10	9	9	8	8	8	8	8	9	9	9	9	8	8	8	9	10	10	12	13	13	14	15	15
	↘	↘	↘	↘	↘	↘	↘	↘	↘	→	→	→	↗	↗	↗	↗	↗	↗	↗	↗	↗	↗	↗	↗

NOTE: This is automated data that may/may not agree with the official BAM thinking that's found on the daily slides.  
This data should be used as a guide only.

# Houston Pilots: WED. 12/31/2025

## Forecast Discussion

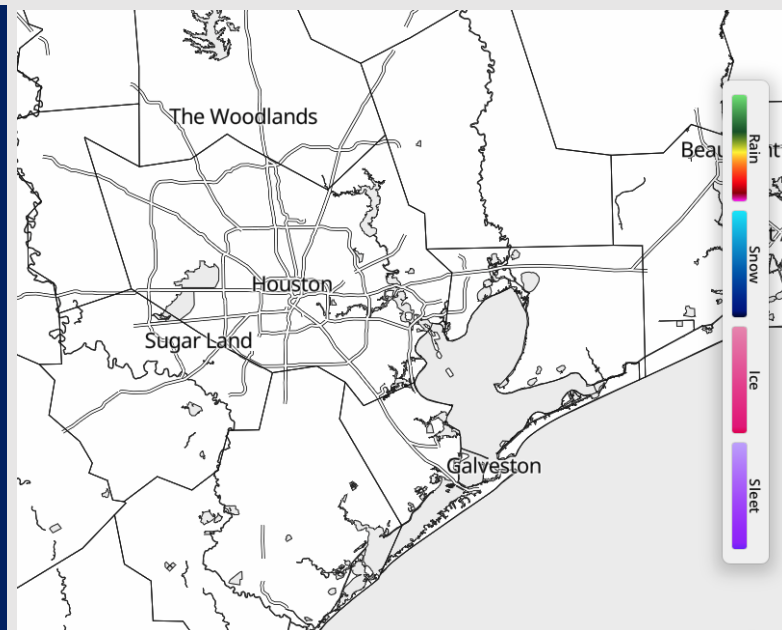
**Precip:** Dry conditions favored for Wednesday.

**Wind:** Winds primarily out of the W through 5 PM, turning to out of the SW thereafter. **N of Morgan's Point:** Winds of 2 – 7 kts through the day. **S of Morgan's Point:** Winds of 3 – 8 kts through 5 PM, increasing slightly to 8 – 13 kts. **A few gusts to 20 kts after 6 PM for Stations S of Morgan's Point.**

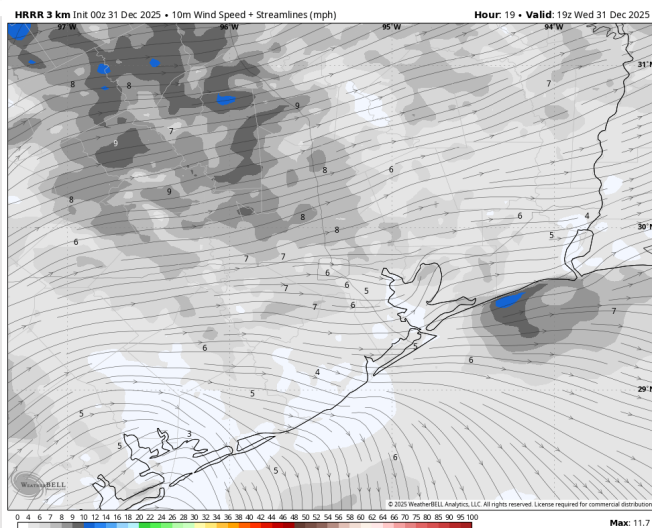
**High Temps:** **N of Morgan's Point:** Mid 60s F. **S of Morgan's Point:** Low 60s F.

**Visibility:** No visibility concerns for Wednesday.

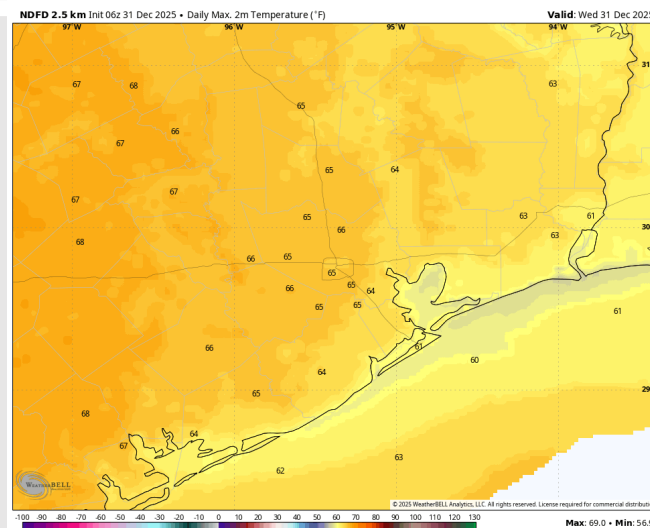
## Precip Image: 12 PM CT



**Wind Speed:**  
**1 PM CT**



**High Temps**  
**Today**





# Houston Pilots: THU. 01/01/2026

## Forecast Discussion

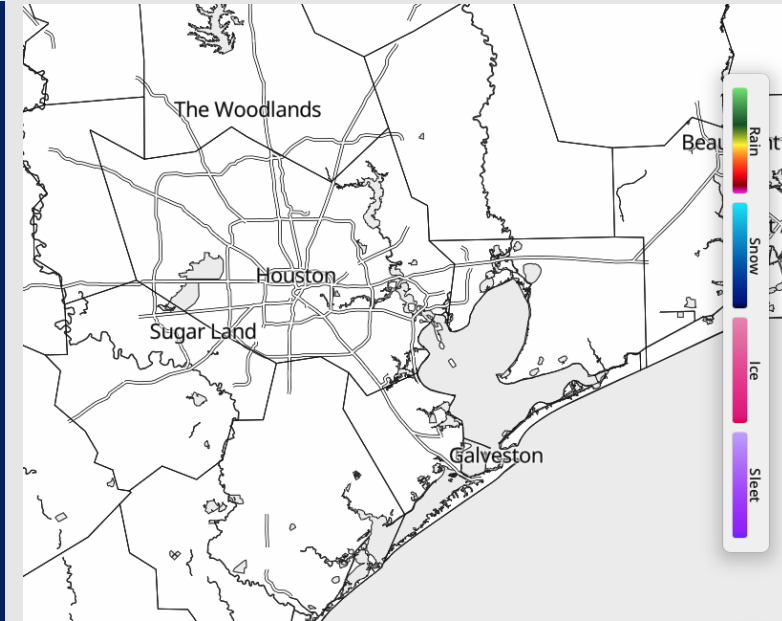
**Precip:** Dry conditions favored.

**Wind:** Winds will be generally out of the W/SW. **N of Morgan's Point:** Winds of 4 – 9 kts. **S of Morgan's Point:** Winds of 7 – 12 kts. **A few gusts to 20 kts after 3PM, mainly for Stations S of Morgan's Point.**

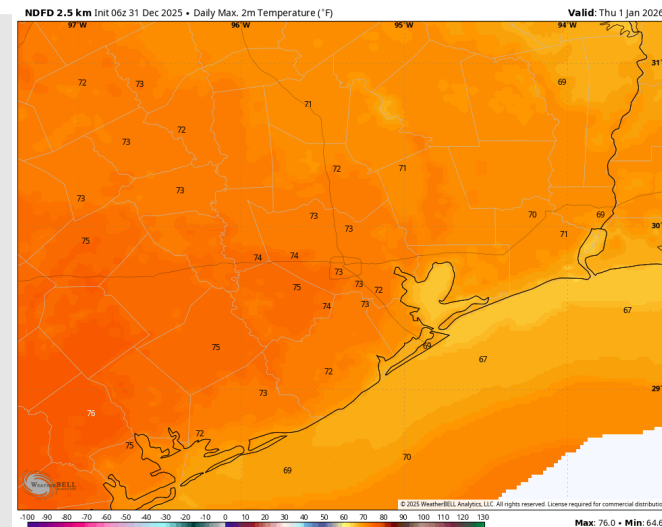
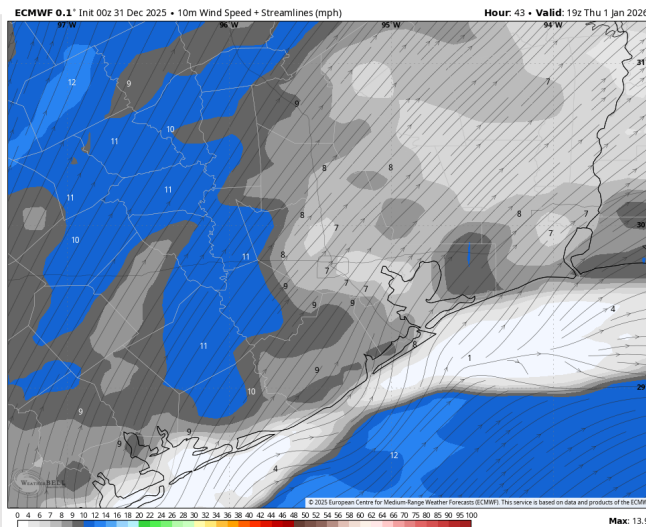
**High Temps:** **N of Morgan's Point:** Low 70s F. **S of Morgan's Point:** Upper 60s F.

**Visibility:** No fog is favored Thursday.

## Precip Image: 10 AM CT



**Wind Speed:**  
1 PM CT

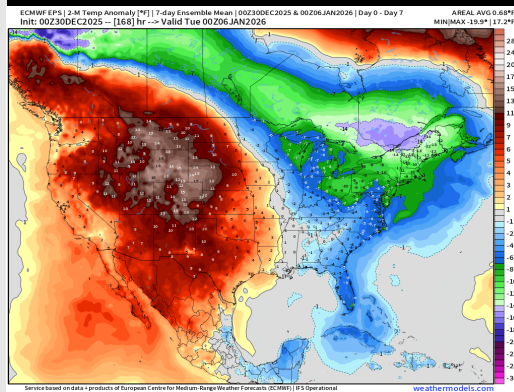


**High Temps**  
**THU**

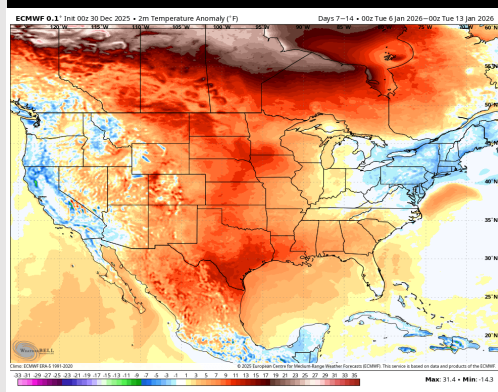


# Houston Pilots: 12/31/2025

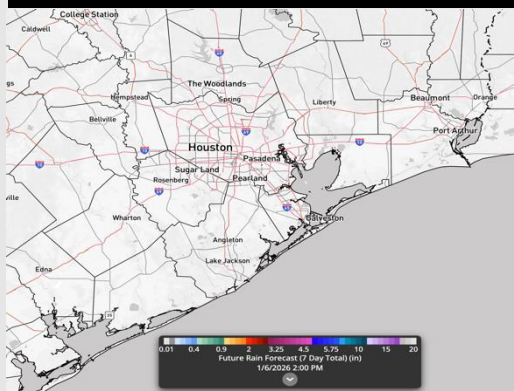
## Next 7 Day Temperature Departure



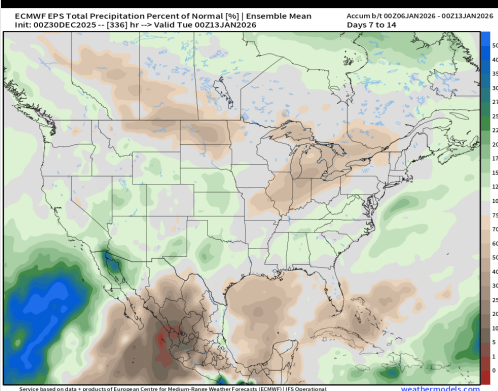
## 8-14 Day Temperature Departure



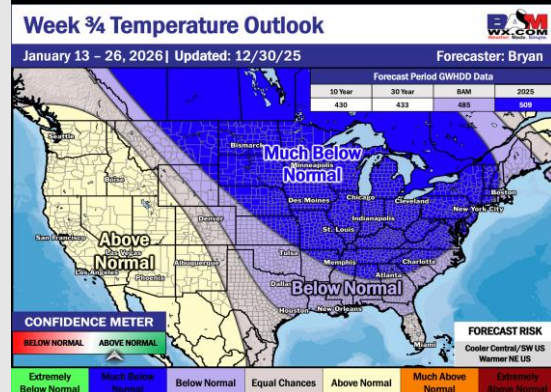
## Next 7 Day Total Precipitation



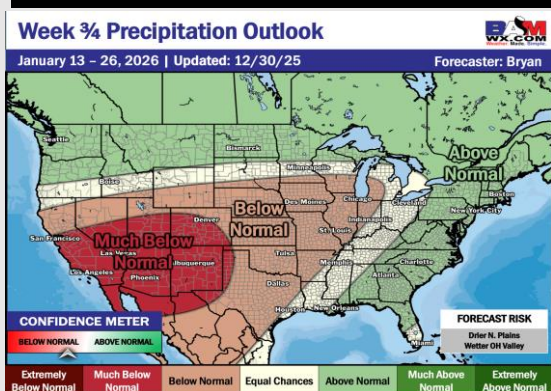
## 8-14 Day % of Average Precip.



## 15-30 Day Temperature Departure



## 15-30 Day % of Average Precip.



- Above normal temps are favored over the next 7 days, with minimal / isolated rain chances over the next 7 days.
- Above normal temperatures and near normal rainfall favored in the Week 2 timeframe.
- Below normal temperatures and near normal rainfall expected for mid January.