

Houston Pilots Forecast Package



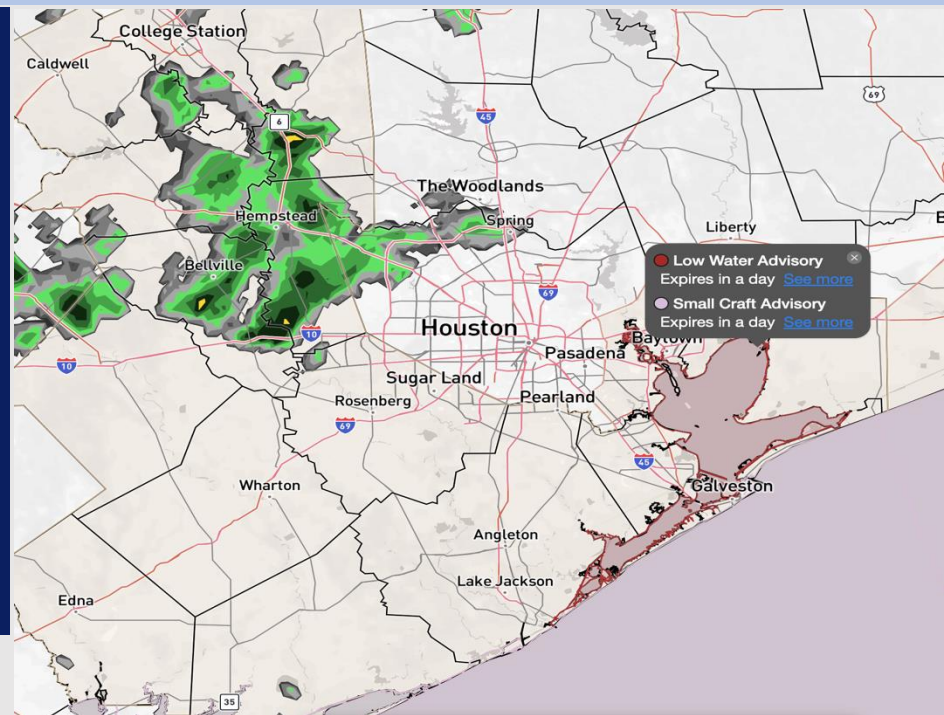
Updated: 1:45 PM CT

Monday, December 29, 2025

Forecaster: Jonathan Kipper

Weather Headlines

- Stronger wind gusts of 22-27 kts in play through TUE AM with calmer winds beyond that favored through at least mid week.
- Outside of isolated showers this evening, drier conditions are favored throughout the week.
- No fog is anticipated across the area in the near future.



Current Radar: 1:30 PM CT

As always, please do not hesitate to reach out to us with any forecast questions at (317)-560-8122. Press 1 for forecast questions.



You can also access real-time forecast updates and 24/7 meteorological chat assistance on your [Clarity](#) app.

Houston Pilots Extended Range Visibility Report



Thursday 01/01/2026

Fog is not favored for Thursday.

Forecast Confidence



Saturday 01/03/2026

Fog is not favored for Saturday.

Forecast Confidence



Friday 01/02/2026

Fog is not favored for Friday.

Forecast Confidence



Chance for Fog

Thursday AM	Unlikely
Thursday PM	Unlikely
Friday AM	Unlikely
Friday PM	Unlikely
Saturday AM	Unlikely
Saturday PM	Unlikely

Houston Pilots Visibility Chart (miles)



Forecast Confidence



Visibility	Mon 3 pm	Mon 4 pm	Mon 5 pm	Mon 6 pm	Mon 7 pm	Mon 8 pm	Mon 9 pm	Mon 10 pm	Mon 11 pm	Tue 12 am	Tue 1 am	Tue 2 am	Tue 3 am	Tue 4 am	Tue 5 am	Tue 6 am	Tue 7 am	Tue 8 am	Tue 9 am	Tue 10 am	Tue 11 am	Tue 12 pm	Tue 1 pm	Tue 2 pm
Houston Pilots N - 610 Bridge	10	10	10	10	10	10	10	10	10	10	10	10	10	10	10	10	10	10	10	10	10	10	10	10
Houston Pilots M - Kinder 1	10	10	10	10	10	10	10	10	10	10	10	10	10	10	10	10	10	10	10	10	10	10	10	10
Houston Pilots L - Greens Bayou	10	10	10	10	10	10	10	10	10	10	10	10	10	10	10	10	10	10	10	10	10	10	10	10
Houston Pilots K - Shell Crude	10	10	10	10	10	10	10	10	10	10	10	10	10	10	10	10	10	10	10	10	10	10	10	10
Houston Pilots J - Lynchburg Ferries	10	10	10	10	10	10	10	10	10	10	10	10	10	10	10	10	10	10	10	10	10	10	10	10
Houston Pilots I - Exxon 3	10	10	10	10	10	10	10	10	10	10	10	10	10	10	10	10	10	10	10	10	10	10	10	10
Houston Pilots H - Morgans Point	10	10	10	10	10	10	10	10	10	10	10	10	10	10	10	10	10	10	10	10	10	10	10	10
Houston Pilots G - 75/76	10	10	10	10	10	10	10	10	10	10	10	10	10	10	10	10	10	10	10	10	10	10	10	10
Houston Pilots F - 63/64	10	10	10	10	10	10	10	10	10	10	10	10	10	10	10	10	10	10	10	10	10	10	10	10
Houston Pilots E - 51/52	10	10	10	10	10	10	10	10	10	10	10	10	10	10	10	10	10	10	10	10	10	10	10	10
Houston Pilots D - 37/38	10	10	10	10	10	10	10	10	10	10	10	10	10	10	10	10	10	10	10	10	10	10	10	10
Houston Pilots C - 25/26	10	10	10	10	10	10	10	10	10	10	10	10	10	10	10	10	10	10	10	10	10	10	10	10
Houston Pilots B - 11/12	10	10	10	10	10	10	10	10	10	10	10	10	10	10	10	10	10	10	10	10	10	10	10	10
Houston Pilots A - 1 & 2 Bravo	10	10	10	10	10	10	10	10	10	10	10	10	10	10	10	10	10	10	10	10	10	10	10	10

NOTE: This is automated data that may/may not agree with the official BAM thinking that’s found on the daily slides or special visibility report slides. This data should be used as a guide only

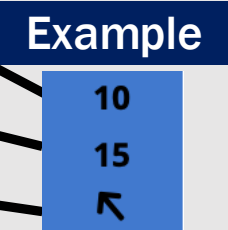
Houston Pilots Wind Chart



Forecast Confidence



Sustained Wind 10 Knots
Gusts 15 Knots
Wind from the SE



Wind	Mon 3 pm	Mon 4 pm	Mon 5 pm	Mon 6 pm	Mon 7 pm	Mon 8 pm	Mon 9 pm	Mon 10 pm	Mon 11 pm	Tue 12 am	Tue 1 am	Tue 2 am	Tue 3 am	Tue 4 am	Tue 5 am	Tue 6 am	Tue 7 am	Tue 8 am	Tue 9 am	Tue 10 am	Tue 11 am	Tue 12 pm	Tue 1 pm	Tue 2 pm
Houston Pilots N - 610 Bridge	15 28 ↓	14 26 ↓	14 25 ↓	13 24 ↓	13 23 ↓	13 23 ↓	13 23 ↓	13 23 ↓	13 23 ↓	13 22 ↓	12 21 ↓	10 21 ↓	10 21 ↓	10 20 ↓	10 18 ↓	9 17 ↓	8 16 ↓	8 16 ↓	8 15 ↓	8 15 ↓	8 16 ↓	8 16 ↓	8 15 ↓	7 15 ↓
Houston Pilots M - Kinder 1	14 26 ↓	14 26 ↓	14 25 ↓	13 24 ↓	13 23 ↓	13 23 ↓	13 23 ↓	13 23 ↓	13 23 ↓	12 22 ↓	10 21 ↓	10 21 ↓	10 21 ↓	10 20 ↓	10 18 ↓	9 17 ↓	8 16 ↓	8 16 ↓	8 15 ↓	8 15 ↓	8 16 ↓	8 16 ↓	8 15 ↓	7 15 ↓
Houston Pilots L - Greens Bayou	15 26 ↓	14 26 ↓	14 25 ↓	13 24 ↓	12 23 ↓	13 23 ↓	13 23 ↓	13 23 ↓	13 23 ↓	12 22 ↓	10 21 ↓	10 21 ↓	10 21 ↓	10 20 ↓	10 20 ↓	9 18 ↓	8 16 ↓	8 16 ↓	8 15 ↓	8 15 ↓	8 16 ↓	8 15 ↓	8 15 ↓	7 15 ↓
Houston Pilots K - Shell Crude	15 26 ↓	14 26 ↓	14 25 ↓	13 24 ↓	12 22 ↓	13 23 ↓	13 23 ↓	13 23 ↓	13 23 ↓	12 22 ↓	10 21 ↓	10 21 ↓	10 21 ↓	10 20 ↓	10 20 ↓	9 18 ↓	8 17 ↓	8 16 ↓	8 16 ↓	8 15 ↓	8 16 ↓	8 15 ↓	8 15 ↓	8 15 ↓
Houston Pilots J - Lynchburg Ferries	15 26 ↓	15 25 ↓	15 25 ↓	13 24 ↓	12 23 ↓	12 23 ↓	13 23 ↓	12 23 ↓	12 23 ↓	10 22 ↓	10 21 ↓	10 21 ↓	10 21 ↓	10 20 ↓	9 20 ↓	8 18 ↓	8 17 ↓	8 16 ↓	8 15 ↓	8 15 ↓	8 16 ↓	8 15 ↓	8 14 ↓	7 15 ↓
Houston Pilots I - Exxon 3	17 26 ↓	17 26 ↓	17 25 ↓	17 25 ↓	17 24 ↓	17 24 ↓	17 25 ↓	17 24 ↓	17 25 ↓	17 24 ↓	16 24 ↓	17 23 ↓	16 23 ↓	15 22 ↓	15 22 ↓	15 20 ↓	13 20 ↓	13 18 ↓	12 17 ↓	10 16 ↓	10 16 ↓	9 16 ↓	8 15 ↓	8 15 ↓
Houston Pilots H - Morgans Point	17 26 ↓	17 26 ↓	17 25 ↓	17 25 ↓	16 23 ↓	17 24 ↓	17 24 ↓	17 24 ↓	17 24 ↓	17 24 ↓	16 23 ↓	16 23 ↓	16 23 ↓	15 22 ↓	15 22 ↓	15 21 ↓	13 20 ↓	13 18 ↓	12 17 ↓	10 16 ↓	10 16 ↓	9 16 ↓	8 15 ↓	8 15 ↓
Houston Pilots G - 75/76	20 29 ↓	20 28 ↓	20 29 ↓	20 28 ↓	17 26 ↓	18 28 ↓	20 28 ↓	20 28 ↓	20 28 ↓	20 28 ↓	18 26 ↓	20 28 ↓	20 29 ↓	20 28 ↓	18 28 ↓	17 26 ↓	17 24 ↓	16 22 ↓	15 21 ↓	13 20 ↓	12 18 ↓	10 17 ↓	9 16 ↓	9 16 ↓
Houston Pilots F - 63/64	20 29 ↓	18 28 ↓	20 28 ↓	18 26 ↓	17 25 ↓	18 28 ↓	20 29 ↓	20 28 ↓	20 29 ↓	20 28 ↓	20 26 ↓	20 29 ↓	20 29 ↓	20 29 ↓	20 29 ↓	18 28 ↓	17 25 ↓	17 23 ↓	15 22 ↓	14 21 ↓	13 20 ↓	10 17 ↓	9 16 ↓	8 15 ↓
Houston Pilots E - 51/52	20 29 ↓	20 28 ↓	20 29 ↓	20 29 ↓	18 28 ↓	20 29 ↓	21 30 ↓	20 29 ↓	20 29 ↓	20 29 ↓	20 28 ↓	20 30 ↓	21 30 ↓	20 30 ↓	20 29 ↓	20 29 ↓	18 26 ↓	17 25 ↓	16 23 ↓	15 21 ↓	13 20 ↓	12 18 ↓	10 16 ↓	9 16 ↓
Houston Pilots D - 37/38	20 29 ↓	20 28 ↓	20 29 ↓	20 29 ↓	20 29 ↓	21 29 ↓	21 31 ↓	20 29 ↓	21 30 ↓	20 29 ↓	20 29 ↓	20 30 ↓	21 30 ↓	21 30 ↓	21 29 ↓	21 29 ↓	20 28 ↓	17 25 ↓	17 23 ↓	15 22 ↓	13 20 ↓	12 18 ↓	10 17 ↓	10 16 ↓
Houston Pilots C - 25/26	20 29 ↓	20 28 ↓	20 29 ↓	20 29 ↓	20 28 ↓	20 29 ↓	21 30 ↓	20 29 ↓	20 29 ↓	20 29 ↓	20 28 ↓	20 30 ↓	21 30 ↓	20 30 ↓	21 29 ↓	21 29 ↓	20 28 ↓	17 25 ↓	17 24 ↓	15 22 ↓	13 20 ↓	13 18 ↓	10 17 ↓	10 16 ↓
Houston Pilots B - 11/12	22 28 ↓	18 26 ↓	18 28 ↓	18 28 ↓	17 26 ↓	18 28 ↓	20 28 ↓	18 26 ↓	18 26 ↓	18 26 ↓	17 25 ↓	18 26 ↓	18 26 ↓	18 26 ↓	18 28 ↓	17 26 ↓	17 24 ↓	17 24 ↓	15 22 ↓	15 22 ↓	13 20 ↓	12 18 ↓	10 17 ↓	10 16 ↓
Houston Pilots A - 1 & 2 Bravo	22 30 ↓	20 29 ↓	20 30 ↓	20 29 ↓	20 29 ↓	21 30 ↓	22 32 ↓	22 31 ↓	22 31 ↓	22 31 ↓	21 30 ↓	22 31 ↓	22 31 ↓	22 31 ↓	22 30 ↓	22 29 ↓	21 28 ↓	18 26 ↓	17 25 ↓	16 24 ↓	15 22 ↓	13 21 ↓	12 18 ↓	10 17 ↓

NOTE: This is automated data that may/may not agree with the official BAM thinking that's found on the daily slides.
This data should be used as a guide only.

Houston Pilots: MON. 12/29/2025

Forecast Discussion

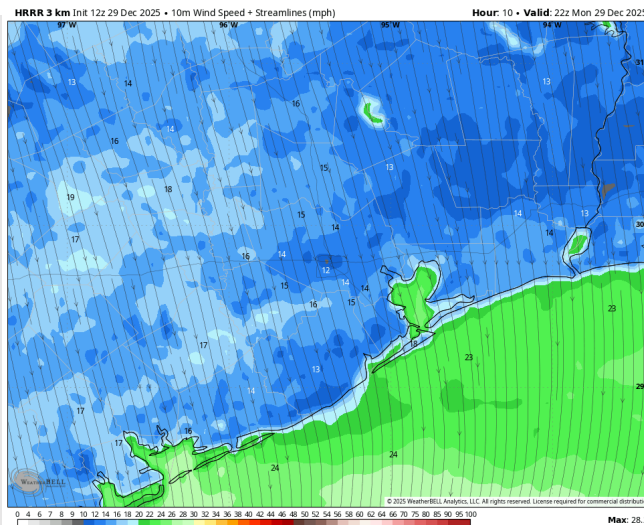
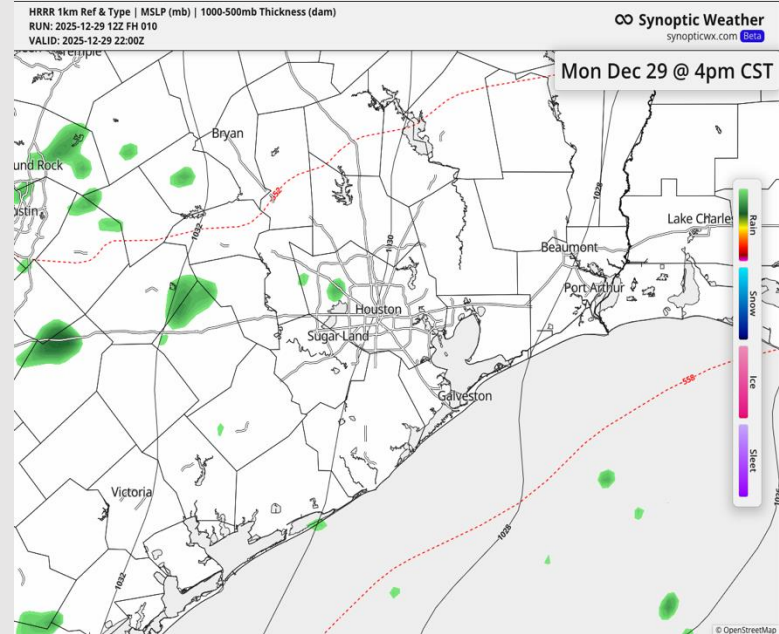
Precip: Isolated light showers in play through ~8 PM CT. More dry time than not with the bulk of rain remaining to the West.

Wind: Winds out of the N through the day. **N of Morgan's Point:** Winds of 9 – 14 kts the rest of the day with **gusts of 20 – 25 kts**. **S of Morgan's Point:** Wind speeds to remain at 18 - 23 kts for the rest of the day with **gusts of 22-27 kts in play**.

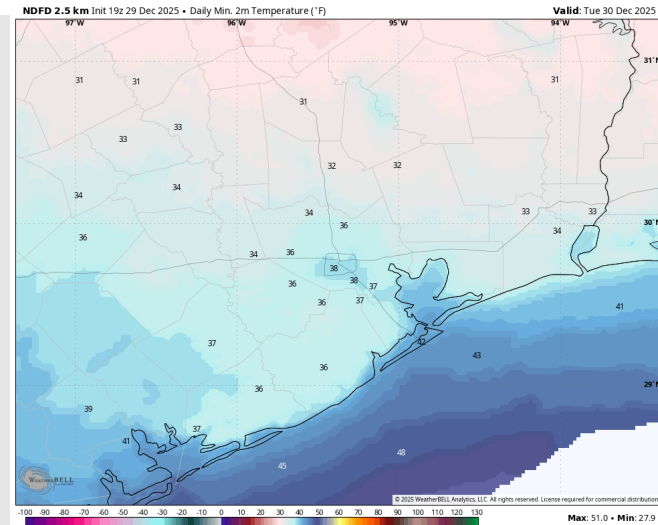
Low Temps: **N of Morgan's Point:** Upper 30s F. **S of Morgan's Point:** Low 40s F.

Visibility: No visibility concerns today.

Precip Image: 4 PM CT



Wind Speed:
4 PM CT



Low Temps
TUE AM

Houston Pilots: TUE. 12/30/2025

Forecast Discussion

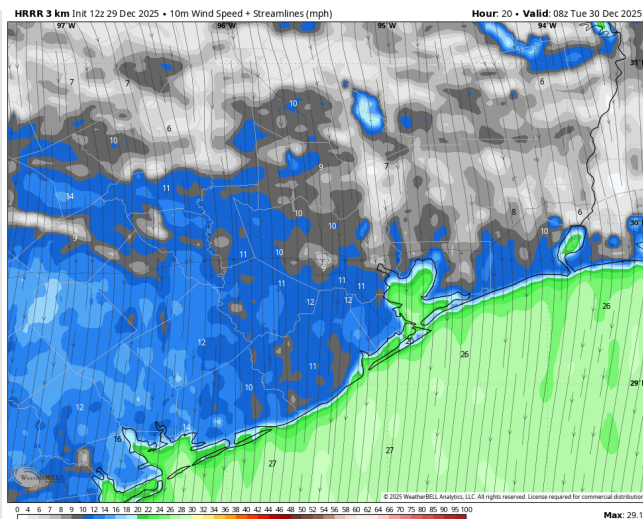
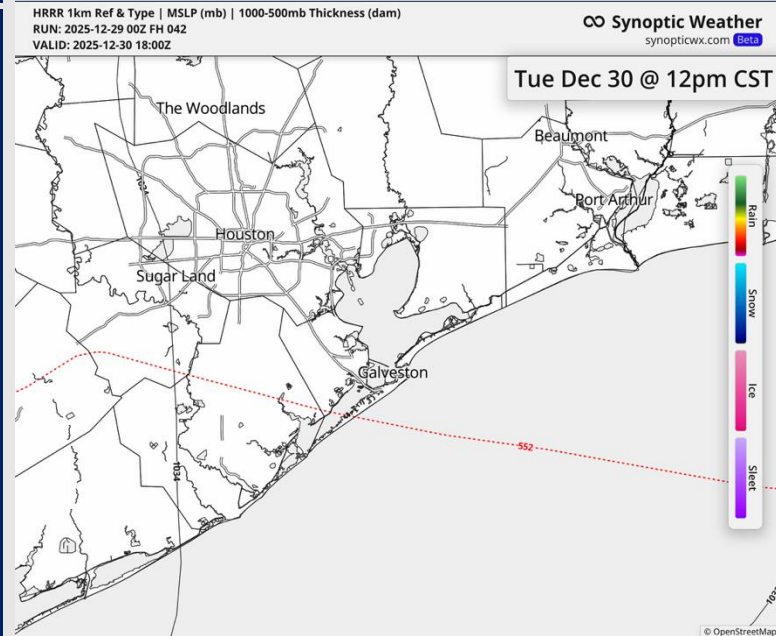
Precip: Dry conditions favored for Tuesday.

Wind: Winds out of the N through 2 PM before slightly shifting to out of the N/NW. **N of Morgan's Point:** Winds of 7 - 12 kts through 6 PM, decreasing to 3-7 kts thereafter. **Gusts of 17 - 22kts through 9 AM.** **S of Morgan's Point:** **Winds of 18 - 23 kts through 9 AM**, decreasing to 12 - 17 kts through 11 AM, and to 8 - 13 kts the rest of the day. **Gusts of 22 - 27 kts through 9 AM.**

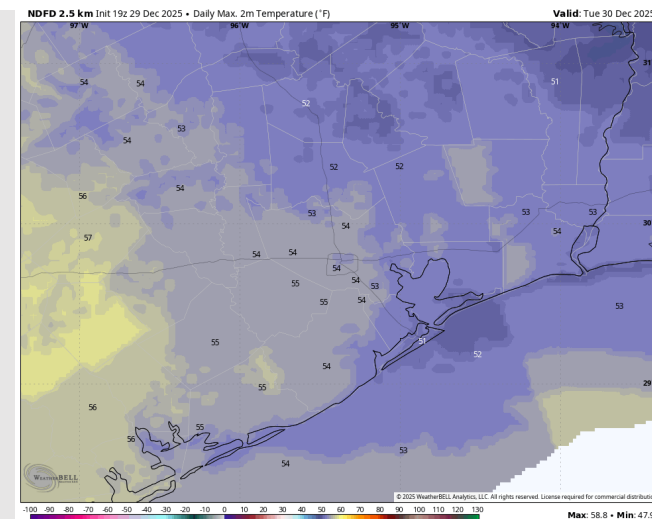
High Temps: **N of Morgan's Point:** Mid 50s F. **S of Morgan's Point:** Low 50s F.

Visibility: No visibility concerns for Tuesday.

Precip Image: 12 PM CT



Wind Speed:
2 AM CT



High Temps
TUE

Houston Pilots: WED. 12/31/2025

Forecast Discussion

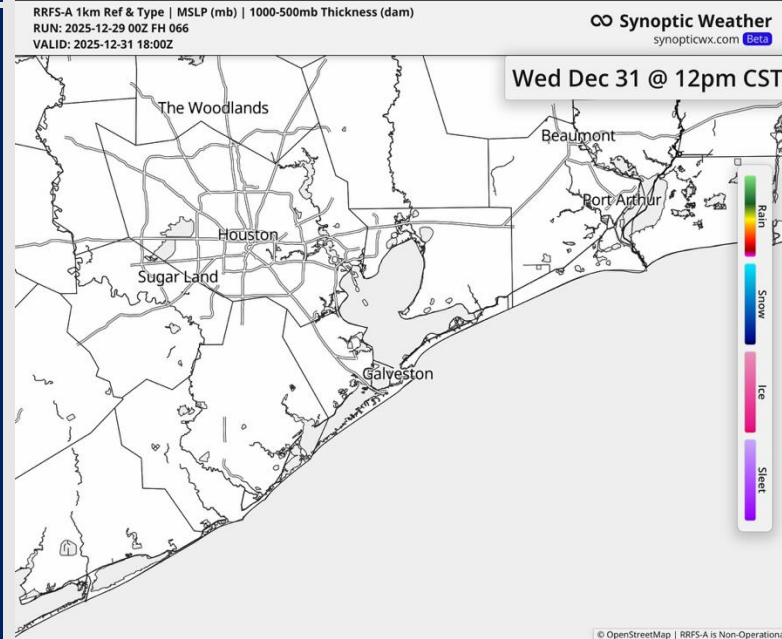
Precip: Dry conditions favored for Wednesday.

Wind: Winds out of the NW through 8 AM, turning to out of the E through 12 PM, and to out of the SE by 4 PM. **N of Morgan's Point:** Winds of 2 – 6 kts through the day. **S of Morgan's Point:** Winds of 3 – 7 kts through 6 PM, increasing to 8 – 13 kts thereafter.

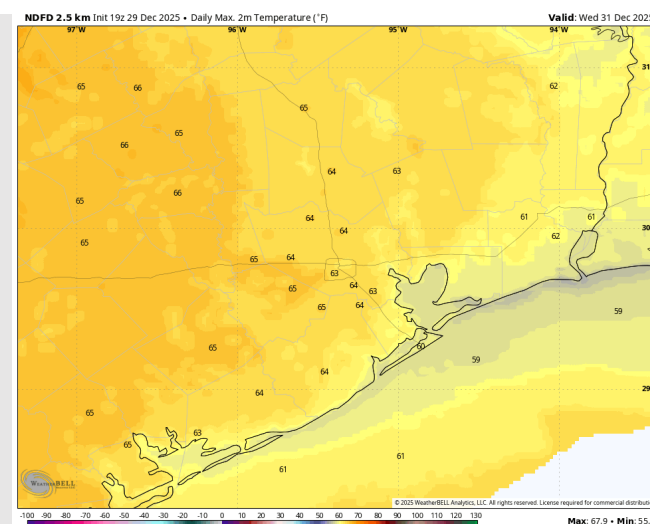
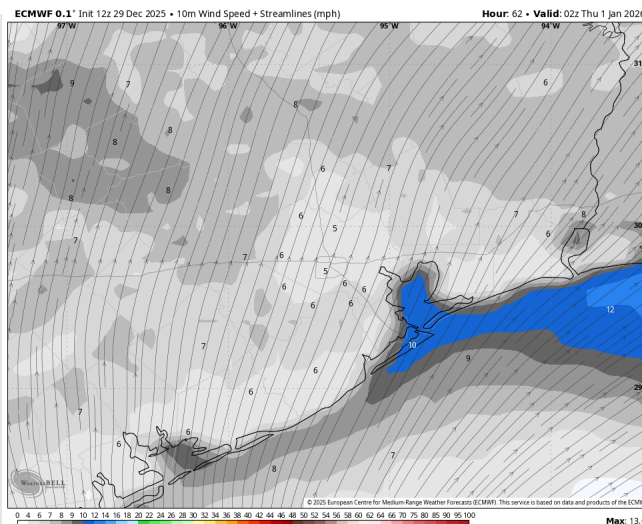
High Temps: **N of Morgan's Point:** Low 60s F. **S of Morgan's Point:** Upper 50s/Near 60 F.

Visibility: No visibility concerns for Wednesday.

Precip Image: 12 PM CT



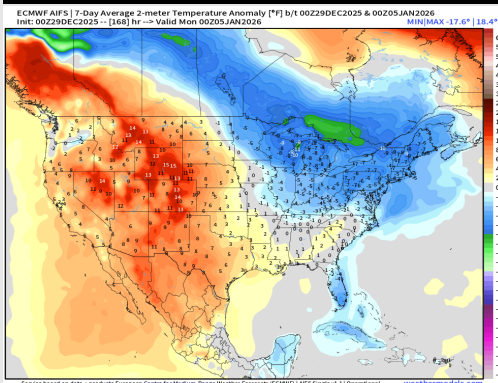
Wind Speed:
8 PM CT



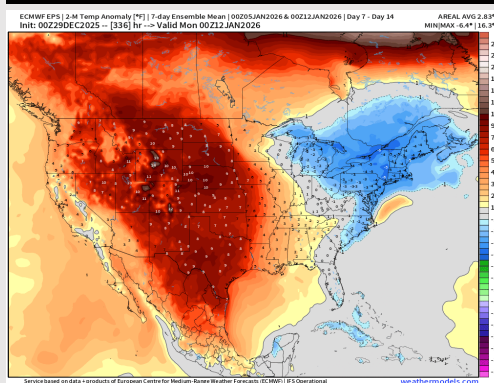
High Temps
WED

Houston Pilots: 12/29/2025

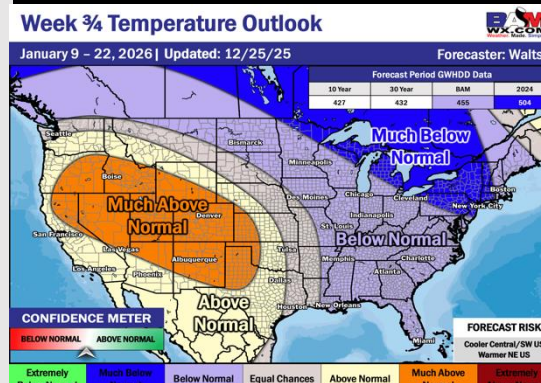
Next 7 Day Temperature Departure



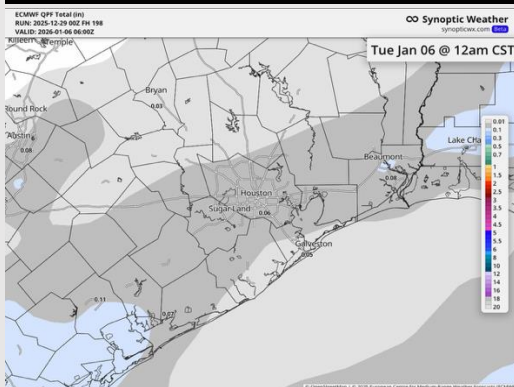
8-14 Day Temperature Departure



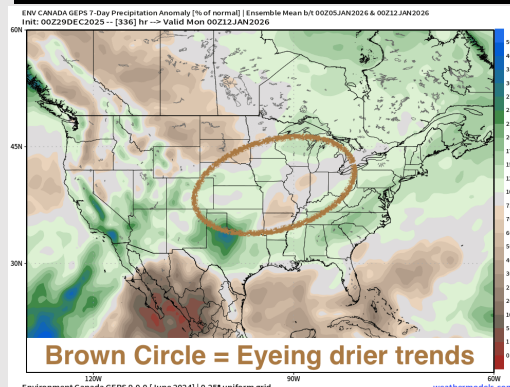
15-30 Day Temperature Departure



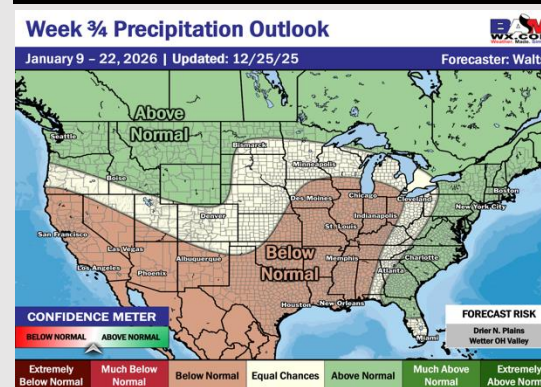
Next 7 Day Total Precipitation



8-14 Day % of Average Precip.



15-30 Day % of Average Precip.



- Above normal temps are favored over the next 7 days, with minimal / isolated rain chances over the next 7 days.
- Above normal temperatures and above normal rainfall favored in the Week 2 timeframe.
- Slightly above normal temperatures and below normal rainfall expected the first part of January.