

Houston Pilots Forecast Package



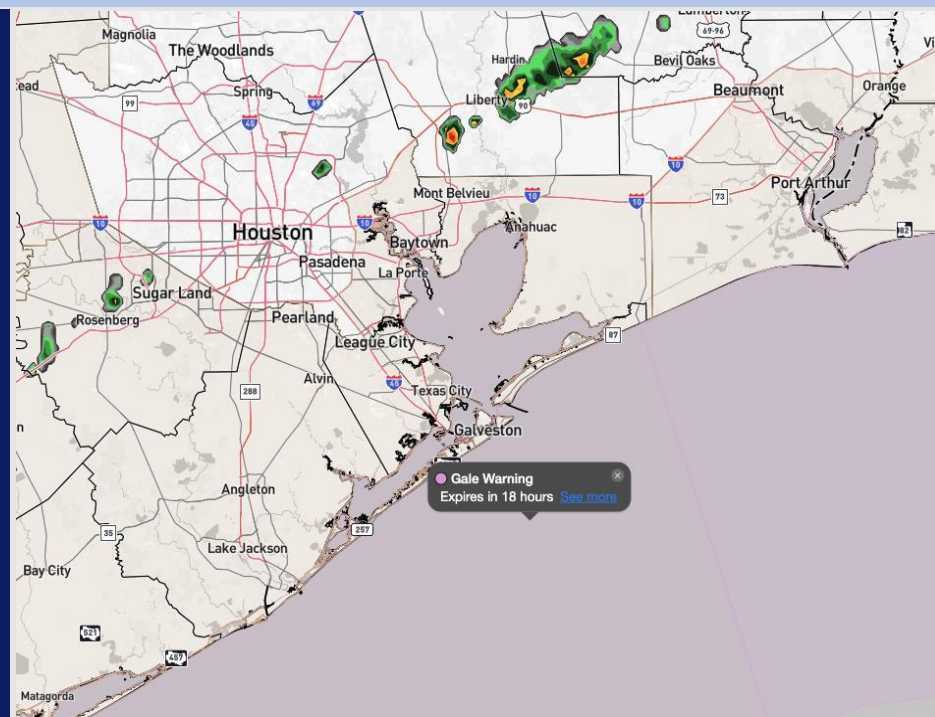
Updated: 12:00 AM CT

Monday, December 29, 2025

Forecaster: Noah Began

Weather Headlines

- Strong winds will be possible through Monday, particularly S of Morgan's Point! Gale conditions will be possible for the Boarding Station through 9 AM! (See Port Trigger Slide).
- Scattered showers will be in play from 12 AM through 6 AM, with a low-end lightning risk through 2 AM.
- Dry, fogless conditions are favored for this week.



Current Radar: 11:38 PM CT

As always, please do not hesitate to reach out to us with any forecast questions at (317)-560-8122. Press 1 for forecast questions.



You can also access real-time forecast updates and 24/7 meteorological chat assistance on your Clarity app.

Houston Pilots Port Trigger Update

Port Condition	34 KTS+ Sustained Wind Trigger Reached at:	6 Foot Wave Trigger Reached at:	Time Remaining/Trigger Ends At:
Victor	---	---	---
Whiskey	---	---	---
X-Ray	---	---	---
Yankee	---	---	---
Zulu	CURRENT	---	9 AM MON

Port Condition	Trigger Definition	Trigger Reached?
Victor	Hurricane entering/developing in Gulf of Mexico that's a threat to the area	N/A
Whiskey	72 hours prior to predicted sustained winds of 34+ KTS	N/A
X-Ray	48 hours prior to predicted sustained winds of 34+ KTS or 6' wave height	N/A
Yankee	24 hours prior to predicted sustained winds of 34+ KTS or 6' wave height	N/A
Zulu	12 hours prior to predicted sustained winds of 34+ KTS or 6' wave height	YES

NOTES:

Sustained winds at the BOARDING STATION can reach 34 kts from 2 A CST – 9 AM CST this (Monday) morning.

Houston Pilots Extended Range Visibility Report



Thursday 01/01/2026

Fog is not favored for Thursday.

Forecast Confidence



Saturday 01/03/2026

Fog is not favored for Saturday.

Forecast Confidence



Friday 01/02/2026

Fog is not favored for Friday.

Forecast Confidence



Chance for Fog

Thursday AM	Unlikely
Thursday PM	Unlikely
Friday AM	Unlikely
Friday PM	Unlikely
Saturday AM	Unlikely
Saturday PM	Unlikely

Houston Pilots Visibility Chart (miles)



Visibility	Mon 1 am	Mon 2 am	Mon 3 am	Mon 4 am	Mon 5 am	Mon 6 am	Mon 7 am	Mon 8 am	Mon 9 am	Mon 10 am	Mon 11 am	Mon 12 pm	Mon 1 pm	Mon 2 pm	Mon 3 pm	Mon 4 pm	Mon 5 pm	Mon 6 pm	Mon 7 pm	Mon 8 pm	Mon 9 pm	Mon 10 pm	Mon 11 pm	Tue 12 am
Houston Pilots N - 610 Bridge	10	10	10	10	10	10	10	10	10	10	10	10	10	10	10	10	10	10	10	10	10	10	10	10
Houston Pilots M - Kinder 1	10	10	10	10	10	10	10	10	10	10	10	10	10	10	10	10	10	10	10	10	10	10	10	10
Houston Pilots L - Greens Bayou	10	10	10	10	10	10	10	10	10	10	10	10	10	10	10	10	10	10	10	10	10	10	10	10
Houston Pilots K - Shell Crude	10	10	10	10	10	10	10	10	10	10	10	10	10	10	10	10	10	10	10	10	10	10	10	10
Houston Pilots J - Lynchburg Ferries	10	10	10	10	10	10	10	10	10	10	10	10	10	10	10	10	10	10	10	10	10	10	10	10
Houston Pilots I - Exxon 3	10	10	10	10	10	10	10	10	10	10	10	10	10	10	10	10	10	10	10	10	10	10	10	10
Houston Pilots H - Morgans Point	10	10	10	10	10	10	10	10	10	10	10	10	10	10	10	10	10	10	10	10	10	10	10	10
Houston Pilots G - 75/76	7.9	10	10	10	10	10	10	10	10	10	10	10	10	10	10	10	10	10	10	10	10	10	10	10
Houston Pilots F - 63/64	2	10	10	10	10	10	10	10	10	10	10	10	10	10	10	10	10	10	10	10	10	10	10	10
Houston Pilots E - 51/52	1.1	10	10	10	10	10	10	10	10	10	10	10	10	10	10	10	10	10	10	10	10	10	10	10
Houston Pilots D - 37/38	0.5	10	10	10	10	10	10	10	10	10	10	10	10	10	10	10	10	10	10	10	10	10	10	10
Houston Pilots C - 25/26	0.5	10	10	10	10	10	10	10	10	10	10	10	10	10	10	10	10	10	10	10	10	10	10	10
Houston Pilots B - 11/12	0.2	10	10	10	10	10	10	10	10	10	10	10	10	10	10	10	10	10	10	10	10	10	10	10
Houston Pilots A - 1 & 2 Bravo	0.2	4.9	9	10	10	10	10	10	10	10	10	10	10	10	10	10	10	10	10	10	10	10	10	10

NOTE: This is automated data that may/may not agree with the official BAM thinking that’s found on the daily slides or special visibility report slides. This data should be used as a guide only

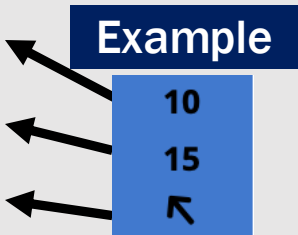
Houston Pilots Wind Chart



Forecast Confidence



Sustained Wind 10 Knots
Gusts 15 Knots
Wind from the SE



Wind	Mon 1 am	Mon 2 am	Mon 3 am	Mon 4 am	Mon 5 am	Mon 6 am	Mon 7 am	Mon 8 am	Mon 9 am	Mon 10 am	Mon 11 am	Mon 12 pm	Mon 1 pm	Mon 2 pm	Mon 3 pm	Mon 4 pm	Mon 5 pm	Mon 6 pm	Mon 7 pm	Mon 8 pm	Mon 9 pm	Mon 10 pm	Mon 11 pm	Tue 12 am
Houston Pilots N - 610 Bridge	15 26 ↓	17 31 ↓	17 32 ↓	18 32 ↓	18 33 ↓	18 32 ↓	17 32 ↓	18 32 ↓	17 31 ↓	17 31 ↓	17 31 ↓	17 31 ↓	15 29 ↓	15 28 ↓	15 26 ↓	14 26 ↓	14 25 ↓	13 24 ↓	12 22 ↓	13 23 ↓	13 24 ↓	13 23 ↓	13 23 ↓	12 22 ↓
Houston Pilots M - Kinder 1	15 26 ↓	16 31 ↓	17 32 ↓	17 33 ↓	18 33 ↓	18 33 ↓	17 32 ↓	18 32 ↓	17 31 ↓	17 31 ↓	17 30 ↓	16 31 ↓	15 29 ↓	15 28 ↓	14 26 ↓	14 26 ↓	14 25 ↓	13 23 ↓	12 22 ↓	12 23 ↓	13 24 ↓	13 23 ↓	13 23 ↓	12 22 ↓
Houston Pilots L - Greens Bayou	15 26 ↓	16 31 ↓	17 33 ↓	17 33 ↓	18 35 ↓	18 35 ↓	17 33 ↓	18 33 ↓	17 31 ↓	17 31 ↓	16 29 ↓	16 30 ↓	15 28 ↓	15 28 ↓	14 26 ↓	14 25 ↓	14 24 ↓	13 23 ↓	12 22 ↓	12 22 ↓	13 23 ↓	13 23 ↓	13 23 ↓	12 22 ↓
Houston Pilots K - Shell Crude	14 26 ↓	16 31 ↓	17 33 ↓	17 35 ↓	18 35 ↓	18 36 ↓	17 35 ↓	18 33 ↓	17 32 ↓	16 31 ↓	16 29 ↓	16 29 ↓	14 26 ↓	15 28 ↓	15 26 ↓	14 25 ↓	14 24 ↓	13 23 ↓	12 22 ↓	12 22 ↓	13 23 ↓	13 23 ↓	13 23 ↓	12 22 ↓
Houston Pilots J - Lynchburg Ferries	14 26 ↓	15 31 ↓	17 33 ↓	17 35 ↓	17 35 ↓	17 35 ↓	17 35 ↓	17 33 ↓	17 32 ↓	16 31 ↓	16 29 ↓	17 29 ↓	15 26 ↓	16 26 ↓	15 26 ↓	15 25 ↓	15 24 ↓	13 24 ↓	12 22 ↓	12 22 ↓	13 23 ↓	12 23 ↓	12 23 ↓	10 22 ↓
Houston Pilots I - Exxon 3	20 26 ↓	22 32 ↓	24 36 ↓	24 36 ↓	25 37 ↓	24 37 ↓	24 35 ↓	23 35 ↓	22 32 ↓	20 30 ↓	20 29 ↓	17 29 ↓	17 26 ↓	17 26 ↓	17 26 ↓	17 26 ↓	17 25 ↓	17 24 ↓	16 23 ↓	16 23 ↓	17 24 ↓	17 24 ↓	17 25 ↓	17 24 ↓
Houston Pilots H - Morgans Point	17 26 ↓	21 30 ↓	24 35 ↓	24 37 ↓	24 38 ↓	24 37 ↓	24 36 ↓	23 35 ↓	22 32 ↓	20 31 ↓	20 29 ↓	17 29 ↓	17 26 ↓	17 28 ↓	17 26 ↓	17 26 ↓	17 25 ↓	17 24 ↓	16 23 ↓	16 23 ↓	17 24 ↓	17 24 ↓	17 24 ↓	17 24 ↓
Houston Pilots G - 75/76	18 26 ↓	22 32 ↓	26 39 ↓	29 41 ↓	29 41 ↓	29 41 ↓	29 40 ↓	28 39 ↓	26 38 ↓	24 35 ↓	22 33 ↓	21 32 ↓	18 30 ↓	20 30 ↓	20 29 ↓	20 29 ↓	20 28 ↓	18 26 ↓	17 24 ↓	18 26 ↓	20 28 ↓	20 28 ↓	20 28 ↓	20 28 ↓
Houston Pilots F - 63/64	17 26 ↓	22 31 ↓	26 39 ↓	29 41 ↓	30 43 ↓	30 44 ↓	29 43 ↓	29 41 ↓	26 39 ↓	24 36 ↓	23 35 ↓	21 32 ↓	18 30 ↓	20 30 ↓	20 28 ↓	20 29 ↓	20 26 ↓	18 26 ↓	17 24 ↓	18 26 ↓	20 28 ↓	20 28 ↓	20 29 ↓	20 28 ↓
Houston Pilots E - 51/52	15 23 ↓	20 29 ↓	26 38 ↓	29 43 ↓	31 44 ↓	31 45 ↓	31 44 ↓	30 43 ↓	29 41 ↓	26 37 ↓	24 35 ↓	22 32 ↓	20 29 ↓	20 29 ↓	20 29 ↓	20 28 ↓	20 28 ↓	20 28 ↓	18 26 ↓	20 29 ↓	20 29 ↓	20 29 ↓	20 29 ↓	20 29 ↓
Houston Pilots D - 37/38	15 21 ↓	20 28 ↓	25 37 ↓	29 43 ↓	31 44 ↓	31 45 ↓	31 45 ↓	30 43 ↓	29 41 ↓	26 38 ↓	24 35 ↓	22 32 ↓	20 30 ↓	20 30 ↓	20 29 ↓	20 29 ↓	20 28 ↓	20 29 ↓	20 26 ↓	20 29 ↓	21 30 ↓	21 30 ↓	21 30 ↓	20 29 ↓
Houston Pilots C - 25/26	13 18 ↓	17 26 ↓	24 35 ↓	29 41 ↓	30 43 ↓	31 44 ↓	31 44 ↓	30 43 ↓	29 41 ↓	26 38 ↓	24 36 ↓	22 32 ↓	20 30 ↓	20 30 ↓	20 29 ↓	20 28 ↓	20 28 ↓	20 28 ↓	18 26 ↓	20 29 ↓	20 29 ↓	20 29 ↓	20 29 ↓	20 29 ↓
Houston Pilots B - 11/12	10 16 ↓	15 23 ↓	21 31 ↓	26 39 ↓	26 41 ↓	28 41 ↓	28 41 ↓	26 40 ↓	26 39 ↓	24 37 ↓	22 35 ↓	21 32 ↓	20 29 ↓	20 28 ↓	20 28 ↓	20 28 ↓	20 26 ↓	17 26 ↓	17 25 ↓	18 26 ↓	18 26 ↓	18 26 ↓	18 26 ↓	18 26 ↓
Houston Pilots A - 1 & 2 Bravo	10 16 ↓	16 23 ↓	22 32 ↓	29 41 ↓	30 44 ↓	30 45 ↓	30 44 ↓	29 44 ↓	29 41 ↓	26 39 ↓	25 38 ↓	24 35 ↓	22 32 ↓	22 31 ↓	22 30 ↓	20 29 ↓	20 29 ↓	20 28 ↓	20 26 ↓	21 29 ↓	22 31 ↓	22 31 ↓	22 31 ↓	22 31 ↓

NOTE: This is automated data that may/may not agree with the official BAM thinking that's found on the daily slides.
This data should be used as a guide only.

Houston Pilots: MON. 12/29/2025

Forecast Discussion

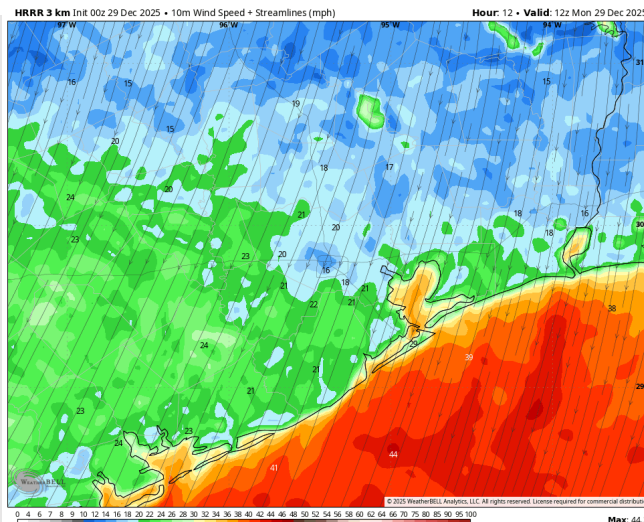
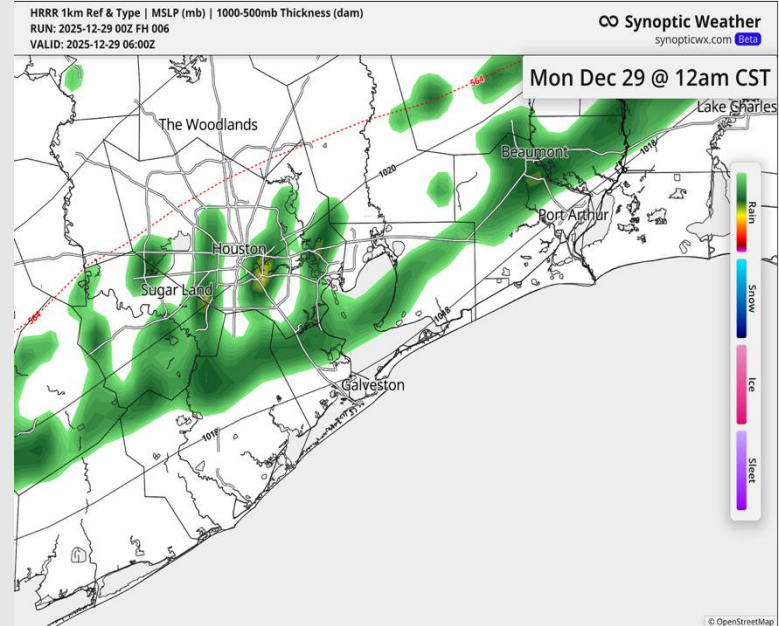
Precip: Light showers from 12 AM – 6 AM. A lightning strike and gusts to 35 kts possible from 12 AM – 2 AM.

Wind: Winds out of the N through the day. **N of Morgan's Point:** Winds of 15 – 20 kts through 3 PM, decreasing to 10 – 15 kts thereafter. **Gusts up to 40 kts through 10 AM**, lowering to 20 – 30 kts thereafter. **S of Morgan's Point:** Winds of 27 – 32 kts through 9 AM, decreasing to 22 – 27 kts through 3 PM, and to 18 – 23 kts thereafter. **Gusts of 35 – 40 kts through 12 PM**, lowering to 20 – 25 kts thereafter. **Boarding Station:** Winds of 30 – 35 kts through 9 AM before weakening to 22 – 27 kts. **Gusts of 40+ kts through 8 AM.**

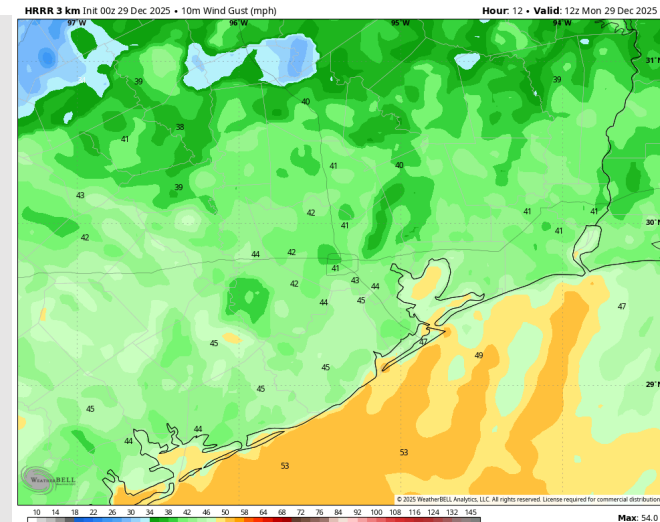
High Temps: **N of Morgan's Point:** Mid 60s F. **S of Morgan's Point:** Low 60s F.

Visibility: No visibility concerns today.

Precip Image: 12 AM CT



Wind Speed:
6 AM CT



Peak Gusts
TODAY

Houston Pilots: TUE. 12/30/2025

Forecast Discussion

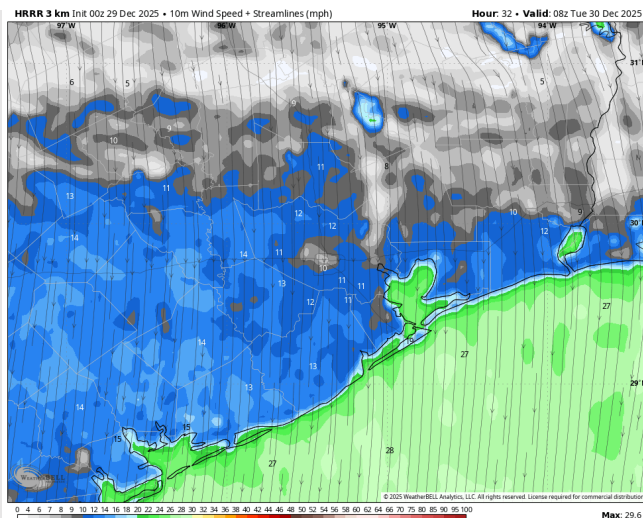
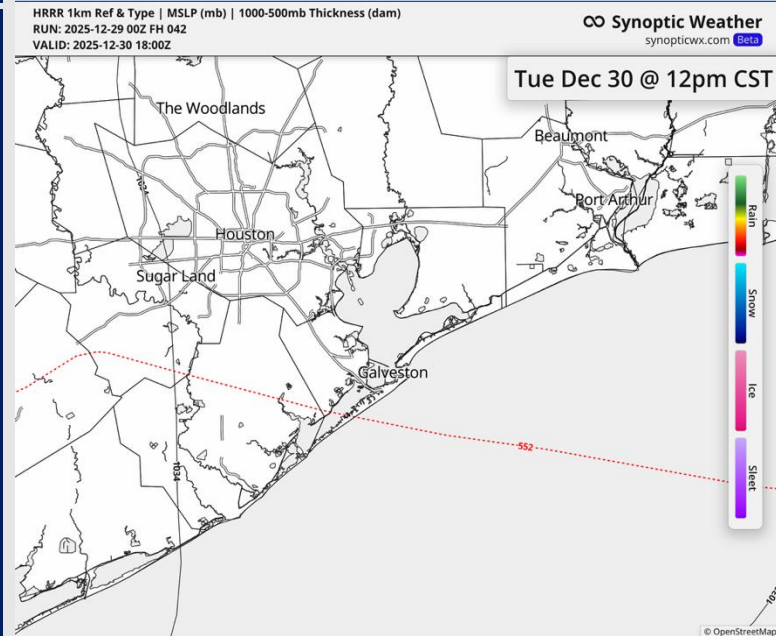
Precip: Dry conditions favored for Tuesday.

Wind: Winds out of the N through 6 PM, turning to out of the NW thereafter. **N of Morgan's Point:** Winds of 9 – 14 kts through 6 PM, decreasing to 5 – 10 kts thereafter. **Gusts of 18 – 23 kts through 9 AM.** **S of Morgan's Point:** **Winds of 18 – 23 kts through 9 AM**, decreasing to 12 – 17 kts through 12 PM, and again to 8 – 13 kts thereafter. **Gusts of 22 – 27 kts through 9 AM.** Winds at the **Boarding Station of 22 – 27 kts through 6 AM**, decreasing to **18 – 23 kts through 9 AM**, matching S of Morgan's Point thereafter.

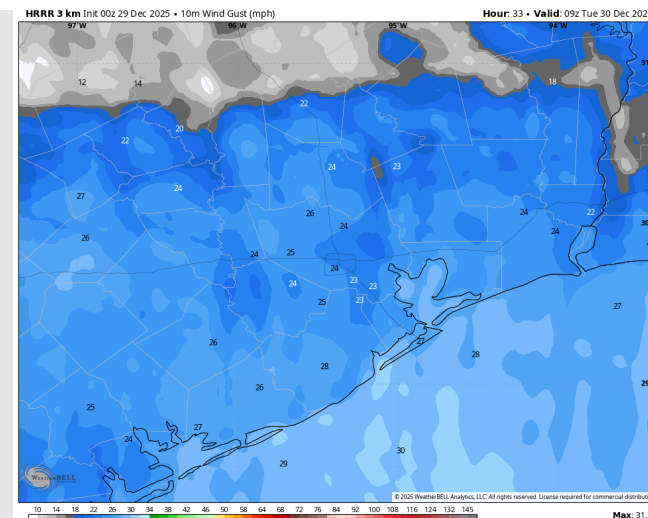
High Temps: **N of Morgan's Point:** Mid 50s F. **S of Morgan's Point:** Low 50s F.

Visibility: No visibility concerns for Tuesday.

Precip Image: 12 PM CT



Wind Speed:
2 AM CT



PEAK GUSTS
TUE

Houston Pilots: WED. 12/31/2025

Forecast Discussion

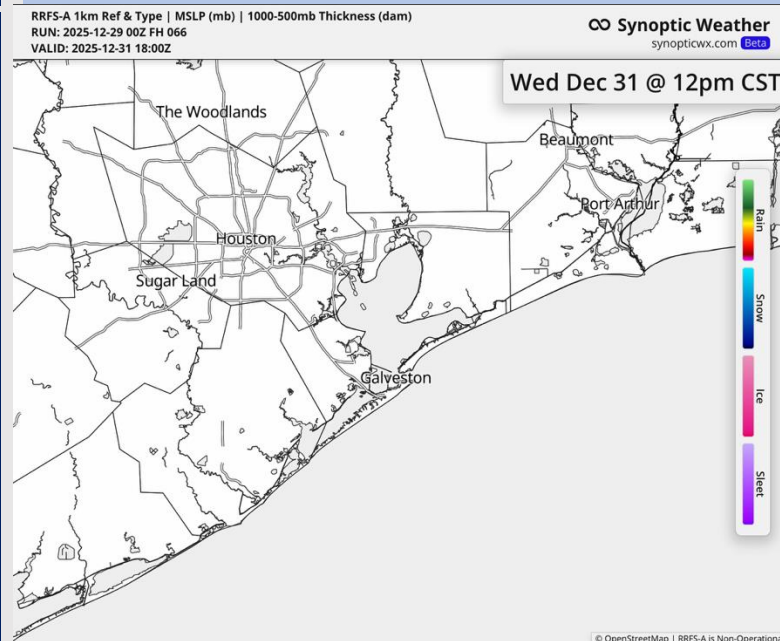
Precip: Dry conditions favored for Wednesday.

Wind: Winds out of the NE through 7 AM, turning to out of the ESE through 2 PM, and to out of the SE by 6 PM. **N of Morgan's Point:** Winds of 3 – 8 kts through the day. **S of Morgan's Point:** Winds of 5 – 10 kts through 6 PM, increasing to 8 – 13 kts thereafter. **A couple gusts to 20 kts S of Morgan's Point after 8 PM.**

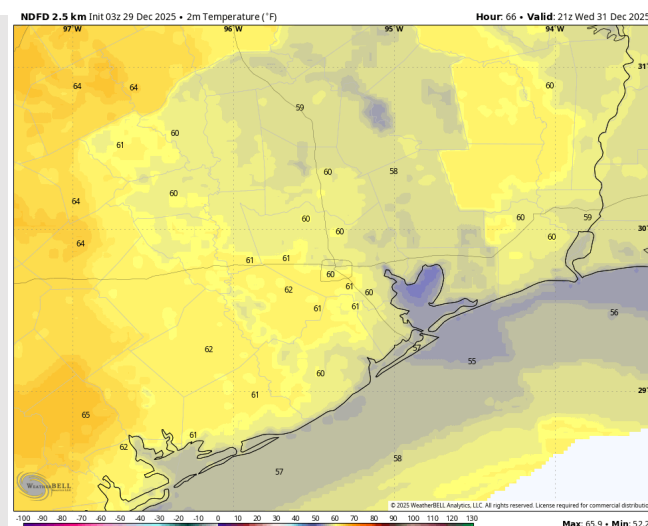
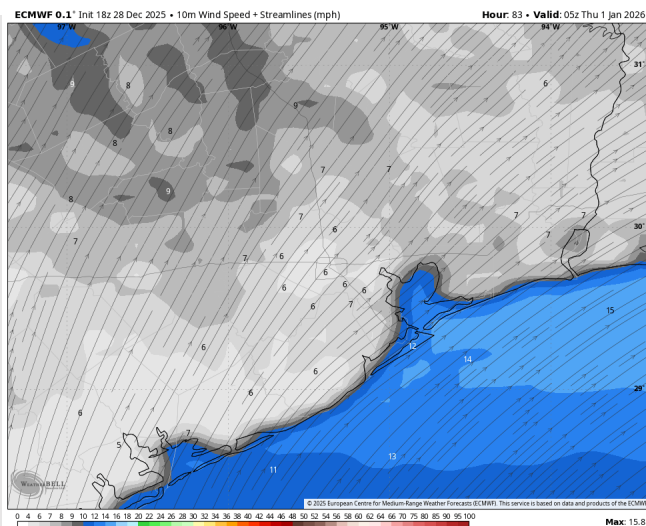
High Temps: **N of Morgan's Point:** Low 60s F. **S of Morgan's Point:** Upper 50s F.

Visibility: No visibility concerns for Wednesday.

Precip Image: 12 PM CT



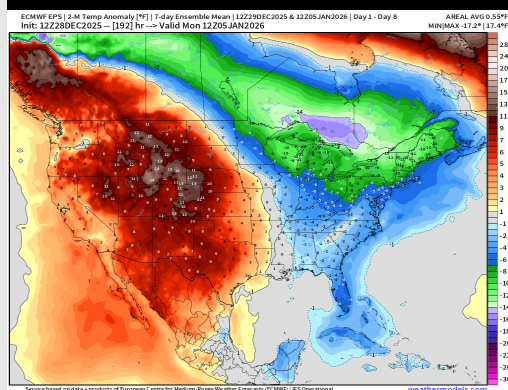
Wind Speed:
11 PM CT



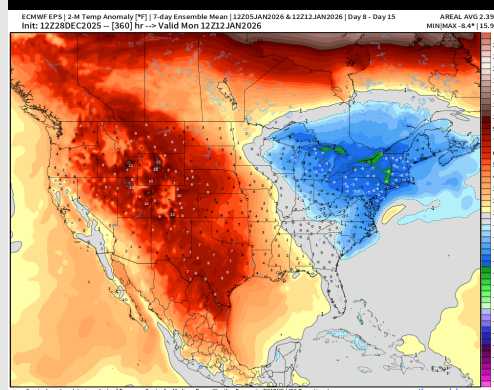
High Temps
WED

Houston Pilots: 12/29/2025

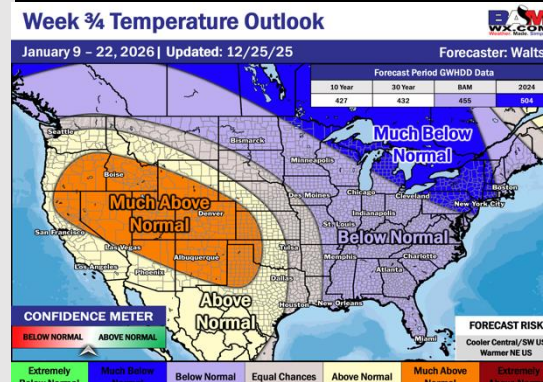
Next 7 Day Temperature Departure



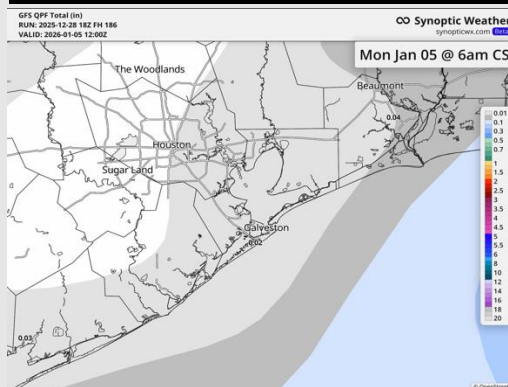
8-14 Day Temperature Departure



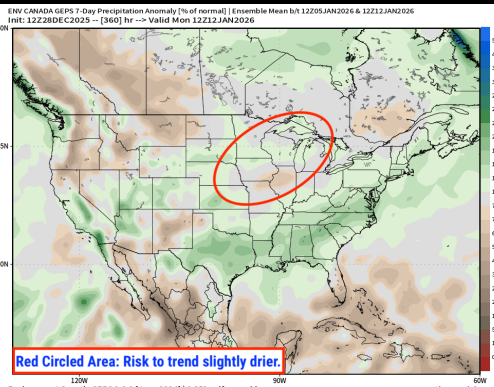
15-30 Day Temperature Departure



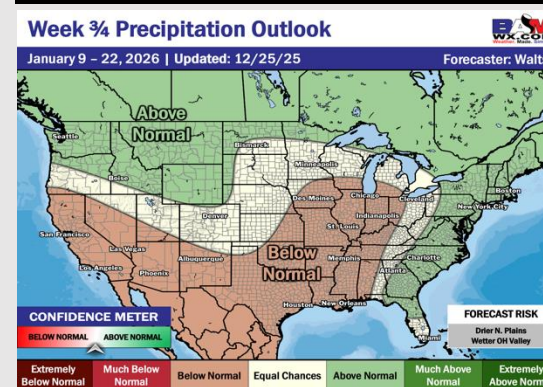
Next 7 Day Total Precipitation



8-14 Day % of Average Precip.



15-30 Day % of Average Precip.



- Much above normal temps are favored over the next 7 days, with minimal / isolated rain chances over the next 7 days.
- Above normal temperatures and above normal rainfall favored in the Week 2 timeframe.
- Slightly above normal temperatures and below normal rainfall expected the first part of January.