

# Houston Pilots Forecast Package



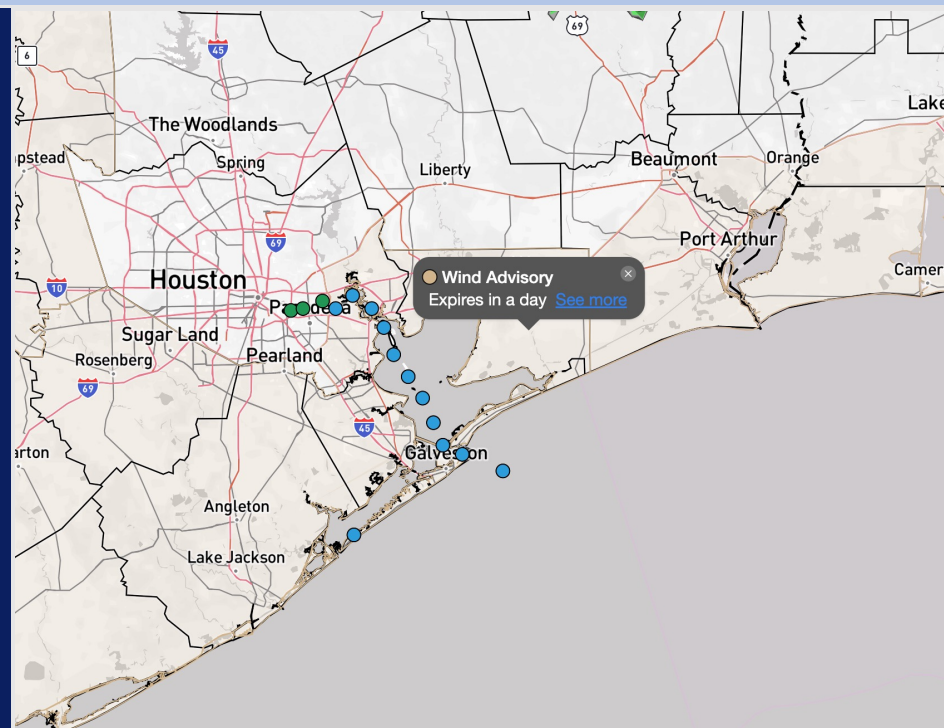
Updated: 3:05 PM CT

Sunday, December 28, 2025

Forecaster: Sam Lang

## Weather Headlines

- Patchy, dense fog will be possible in the bay through 1AM Monday.
- Wind gusts of 35+ kts will be possible Monday for the Boarding Station! Wind gusts of 25 – 30 kts will be expected for ALL stations. Near Gale conditions will be possible for the Boarding Station!
- A few scattered, light showers are possible through MON AM.



Current Radar: 3:02 PM CT

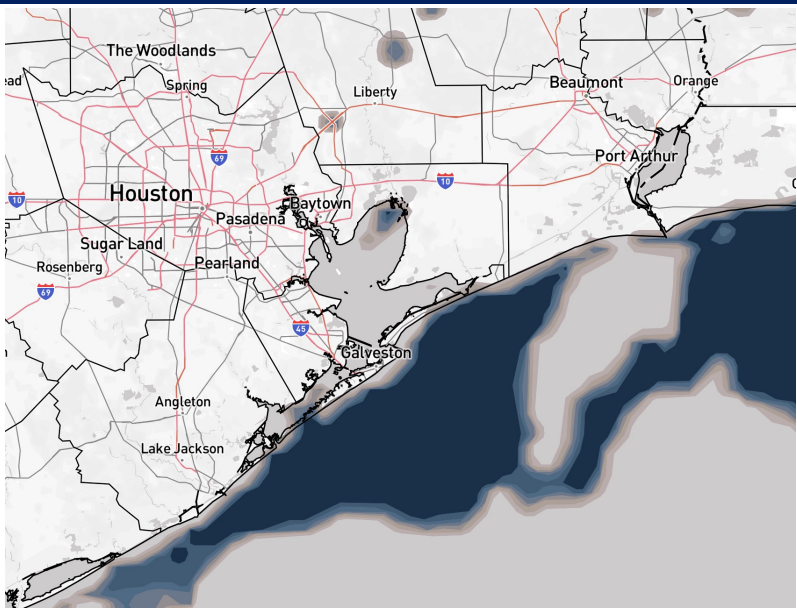
As always, please do not hesitate to reach out to us with any forecast questions at (317)-560-8122. Press 1 for forecast questions.



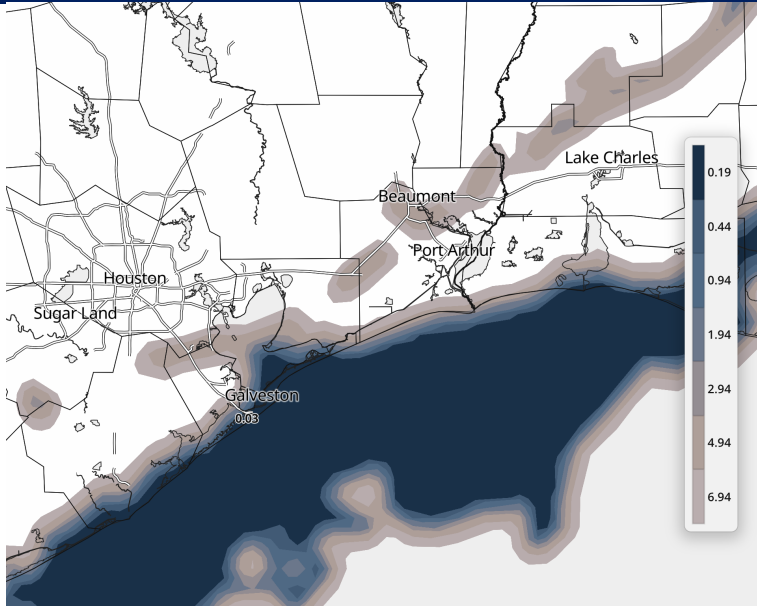
You can also access real-time forecast updates and 24/7 meteorological chat assistance on your Clarity app.

# Houston Pilots Visibility Report


## CURRENT VISIBILITY (2:55PM CT)



## 11 PM CT SUN VISIBILITY



## Confidence



TIMEFRAME  
DISCUSSED

THREAT

NOW- 1 AM MON

Medium

A few isolated instances of visibilities <2 miles will still be in play through 7PM for **Stations S of Morgan's Point**. Fog at the **Boarding Station** likely remains the most persistent/dense through 1AM MON.

After 7PM, fog is expected to become patchy/dense again for all **Stations S of Morgan's Point** through 1AM Monday, limiting visibilities to <1 mile. The front will move in at 1AM and will clear the fog out.

No fog risks are favored N of Morgan's Point.

# Houston Pilots Extended Range Visibility Report



Wednesday 12/31/2025

No fog concerns Wednesday.


### Forecast Confidence



Friday 1/2/2026

No fog concerns Friday.

### Forecast Confidence



Thursday 1/1/2026

No fog concerns Thursday.

### Forecast Confidence



### Chance for Fog

Wednesday AM	Unlikely
Wednesday PM	Unlikely
Thursday AM	Unlikely
Thursday PM	Unlikely
Friday AM	Unlikely
Friday PM	Unlikely

# Houston Pilots Visibility Chart (miles)



Visibility	Sun 4 pm	Sun 5 pm	Sun 6 pm	Sun 7 pm	Sun 8 pm	Sun 9 pm	Sun 10 pm	Sun 11 pm	Mon 12 am	Mon 1 am	Mon 2 am	Mon 3 am	Mon 4 am	Mon 5 am	Mon 6 am	Mon 7 am	Mon 8 am	Mon 9 am	Mon 10 am	Mon 11 am	Mon 12 pm	Mon 1 pm	Mon 2 pm	Mon 3 pm
Houston Pilots N - 610 Bridge	10	10	10	10	10	10	10	10	10	10	10	10	10	10	10	10	10	10	10	10	10	10	10	10
Houston Pilots M - Kinder 1	10	10	10	10	10	10	10	10	10	10	10	10	10	10	10	10	10	10	10	10	10	10	10	10
Houston Pilots L - Greens Bayou	10	10	10	10	10	10	10	10	10	10	10	10	10	10	10	10	10	10	10	10	10	10	10	10
Houston Pilots K - Shell Crude	10	10	10	10	10	10	10	10	10	10	10	10	10	10	10	10	10	10	10	10	10	10	10	10
Houston Pilots J - Lynchburg Ferries	10	10	10	10	10	10	10	10	10	10	10	10	10	10	10	10	10	10	10	10	10	10	10	10
Houston Pilots I - Exxon 3	10	10	10	10	10	10	10	10	10	10	10	10	10	10	10	10	10	10	10	10	10	10	10	10
Houston Pilots H - Morgans Point	10	10	10	10	10	10	10	10	10	10	10	10	10	10	10	10	10	10	10	10	10	10	10	10
Houston Pilots G - 75/76	10	10	10	10	10	10	3.9	4.9	4.9	10	10	10	10	10	10	10	10	10	10	10	10	10	10	10
Houston Pilots F - 63/64	10	10	10	10	10	10	3.9	3.9	4.9	10	10	10	10	10	10	10	10	10	10	10	10	10	10	10
Houston Pilots E - 51/52	10	10	10	10	10	4.9	0.5	0.5	0.3	10	10	10	10	10	10	10	10	10	10	10	10	10	10	10
Houston Pilots D - 37/38	10	10	10	10	7.9	0.7	0.5	0.5	0.3	10	10	10	10	10	10	10	10	10	10	10	10	10	10	10
Houston Pilots C - 25/26	10	10	10	10	10	0.7	0.5	0.5	0.3	10	10	10	10	10	10	10	10	10	10	10	10	10	10	10
Houston Pilots B - 11/12	10	10	10	10	6.9	0.7	0.5	0.5	0.3	10	10	10	10	10	10	10	10	10	10	10	10	10	10	10
Houston Pilots A - 1 & 2 Bravo	6.9	4.9	4.9	2.5	3	0.7	0.5	0.5	0.3	4.9	6.9	10	10	10	10	10	10	10	10	10	10	10	10	10

**NOTE: This is automated data that may/may not agree with the official BAM thinking that’s found on the daily slides or special visibility report slides. This data should be used as a guide only**

# Houston Pilots Wind Chart

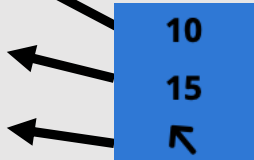


## Forecast Confidence



Sustained Wind 10 Knots  
Gusts 15 Knots  
Wind from the SE

## Example



Wind	Sun 4 pm	Sun 5 pm	Sun 6 pm	Sun 7 pm	Sun 8 pm	Sun 9 pm	Sun 10 pm	Sun 11 pm	Mon 12 am	Mon 1 am	Mon 2 am	Mon 3 am	Mon 4 am	Mon 5 am	Mon 6 am	Mon 7 am	Mon 8 am	Mon 9 am	Mon 10 am	Mon 11 am	Mon 12 pm	Mon 1 pm	Mon 2 pm	Mon 3 pm
Houston Pilots N - 610 Bridge	9 18 ↗	8 17 ↗	8 15 ↗	6 13 ↗	6 13 ↗	6 13 ↗	6 13 ↗	8 16 ↗	10 20 ↓	12 20 ↓	14 25 ↓	16 29 ↓	17 31 ↓	17 32 ↓	17 32 ↓	17 31 ↓	18 32 ↓	17 31 ↓	17 31 ↓	17 31 ↓	17 31 ↓	15 29 ↓	15 29 ↓	15 28 ↓
Houston Pilots M - Kinder 1	9 18 ↗	8 17 ↗	8 15 ↗	6 13 ↗	6 13 ↗	6 13 ↗	6 13 ↗	8 15 ↗	10 18 ↓	10 20 ↓	13 25 ↓	16 29 ↓	17 32 ↓	17 32 ↓	17 32 ↓	17 31 ↓	18 32 ↓	17 31 ↓	17 31 ↓	17 30 ↓	17 31 ↓	15 29 ↓	15 29 ↓	15 28 ↓
Houston Pilots L - Greens Bayou	9 18 ↗	8 16 ↗	8 15 ↗	6 13 ↗	6 13 ↗	6 13 ↗	6 13 ↗	8 15 ↗	9 18 ↓	10 20 ↓	13 25 ↓	15 30 ↓	17 32 ↓	17 33 ↓	17 33 ↓	17 32 ↓	17 32 ↓	17 31 ↓	17 31 ↓	17 29 ↓	16 30 ↓	15 28 ↓	15 28 ↓	15 26 ↓
Houston Pilots K - Shell Crude	9 18 ↗	8 17 ↗	8 15 ↗	6 13 ↗	6 13 ↗	6 13 ↗	6 13 ↗	8 15 ↗	9 18 ↓	10 20 ↓	13 24 ↓	15 30 ↓	17 33 ↓	17 33 ↓	17 33 ↓	17 33 ↓	18 33 ↓	17 31 ↓	17 31 ↓	17 29 ↓	16 30 ↓	15 28 ↓	15 28 ↓	15 26 ↓
Houston Pilots J - Lynchburg Ferries	9 18 ↗	8 16 ↗	8 15 ↗	6 13 ↗	6 12 ↗	6 12 ↗	6 12 ↗	7 15 ↗	9 18 ↓	10 20 ↓	13 25 ↓	15 30 ↓	17 33 ↓	17 33 ↓	17 35 ↓	17 33 ↓	17 33 ↓	17 32 ↓	17 31 ↓	16 29 ↓	17 29 ↓	16 28 ↓	17 28 ↓	16 26 ↓
Houston Pilots I - Exxon 3	12 20 ↑	10 17 ↑	10 15 ↑	9 15 ↑	9 14 ↑	8 14 ↑	8 14 ↑	10 16 ↑	13 20 ↓	15 21 ↓	17 26 ↓	22 31 ↓	24 35 ↓	24 36 ↓	24 36 ↓	24 35 ↓	23 33 ↓	22 31 ↓	20 30 ↓	20 29 ↓	18 29 ↓	17 28 ↓	17 28 ↓	17 26 ↓
Houston Pilots H - Morgans Point	12 20 ↑	10 17 ↑	10 15 ↑	9 15 ↑	9 14 ↑	8 14 ↑	8 13 ↑	10 15 ↑	12 17 ↓	13 20 ↓	17 24 ↓	21 30 ↓	23 35 ↓	24 36 ↓	24 36 ↓	23 35 ↓	23 32 ↓	22 31 ↓	20 29 ↓	20 29 ↓	18 29 ↓	17 28 ↓	17 28 ↓	17 26 ↓
Houston Pilots G - 75/76	13 20 ↑	12 18 ↑	10 16 ↑	10 15 ↑	10 15 ↑	9 14 ↑	9 14 ↑	10 16 ↑	13 18 ↓	14 20 ↓	17 25 ↓	23 33 ↓	26 37 ↓	28 39 ↓	29 40 ↓	28 40 ↓	28 39 ↓	26 38 ↓	24 35 ↓	22 33 ↓	21 32 ↓	20 30 ↓	20 30 ↓	20 29 ↓
Houston Pilots F - 63/64	12 20 ↑	12 17 ↑	10 16 ↑	10 15 ↑	9 15 ↑	9 14 ↑	9 14 ↑	10 15 ↑	12 17 ↓	13 20 ↓	17 24 ↓	22 32 ↓	26 37 ↓	28 40 ↓	29 41 ↓	29 41 ↓	29 40 ↓	26 39 ↓	24 36 ↓	23 35 ↓	21 32 ↓	20 30 ↓	20 30 ↓	20 29 ↓
Houston Pilots E - 51/52	10 18 ↑	10 17 ↑	10 15 ↑	9 15 ↑	9 14 ↑	8 13 ↑	8 13 ↑	9 13 ↑	10 15 ↓	12 16 ↓	15 22 ↓	22 30 ↓	26 37 ↓	29 40 ↓	30 43 ↓	30 43 ↓	29 43 ↓	29 40 ↓	26 38 ↓	24 35 ↓	22 32 ↓	20 30 ↓	21 30 ↓	21 29 ↓
Houston Pilots D - 37/38	10 18 ↑	10 17 ↑	10 15 ↑	9 14 ↑	8 13 ↑	8 12 ↑	8 12 ↑	8 12 ↑	9 15 ↓	10 21 ↓	15 21 ↓	21 29 ↓	26 37 ↓	29 40 ↓	30 43 ↓	30 44 ↓	29 43 ↓	29 41 ↓	26 38 ↓	24 35 ↓	22 32 ↓	20 30 ↓	20 30 ↓	20 30 ↓
Houston Pilots C - 25/26	10 16 ↑	10 16 ↑	9 15 ↑	8 13 ↑	8 12 ↑	7 12 ↑	7 10 ↑	8 12 ↑	8 12 ↓	9 14 ↓	14 20 ↓	20 28 ↓	24 37 ↓	28 39 ↓	29 41 ↓	30 43 ↓	29 43 ↓	29 40 ↓	26 38 ↓	24 36 ↓	22 32 ↓	21 31 ↓	21 30 ↓	20 20 ↓
Houston Pilots B - 11/12	9 16 ↑	8 15 ↑	8 14 ↑	7 13 ↑	7 12 ↑	6 10 ↑	6 10 ↑	6 10 ↑	7 12 ↓	8 12 ↓	12 18 ↓	17 25 ↓	22 33 ↓	24 38 ↓	26 39 ↓	26 39 ↓	26 39 ↓	26 39 ↓	24 37 ↓	22 36 ↓	21 32 ↓	20 30 ↓	20 29 ↓	20 28 ↓
Houston Pilots A - 1 & 2 Bravo	8 15 ↑	8 14 ↑	8 14 ↑	8 14 ↑	8 13 ↑	8 12 ↑	7 12 ↑	8 10 ↑	8 12 ↓	8 12 ↓	13 20 ↓	18 26 ↓	24 36 ↓	28 39 ↓	29 41 ↓	29 43 ↓	29 43 ↓	29 40 ↓	26 39 ↓	25 38 ↓	24 35 ↓	22 33 ↓	22 32 ↓	22 31 ↓

NOTE: This is automated data that may/may not agree with the official BAM thinking that's found on the daily slides.  
This data should be used as a guide only.



# Houston Pilots: SUN. 12/28/2025

## Forecast Discussion

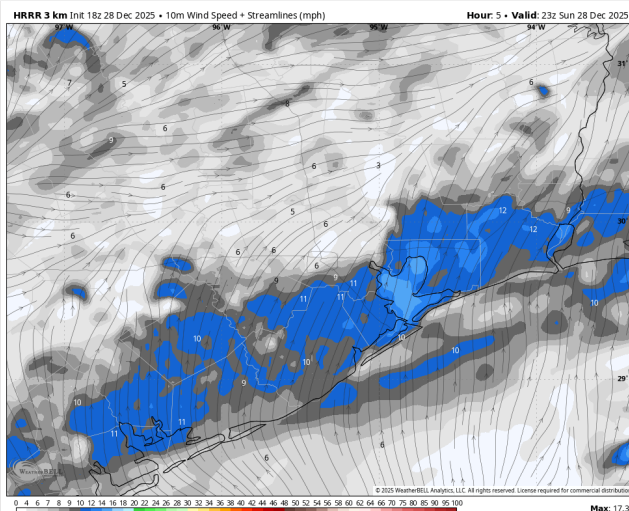
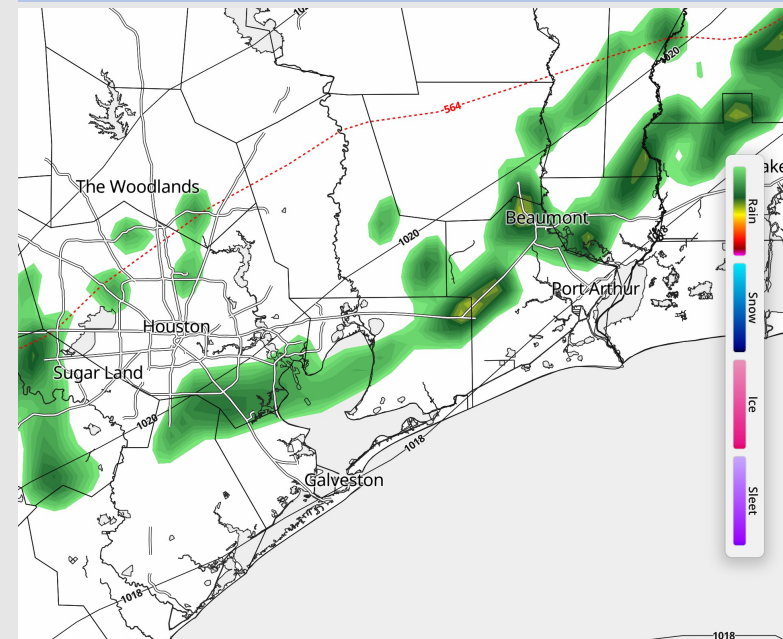
**Precip:** Scattered light showers possible after 9PM.

**Wind:** Winds will be out of the SW. **N of Morgan's Point:** Winds of 5 – 10 kts. **S of Morgan's Point:** Winds of 6 - 11 kts.

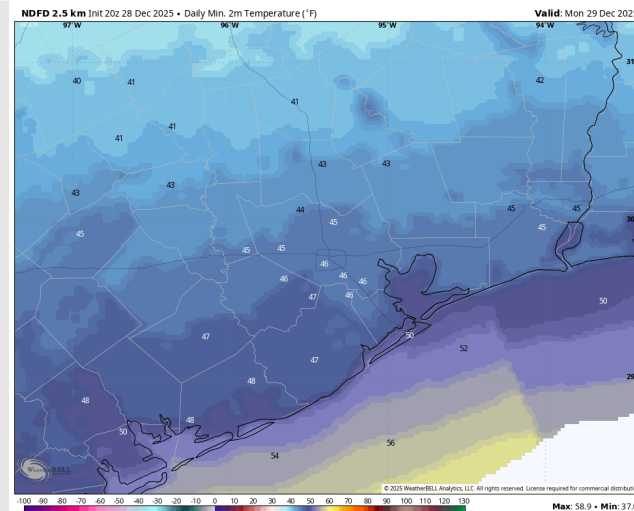
**Low Temps:** **N of Morgan's Point:** Mid 40s F. **S of Morgan's Point:** Low 50s F.

**Visibility:** Patchy fog will linger through 1AM MON. See visibility slide for more info!

## Precip Image: 11 PM CT



**Wind Speed:**  
5 PM CT



**Low Temps**  
**MON AM**

# Houston Pilots: MON. 12/29/2025

## Forecast Discussion

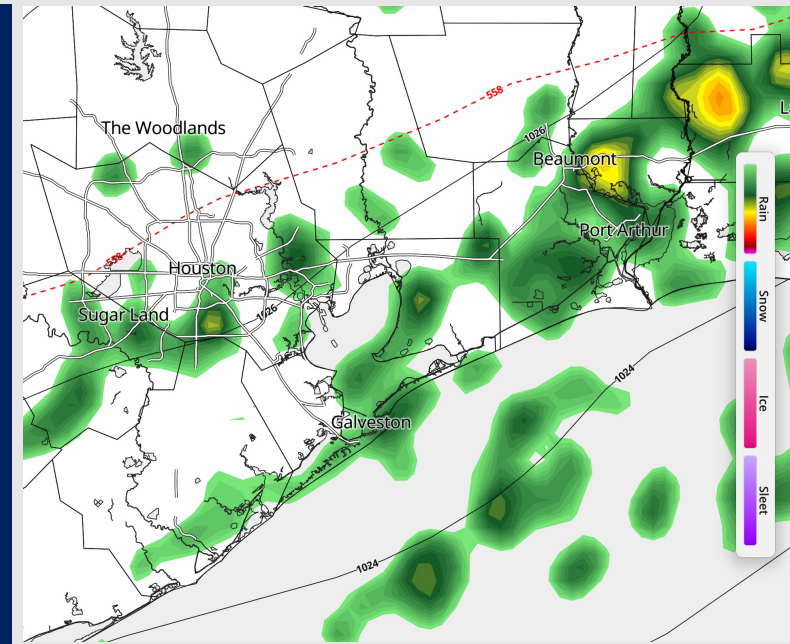
**Precip:** Quick passing line of showers favored from 12AM to 8AM. A low-end chance of isolated showers from 7 - 9 PM.

**Wind:** Winds will blow from the N. **N of Morgan's Point:** Winds of 12 – 17 kts through the day. **Wind gusts of 25 – 30 kts in play through 4PM.** **S of Morgan's Point:** Winds of 20 – 25 kts through the day. Winds at the Boarding Station expected to be at 25 – 30 kts from 1AM to 11AM. Wind gusts up to 35+ kts through 12PM, decreasing to 25 – 30 kts after 2PM.

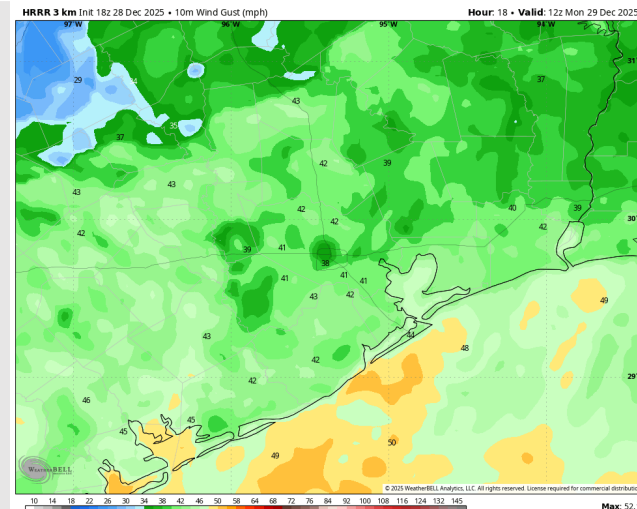
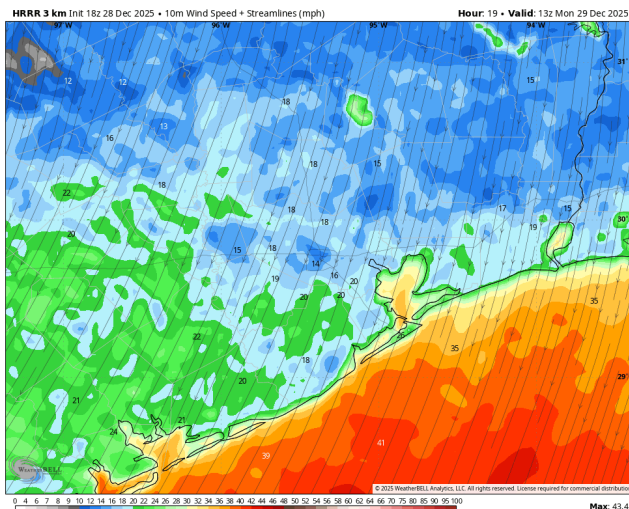
**High Temps:** **N of Morgan's Point:** Mid 50s F. **S of Morgan's Point:** Mid 50s F.

**Visibility:** Patchy dense fog will linger at the Boarding Station through 1AM-CT, prior to the entrance of the front.

## Precip Image: 4 AM CT



**Wind Speed:**  
7 AM CT



**PEAK WIND  
GUSTS MON**

# Houston Pilots: TUE. 12/30/2025

## Forecast Discussion

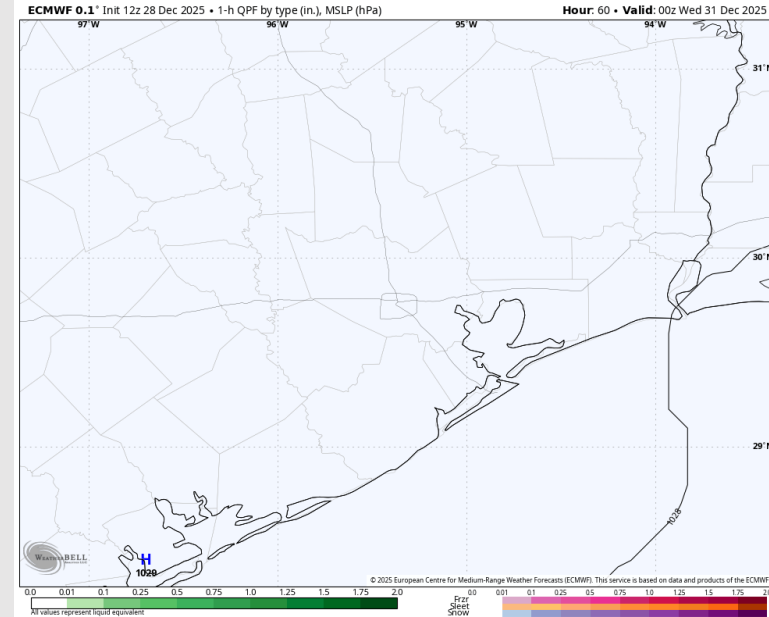
**Precip:** Dry conditions favored for Tuesday.

**Wind:** Winds will generally be out of the N Tuesday. **N of Morgan's Point:** Winds of 5 - 10 kts through 12 PM before decreasing to 3 - 8 kts. **S of Morgan's Point:** Winds will be at 15 - 20 kts through 12 PM before decreasing to 7 - 12 kts. **Wind gusts of 25 - 30 kts in play for Stations S of Morgan's Point through 12 PM.**

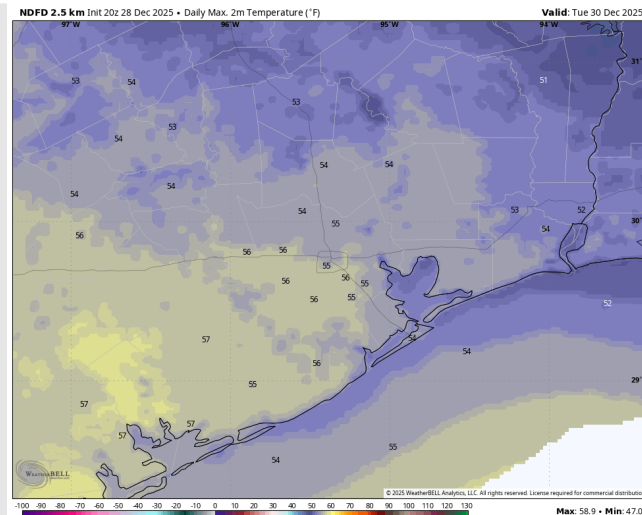
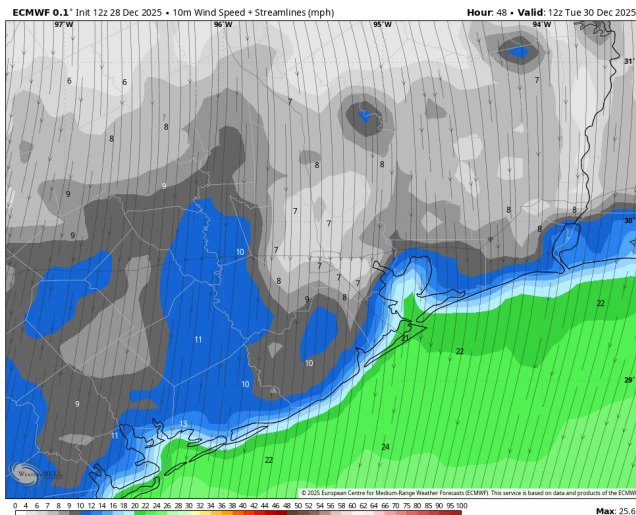
**High Temps:** **N of Morgan's Point:** Mid 50s F. **S of Morgan's Point:** Mid 50s F.

**Visibility:** No visibility concerns Tuesday.

## Precip Image: 5 PM CT



**Wind Speed:**  
5 AM CT

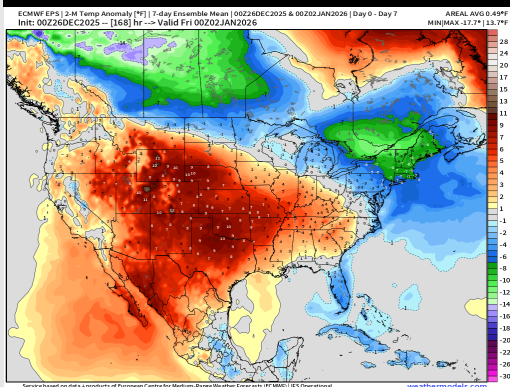


**High Temps**  
**Tuesday**

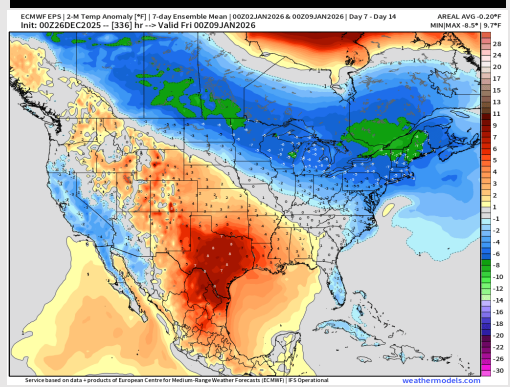


# Houston Pilots: 12/28/25

## Next 7 Day Temperature Departure

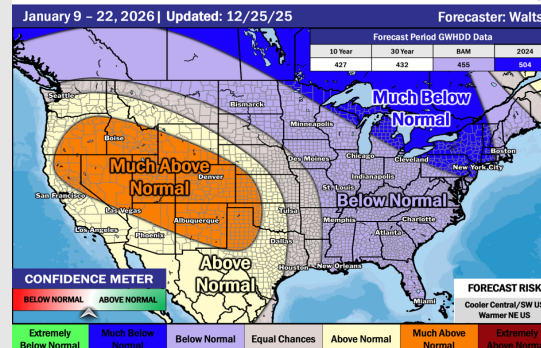


## 8-14 Day Temperature Departure

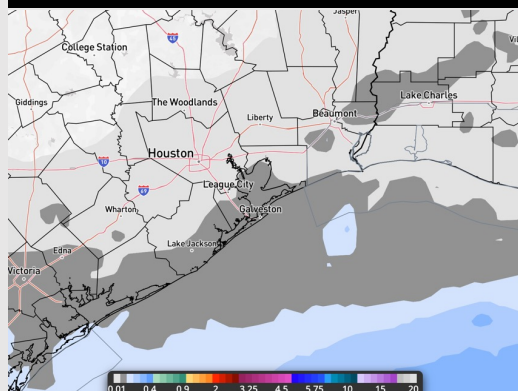


## 15-30 Day Temperature Departure

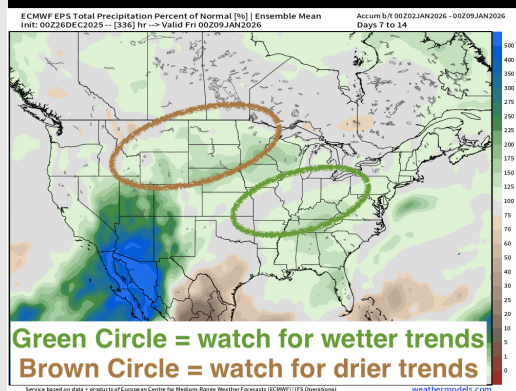
### Week ¾ Temperature Outlook



## Next 7 Day Total Precipitation

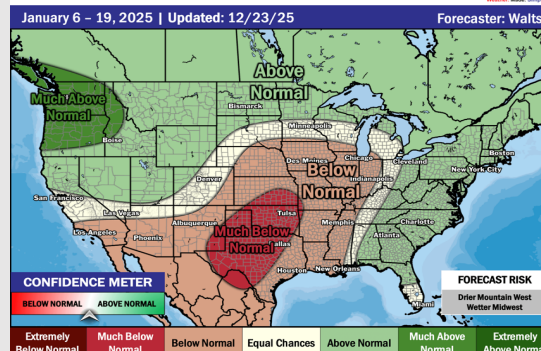


## 8-14 Day % of Average Precip.



## 15-30 Day % of Average Precip.

### Week ¾ Precipitation Outlook



- Much above normal temps are favored over the next 7 days, with only minimal/isolated rain chances over the next 7 days.
- Above normal temperatures and below normal rainfall favored in the Week 2 timeframe.
- Above normal temperatures and below normal rainfall expected the first part of January.