

Houston Pilots Forecast Package



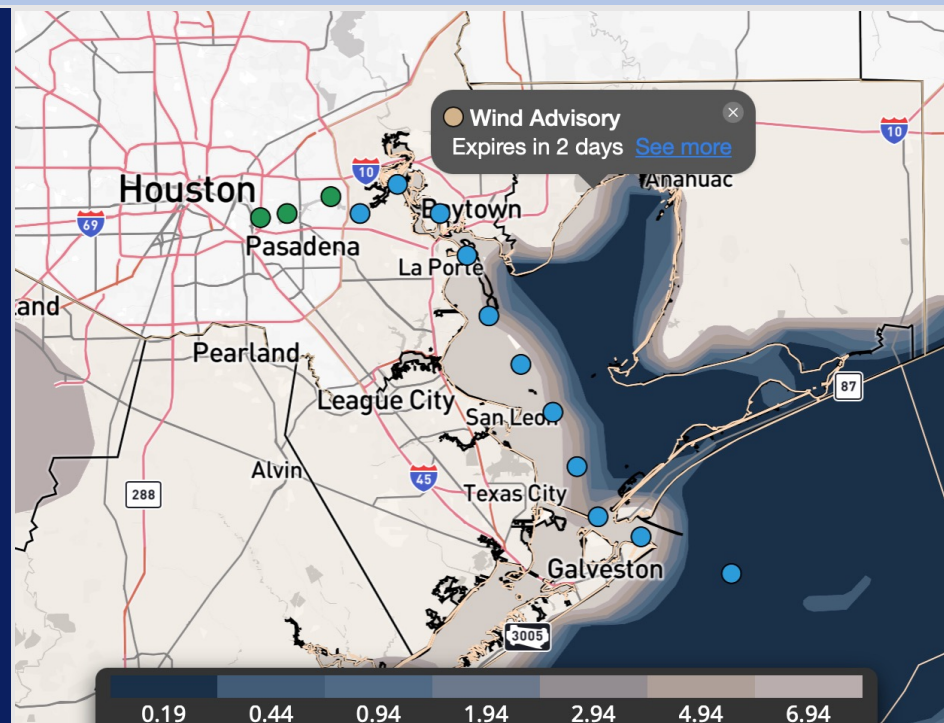
Updated: 1:45 AM CT

Sunday, December 28, 2025

Forecaster: Tyler Riggles

Weather Headlines

- Patchy, dense fog will be possible in the bay through 1AM Monday. As water temperatures warm, coverage will become isolated during the day.
- Wind gusts of 35+ kts will be possible Monday for the Boarding Station! Wind gusts of 25 – 30 kts will be expected for ALL stations. Near Gale conditions will be possible for the Boarding Station!
- Outside of a few isolated showers, mostly dry conditions are favored through Monday.



Current Visibility: 1:15 AM CT

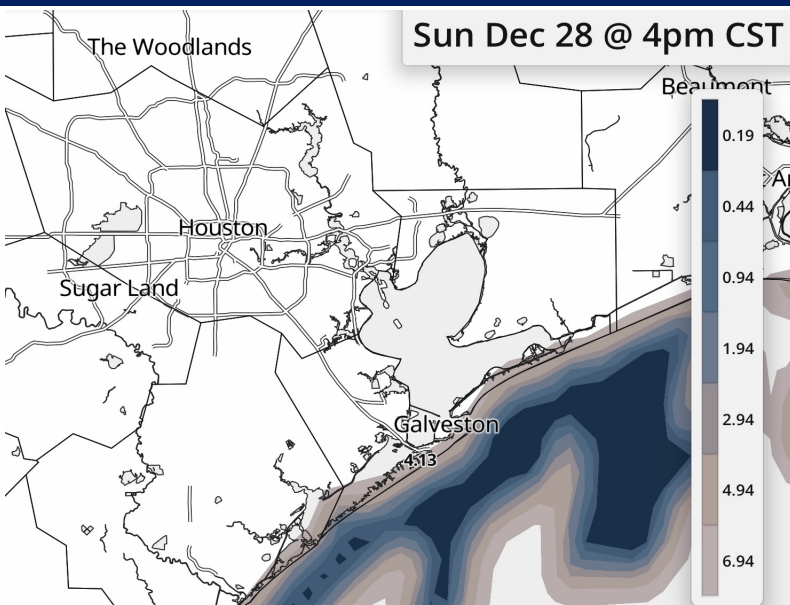
As always, please do not hesitate to reach out to us with any forecast questions at (317)-560-8122. Press 1 for forecast questions.



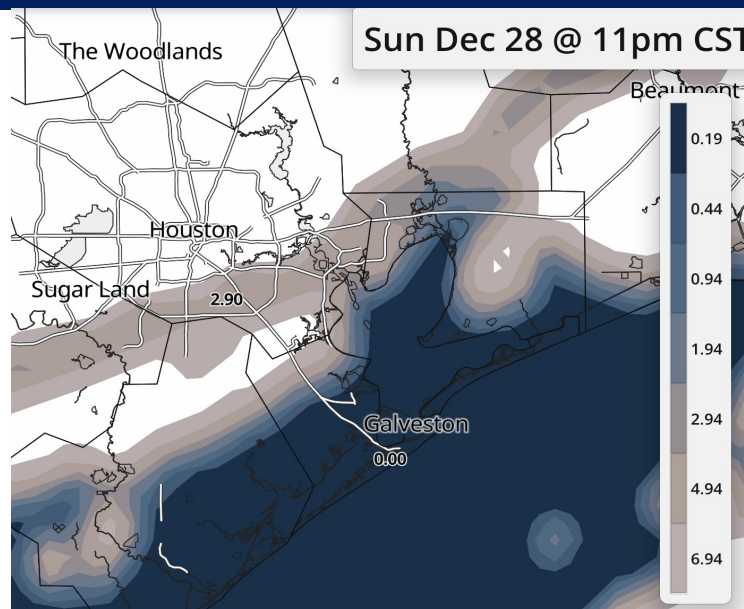
You can also access real-time forecast updates and 24/7 meteorological chat assistance on your Clarity app.

Houston Pilots Visibility Report

4 PM CT SUN VISIBILITY



11 PM CT SUN VISIBILITY



Confidence

Above
Normal

Below
Normal

TIMEFRAME
DISCUSSED

THREAT

NOW- 1 AM MON

Medium

Patchy-to-widespread fog will be possible for **Stations S of Morgan's Point**, with visibilities <0.5 mile through 10AM. Due to warmer water temperatures, coverage of fog can become more isolated beyond 10AM.

For **Stations N of Morgan's Point**, isolated fog will be possible from 12AM to 10AM, with visibilities <2 miles being possible. Very localized instances of <0.5 mile cannot be completely ruled out.

After 10AM, most fog that has formed **S of Morgan's Point** is expected to become more isolated in nature and less dense. A few isolated instances of visibilities <2 miles will still be in play from 10AM to 7PM. Fog at the **Boarding Station** likely remains the most persistent/dense in this timeframe

After 7PM, fog is expected to become patchy again for all **Stations S of Morgan's Point** through 1AM Monday, limiting visibilities to <1 mile. The front will move in at 1AM and will clear the fog out.

Houston Pilots Extended Range Visibility Report



Wednesday 12/31/2025

No fog concerns Wednesday.


Forecast Confidence



Friday 1/2/2026

No fog concerns Friday.

Forecast Confidence



Thursday 1/1/2026

No fog concerns Thursday.

Forecast Confidence



Chance for Fog

Wednesday AM	Unlikely
Wednesday PM	Unlikely
Thursday AM	Unlikely
Thursday PM	Unlikely
Friday AM	Unlikely
Friday PM	Unlikely

Houston Pilots Visibility Chart (miles)



Visibility	Sun 3 am	Sun 4 am	Sun 5 am	Sun 6 am	Sun 7 am	Sun 8 am	Sun 9 am	Sun 10 am	Sun 11 am	Sun 12 pm	Sun 1 pm	Sun 2 pm	Sun 3 pm	Sun 4 pm	Sun 5 pm	Sun 6 pm	Sun 7 pm	Sun 8 pm	Sun 9 pm	Sun 10 pm	Sun 11 pm	Mon 12 am	Mon 1 am	Mon 2 am
Houston Pilots N - 610 Bridge	5.9	5.9	4.9	4.9	4.9	3.9	3.9	6.9	10	10	10	10	10	10	10	10	10	10	10	10	10	10	10	10
Houston Pilots M - Kinder 1	5.9	5.9	4.9	4.9	4.9	3.9	3.9	6.9	10	10	10	10	10	10	10	10	10	10	10	10	10	10	10	10
Houston Pilots L - Greens Bayou	6.9	5.9	4.9	4.9	4.9	3.9	3.9	6.9	10	10	10	10	10	10	10	10	10	10	10	10	10	10	10	10
Houston Pilots K - Shell Crude	6.9	6.9	5.9	4.9	4.9	3.9	3.9	6.9	10	10	10	10	10	10	10	10	10	10	10	10	10	10	10	10
Houston Pilots J - Lynchburg Ferries	6.9	6.9	5.9	4.9	4.9	3.9	3.9	6.9	10	10	10	10	10	10	10	10	10	10	10	10	10	10	10	10
Houston Pilots I - Exxon 3	6.9	6.9	5.9	4.9	4.9	3.9	3.9	5.9	10	10	10	10	10	10	10	10	10	10	10	10	10	10	10	10
Houston Pilots H - Morgans Point	3.9	6.9	1.1	0.5	0.3	0.3	0.3	5.9	9	10	10	10	10	10	10	10	10	10	10	10	10	10	10	10
Houston Pilots G - 75/76	1.1	0.5	0.5	0.5	0.3	0.3	0.3	0.3	0.5	3.9	10	10	10	10	10	10	10	10	10	9	7.9	6.9	6.9	10
Houston Pilots F - 63/64	1.1	0.5	0.5	0.5	0.3	0.3	0.3	0.3	0.5	3.9	10	10	10	10	10	10	10	10	10	9	6.9	6.9	5.9	10
Houston Pilots E - 51/52	4.9	6.9	6.9	6.9	0.5	0.3	0.3	0.3	3.9	9	10	10	10	10	10	10	10	10	10	7.9	6.9	6.9	5.9	10
Houston Pilots D - 37/38	5.9	6.9	6.9	6.9	6.9	0.5	0.3	1.6	6.9	9	10	10	10	10	10	10	10	10	10	7.9	6.9	5.9	5.9	10
Houston Pilots C - 25/26	10	6.9	6.9	6.9	6.9	4.9	3.9	4.9	7.9	9	10	10	10	10	10	10	10	10	9	7.9	6.9	5.9	5.9	10
Houston Pilots B - 11/12	5.9	6.9	6.9	6.9	6.9	5.9	3.9	4.9	7.9	9	10	9	10	9	10	10	10	10	9	6.9	6.9	5.9	4.9	10
Houston Pilots A - 1 & 2 Bravo	4.9	2.9	6.9	6.9	6.9	5.9	4.9	5.9	7.9	6.9	6.9	6.9	7.9	7.9	10	9	10	9	7.9	6.9	4.9	3.9	0.5	10

NOTE: This is automated data that may/may not agree with the official BAM thinking that's found on the daily slides or special visibility report slides. This data should be used as a guide only

Houston Pilots Wind Chart

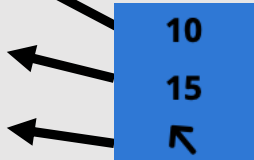


Forecast Confidence



Sustained Wind 10 Knots
Gusts 15 Knots
Wind from the SE

Example



Wind	Sun 3 am	Sun 4 am	Sun 5 am	Sun 6 am	Sun 7 am	Sun 8 am	Sun 9 am	Sun 10 am	Sun 11 am	Sun 12 pm	Sun 1 pm	Sun 2 pm	Sun 3 pm	Sun 4 pm	Sun 5 pm	Sun 6 pm	Sun 7 pm	Sun 8 pm	Sun 9 pm	Sun 10 pm	Sun 11 pm	Mon 12 am	Mon 1 am	Mon 2 am
Houston Pilots N - 610 Bridge	7 15 ↑	7 15 ↑	7 15 ↑	6 15 ↑	6 14 ↑	6 14 ↑	7 14 ↑	8 15 ↑	8 17 ↑	10 20 ↑	10 21 ↑	10 21 ↑	10 20 ↑	10 20 ↑	9 18 ↑	8 16 ↑	7 14 ↑	7 14 ↑	7 15 ↑	7 15 ↑	8 17 →	10 20 ↓	10 20 ↓	13 23 ↓
Houston Pilots M - Kinder 1	7 15 ↑	7 15 ↑	7 15 ↑	6 14 ↑	6 14 ↑	6 14 ↑	7 14 ↑	7 15 ↑	8 17 ↑	10 20 ↑	10 20 ↑	10 21 ↑	10 20 ↑	10 20 ↑	9 18 ↑	8 16 ↑	7 14 ↑	7 14 ↑	7 15 ↑	7 15 ↑	8 17 →	10 20 ↓	10 20 ↓	13 23 ↓
Houston Pilots L - Greens Bayou	7 15 ↑	7 15 ↑	7 15 ↑	6 14 ↑	6 13 ↑	6 14 ↑	6 14 ↑	7 15 ↑	8 17 ↑	9 20 ↑	10 20 ↑	10 20 ↑	10 20 ↑	10 20 ↑	9 18 ↑	8 16 ↑	7 14 ↑	7 14 ↑	7 15 ↑	7 15 ↑	8 17 →	9 20 ↓	10 20 ↓	13 23 ↓
Houston Pilots K - Shell Crude	7 15 ↑	7 15 ↑	6 15 ↑	6 14 ↑	6 13 ↑	6 14 ↑	6 14 ↑	7 15 ↑	8 17 ↑	9 18 ↑	10 20 ↑	10 20 ↑	10 20 ↑	10 20 ↑	9 18 ↑	8 16 ↑	7 14 ↑	7 14 ↑	7 14 ↑	7 15 ↑	8 16 ↑	9 18 ↓	10 20 ↓	13 23 ↓
Houston Pilots J - Lynchburg Ferries	6 15 ↑	6 15 ↑	6 15 ↑	6 14 ↑	6 13 ↑	6 14 ↑	6 14 ↑	7 15 ↑	8 16 ↑	9 18 ↑	10 20 ↑	10 20 ↑	10 18 ↑	10 20 ↑	9 18 ↑	8 16 ↑	7 14 ↑	7 14 ↑	7 14 ↑	7 14 ↑	8 16 →	9 18 ↓	10 20 ↓	12 23 ↓
Houston Pilots I - Exxon 3	10 15 ↑	10 16 ↑	10 15 ↑	9 15 ↑	8 14 ↑	8 14 ↑	8 14 ↑	8 15 ↑	10 16 ↑	10 18 ↑	12 20 ↑	12 20 ↑	13 20 ↑	13 20 ↑	13 20 ↑	10 17 ↑	10 16 ↑	10 15 ↑	10 15 ↑	10 16 ↑	12 17 ↑	13 20 ↓	14 20 ↓	17 25 ↓
Houston Pilots H - Morgans Point	10 15 ↑	10 15 ↑	9 15 ↑	8 15 ↑	8 14 ↑	8 14 ↑	8 14 ↑	8 15 ↑	9 16 ↑	10 18 ↑	12 20 ↑	12 20 ↑	13 20 ↑	13 20 ↑	13 20 ↑	10 17 ↑	10 16 ↑	10 15 ↑	10 15 ↑	10 15 ↑	10 16 ↑	13 18 ↓	13 20 ↓	16 23 ↓
Houston Pilots G - 75/76	12 17 ↑	12 17 ↑	10 16 ↑	10 15 ↑	9 15 ↑	9 15 ↑	9 15 ↑	9 16 ↑	10 17 ↑	10 18 ↑	12 20 ↑	12 20 ↑	13 21 ↑	13 21 ↑	13 20 ↑	12 17 ↑	10 16 ↑	10 15 ↑	10 15 ↑	10 16 ↑	12 17 ↑	13 20 →	14 20 ↓	17 25 ↓
Houston Pilots F - 63/64	12 16 ↑	12 17 ↑	10 16 ↑	10 15 ↑	9 15 ↑	9 15 ↑	9 15 ↑	9 16 ↑	10 17 ↑	10 18 ↑	10 20 ↑	12 20 ↑	12 20 ↑	13 20 ↑	13 20 ↑	12 17 ↑	10 16 ↑	10 15 ↑	10 15 ↑	10 15 ↑	12 16 ↑	13 18 →	13 20 ↓	17 24 ↓
Houston Pilots E - 51/52	10 16 ↑	10 16 ↑	10 16 ↑	10 15 ↑	9 15 ↑	9 15 ↑	9 15 ↑	9 16 ↑	10 16 ↑	10 17 ↑	10 18 ↑	10 18 ↑	12 18 ↑	12 20 ↑	12 18 ↑	10 16 ↑	10 15 ↑	10 15 ↑	10 15 ↑	10 15 ↑	10 15 ↑	12 16 ↑	12 17 ↓	16 23 ↓
Houston Pilots D - 37/38	10 16 ↑	10 16 ↑	10 16 ↑	10 15 ↑	9 15 ↑	9 15 ↑	9 15 ↑	9 15 ↑	10 16 ↑	10 17 ↑	10 18 ↑	10 17 ↑	10 17 ↑	10 17 ↑	10 16 ↑	9 16 ↑	9 14 ↑	9 14 ↑	9 14 ↑	9 14 ↑	10 15 ↑	10 15 ↑	10 16 ↓	15 22 ↓
Houston Pilots C - 25/26	10 16 ↑	10 16 ↑	10 16 ↑	10 15 ↑	9 15 ↑	9 15 ↑	9 15 ↑	9 15 ↑	10 16 ↑	10 16 ↑	10 17 ↑	10 17 ↑	10 17 ↑	10 17 ↑	10 16 ↑	9 15 ↑	8 14 ↑	8 13 ↑	8 13 ↑	8 13 ↑	9 14 ↑	9 14 ↑	10 15 ↓	14 20 ↓
Houston Pilots B - 11/12	9 15 ↑	10 16 ↑	9 15 ↑	9 15 ↑	9 15 ↑	8 15 ↑	8 15 ↑	8 15 ↑	9 15 ↑	9 16 ↑	10 16 ↑	10 16 ↑	10 16 ↑	10 16 ↑	9 16 ↑	8 14 ↑	8 13 ↑	7 13 ↑	7 13 ↑	7 12 ↑	8 13 ↑	8 13 ↑	8 13 ↓	13 20 ↓
Houston Pilots A - 1 & 2 Bravo	12 17 ↑	12 17 ↑	12 17 ↑	12 16 ↑	10 16 ↑	10 15 ↑	10 16 ↑	10 16 ↑	10 16 ↑	9 16 ↑	9 16 ↑	8 16 ↑	8 15 ↑	8 15 ↑	8 15 ↑	8 14 ↑	8 14 ↑	8 14 ↑	8 13 ↑	8 13 ↑	8 13 ↑	9 13 ↑	9 14 →	13 20 ↓

NOTE: This is automated data that may/may not agree with the official BAM thinking that's found on the daily slides.
This data should be used as a guide only.

Houston Pilots: SUN. 12/28/2025

Forecast Discussion

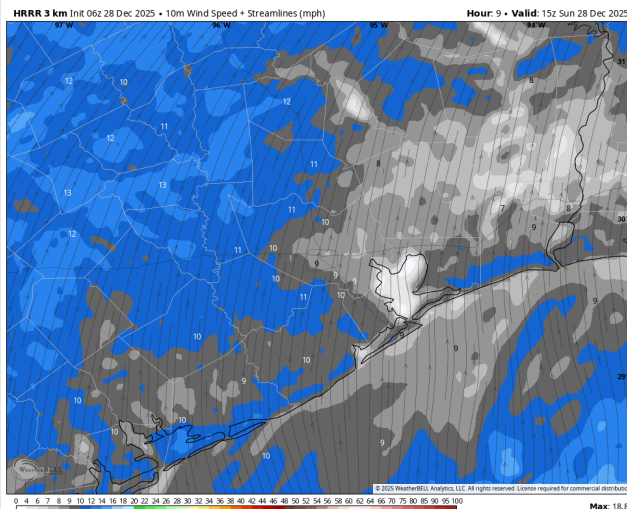
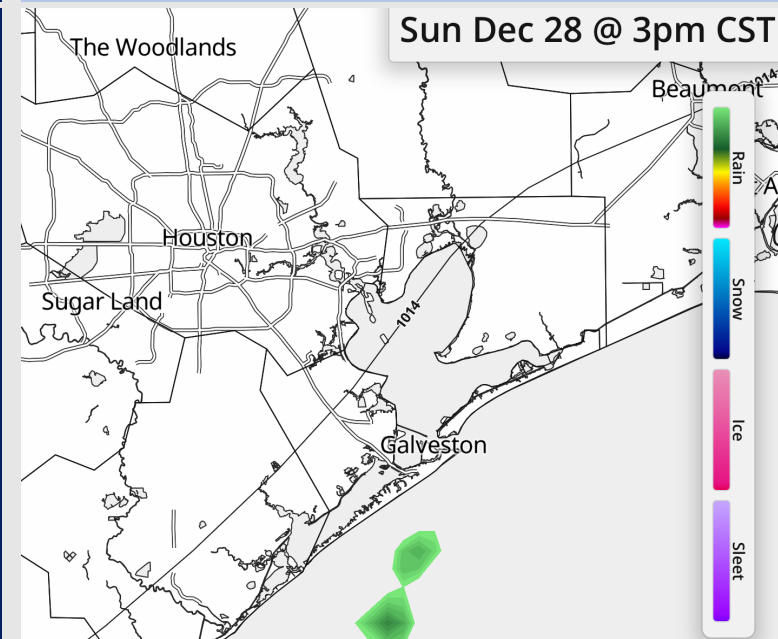
Precip: Isolated light showers will be possible from 10AM – 3PM, however, most will stay dry.

Wind: Winds will be out of the SW. **N of Morgan's Point:** Winds of 5 – 10 kts. **S of Morgan's Point:** Winds of 6 - 11 kts. **Wind gusts up to 20 kts will be possible from 10 AM – 3PM for all stations.**

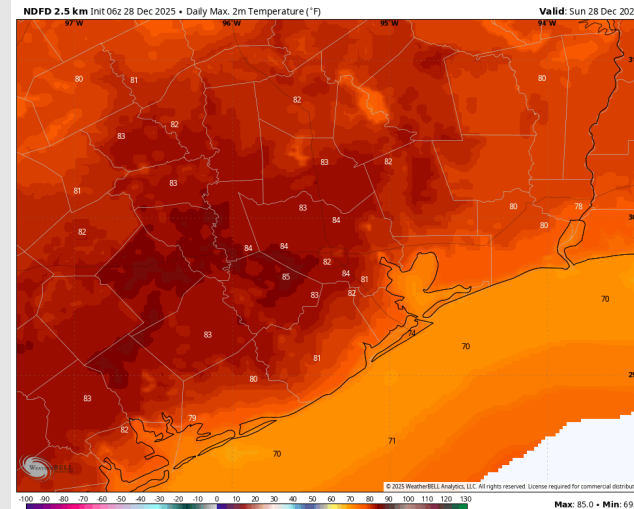
High Temps: **N of Morgan's Point:** Low 80s F. **S of Morgan's Point:** Low 70s F.

Visibility: Patchy dense fog will be likely Sunday morning with isolated pockets lingering through the day. See visibility slide for more info!

Precip Image: 3 PM CT



Wind Speed:
9 AM CT



High Temps
Today

Houston Pilots: MON. 12/29/2025

Forecast Discussion

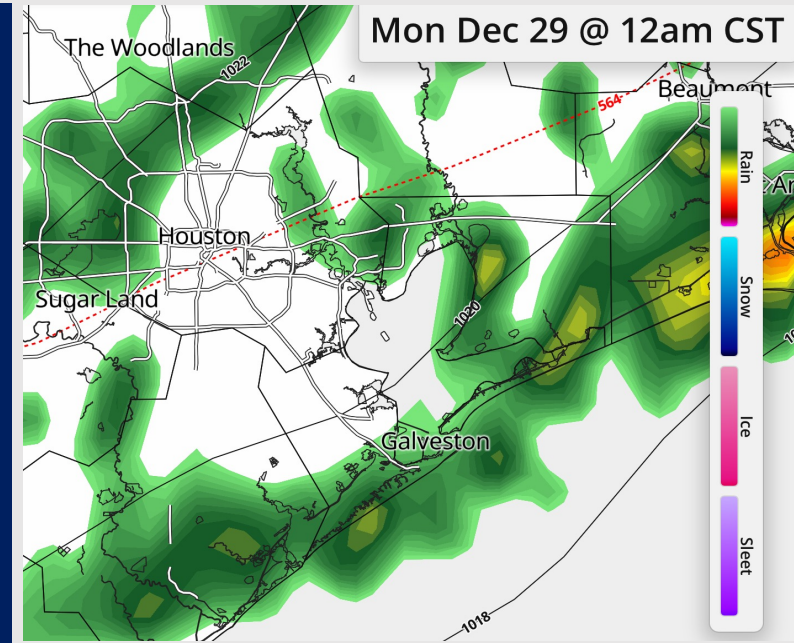
Precip: Quick passing line of showers favored from 12AM to 2AM.

Wind: Winds will quickly shift from blowing from the SW to the N by 1AM.
N of Morgan's Point: Winds of 10 – 15 kts through the day. **Wind gusts of 25 – 30 kts in play through 4PM.** **S of Morgan's Point:** Winds of 20 – 25 kts through the day. Winds at the Boarding Station expected to be at 25 – 30 kts from 1AM to 11AM. Wind gusts up to 35+ kts through 2PM, decreasing to 25 – 30 kts after 2PM.

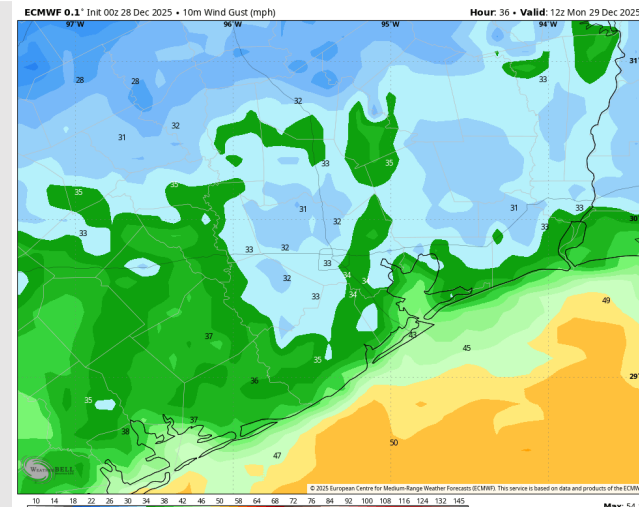
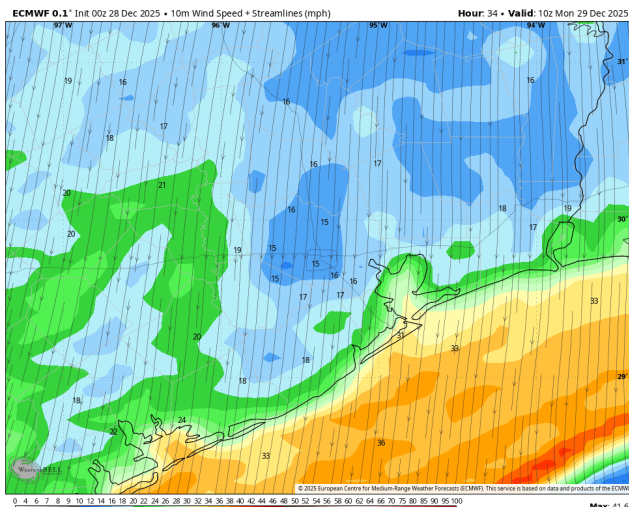
High Temps: **N of Morgan's Point:** Mid 50s F. **S of Morgan's Point:** Mid 50s F.

Visibility: Patchy dense fog will linger at the Boarding Station through 1AM-CT, prior to the entrance of the front. Low confidence currently on the exact dissipation.

Precip Image: 12 AM CT



Wind Speed:
4 AM CT



**PEAK WIND
GUSTS MON**

Forecast Discussion

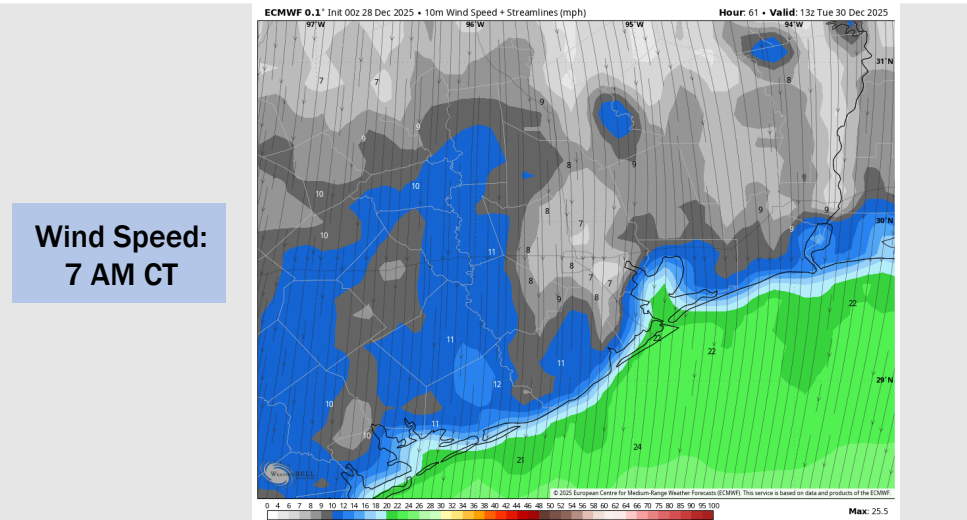
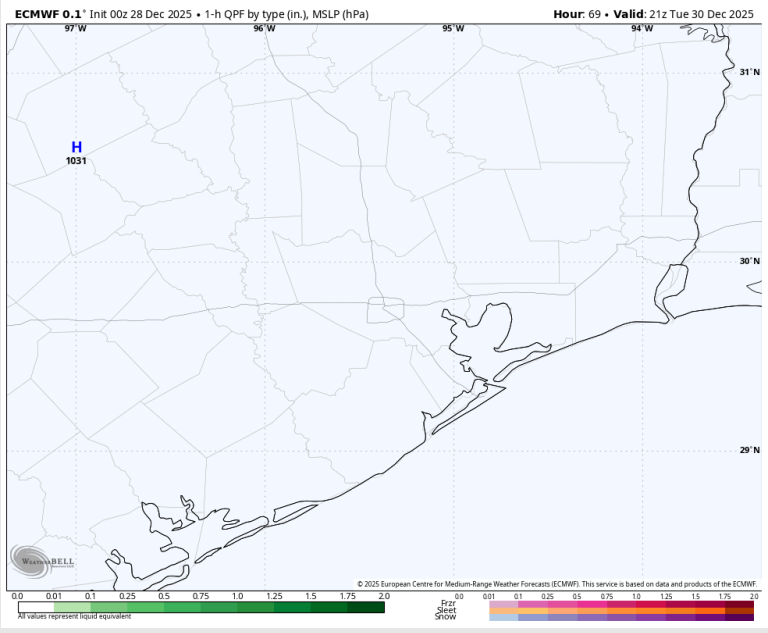
Precip: Dry conditions favored for Tuesday.

Wind: Winds will generally be out of the N Tuesday. **N of Morgan's Point:** Winds of 5 - 10 kts through 12 PM before decreasing to 3 - 8 kts. **S of Morgan's Point:** Winds will be at 15 - 20 kts through 12 PM before decreasing to 7 - 12 kts. **Wind gusts of 25 - 30 kts in play for Stations S of Morgan's Point through 12 PM.**

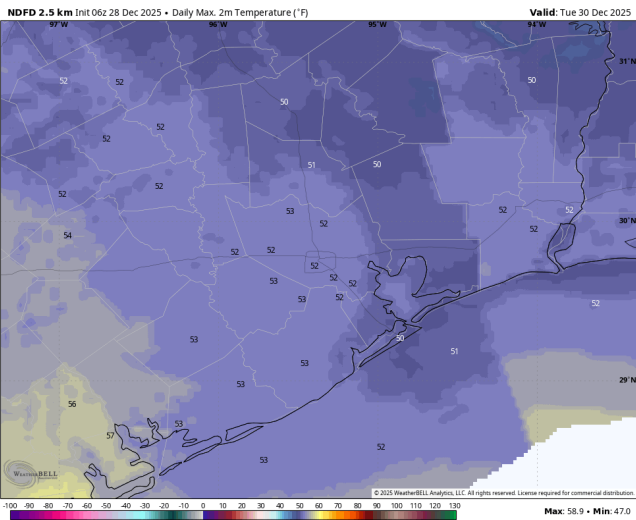
High Temps: **N of Morgan's Point:** Mid 50s F. **S of Morgan's Point:** Mid 50s F.

Visibility: No visibility concerns Tuesday.

Precip Image: 3 PM CT



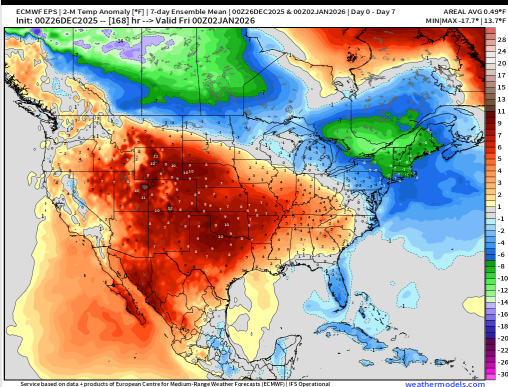
Wind Speed:
7 AM CT



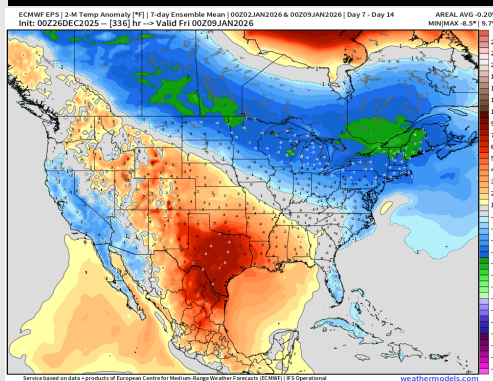
High Temps
Tuesday

Houston Pilots: 12/28/25

Next 7 Day Temperature Departure

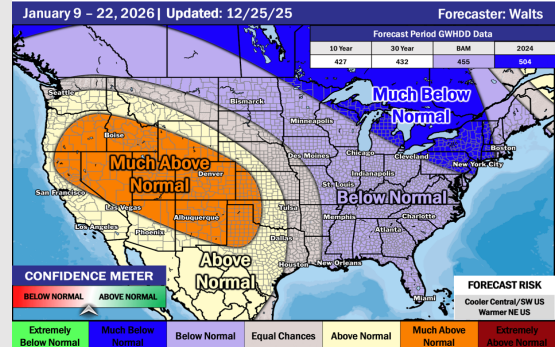


8-14 Day Temperature Departure

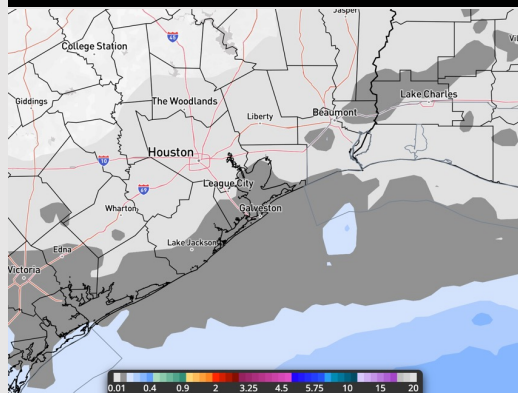


15-30 Day Temperature Departure

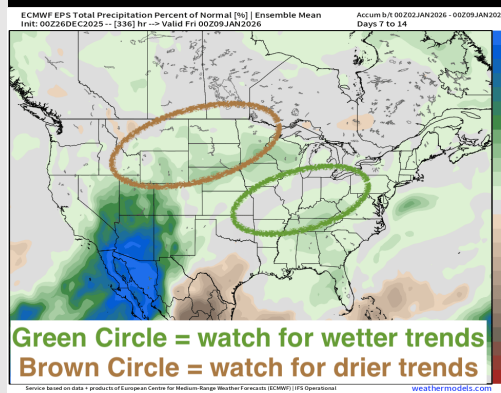
Week ¾ Temperature Outlook



Next 7 Day Total Precipitation

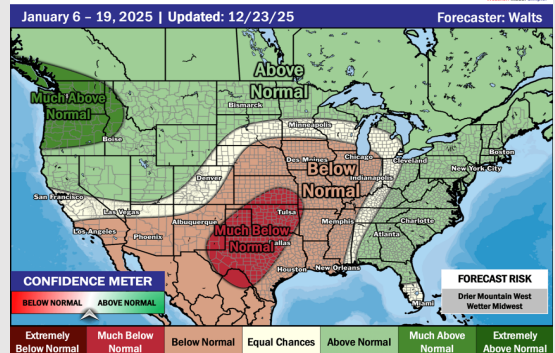


8-14 Day % of Average Precip.



15-30 Day % of Average Precip.

Week ¾ Precipitation Outlook



- Much above normal temps are favored over the next 7 days, with only minimal/isolated rain chances over the next 7 days.
- Above normal temperatures and below normal rainfall favored in the Week 2 timeframe.
- Above normal temperatures and below normal rainfall expected the first part of January.