

# Houston Pilots Forecast Package



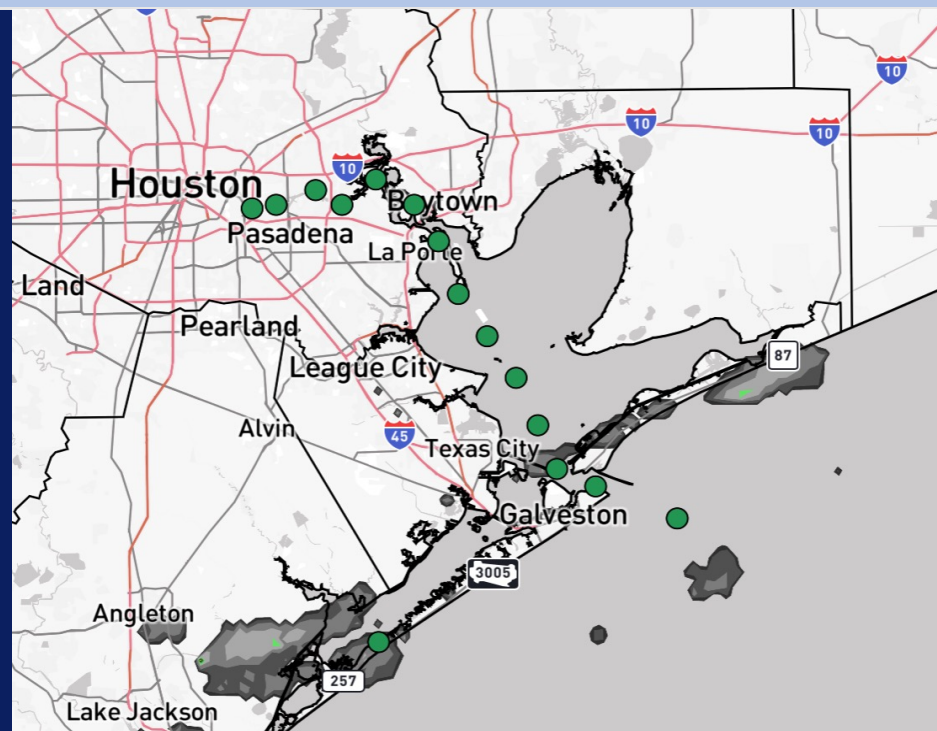
Updated: 4:00 PM CT

Friday, December 5, 2025

Forecaster: Tyler Riggles

## Weather Headlines

- Dry conditions in play for the rest of the day after 6 PM, with further risks of rain in play SUN and MON.
- Wind gusts of 20 – 30 kts will be in play after 6PM on Sunday.
- Patchy fog will be in play for all Stations through much of SUN AM. See Visibility slide for more details!



Current Radar: 3:55 PM CT

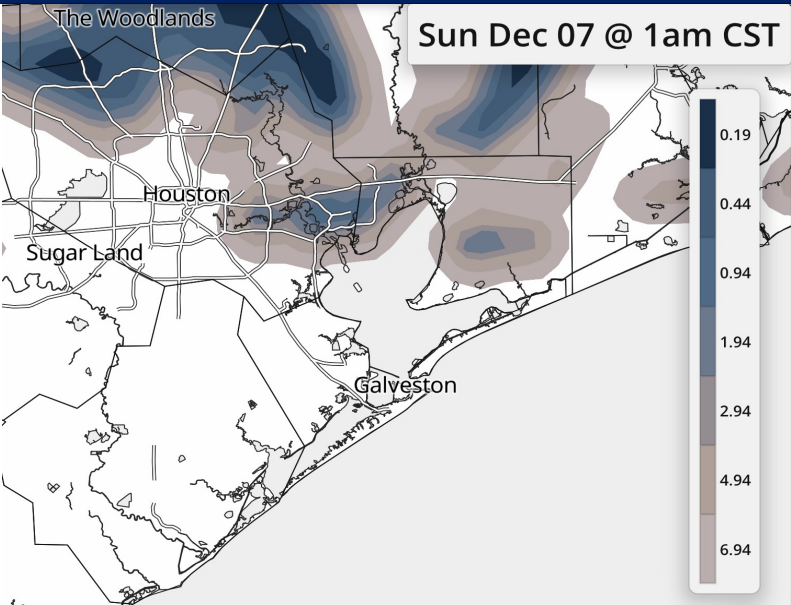
As always, please do not hesitate to reach out to us with any forecast questions at (317)-560-8122. Press 1 for forecast questions.



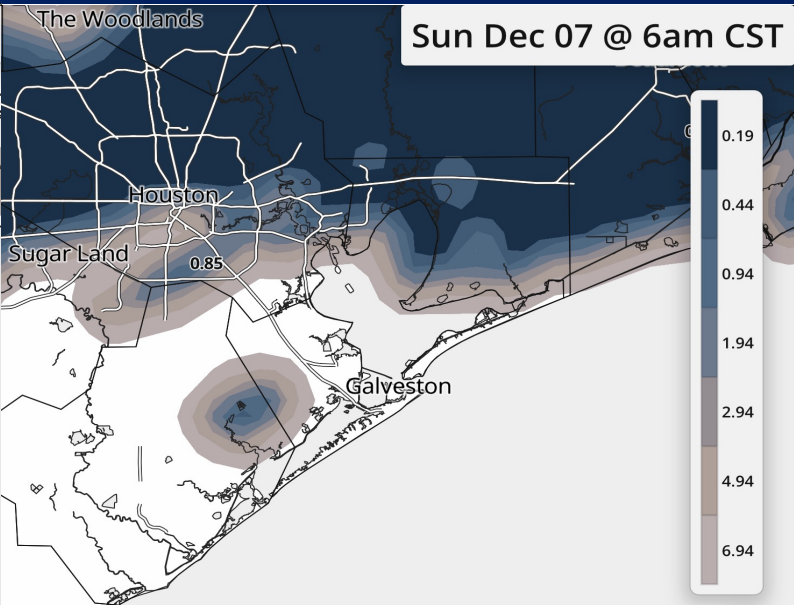
You can also access real-time forecast updates and 24/7 meteorological chat assistance on your [Clarity](#) app.

# Houston Pilots Visibility Report

## 1 AM CT SUN VISIBILITY



## 6 AM CT SUN VISIBILITY



## Confidence

Above  
Normal

Below  
Normal

### TIMEFRAME DISCUSSED

12 - 10 AM SUN

### THREAT

Medium

A patchy fog risk will be in play for all Stations through much of Sunday morning. Based on latest data, we have removed the risk from Saturday PM.

Patchy areas can see visibilities <0.5 miles during this window, with the risk being greatest for **Stations N of Morgan's Point.**

Confidence is slightly below normal on coverage overall, and we are watching for potential of coverage to fill in over the bay. Additional updates to come.

# Houston Pilots Extended Range Visibility Report



**Monday 12/08/25**

No fog is favored Monday.

## Forecast Confidence



**Wednesday 12/10/25**

Isolated fog will be possible N of Morgan’s Point from 12AM to 9AM. Confidence is lower on this risk.

## Forecast Confidence



**Tuesday 12/09/25**

No fog is favored Tuesday.

## Forecast Confidence



## Chance for Fog

Monday AM	Unlikely
Monday PM	Unlikely
Tuesday AM	Unlikely
Tuesday PM	Unlikely
Wednesday AM	Possible
Wednesday PM	Unlikely

# Houston Pilots Visibility Chart (miles)



Visibility	Fri 5 pm	Fri 6 pm	Fri 7 pm	Fri 8 pm	Fri 9 pm	Fri 10 pm	Fri 11 pm	Sat 12 am	Sat 1 am	Sat 2 am	Sat 3 am	Sat 4 am	Sat 5 am	Sat 6 am	Sat 7 am	Sat 8 am	Sat 9 am	Sat 10 am	Sat 11 am	Sat 12 pm	Sat 1 pm	Sat 2 pm	Sat 3 pm	Sat 4 pm
Houston Pilots N - 610 Bridge	10	10	10	10	10	10	10	10	10	10	10	10	10	10	10	10	10	10	10	10	10	10	10	10
Houston Pilots M - Kinder 1	10	10	10	10	10	10	10	10	10	10	10	10	10	10	10	10	10	10	10	10	10	10	10	10
Houston Pilots L - Greens Bayou	10	10	10	10	10	10	10	10	10	10	10	10	10	10	10	10	10	10	10	10	10	10	10	10
Houston Pilots K - Shell Crude	10	10	10	10	10	10	10	10	10	10	10	10	10	10	10	10	10	9	10	10	10	10	10	10
Houston Pilots J - Lynchburg Ferries	10	10	10	10	10	10	10	10	10	10	10	10	10	10	10	10	10	9	10	10	10	10	10	10
Houston Pilots I - Exxon 3	10	10	10	10	10	10	10	10	10	10	10	10	10	10	10	10	10	9	10	10	10	10	10	10
Houston Pilots H - Morgans Point	10	10	10	10	10	10	10	10	10	10	10	10	10	10	10	10	10	9	10	10	10	10	10	10
Houston Pilots G - 75/76	10	10	10	10	10	10	10	10	10	10	10	10	10	10	10	10	10	10	10	10	10	10	10	10
Houston Pilots F - 63/64	10	10	10	10	10	10	10	10	10	10	10	10	10	10	10	10	10	10	10	10	10	10	10	10
Houston Pilots E - 51/52	10	10	10	10	10	10	10	10	10	10	10	10	10	10	10	10	10	10	10	10	10	10	10	9
Houston Pilots D - 37/38	10	10	10	10	10	10	10	10	10	10	10	10	10	10	10	10	10	10	10	10	10	10	10	9
Houston Pilots C - 25/26	10	10	10	10	10	10	10	10	10	10	10	10	10	10	10	10	10	10	10	10	10	10	10	9
Houston Pilots B - 11/12	10	10	10	10	10	10	10	10	10	10	10	10	10	10	10	10	10	10	10	10	10	10	10	10
Houston Pilots A - 1 & 2 Bravo	10	10	10	10	10	10	10	10	10	10	10	10	10	10	10	10	10	7.9	9	10	10	10	10	10

**NOTE: This is automated data that may/may not agree with the official BAM thinking that's found on the daily slides or special visibility report slides. This data should be used as a guide only**

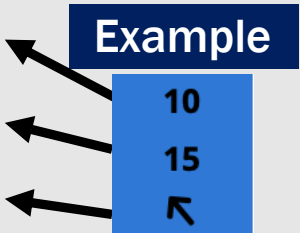
# Houston Pilots Wind Chart



**Sustained Wind 10 Knots**

**Gusts 15 Knots**

**Wind from the SE**



Wind	Fri 5 pm	Fri 6 pm	Fri 7 pm	Fri 8 pm	Fri 9 pm	Fri 10 pm	Fri 11 pm	Sat 12 am	Sat 1 am	Sat 2 am	Sat 3 am	Sat 4 am	Sat 5 am	Sat 6 am	Sat 7 am	Sat 8 am	Sat 9 am	Sat 10 am	Sat 11 am	Sat 12 pm	Sat 1 pm	Sat 2 pm	Sat 3 pm	Sat 4 pm
Houston Pilots N - 610 Bridge	3 7 ↙	3 6 ↙	2 5 ↙	1 5 ↙	1 3 ↙	1 3 ↙	1 3 ↙	1 3 ↙	1 3 ↙	1 3 ↙	1 5 ↙	1 5 ↙	1 5 ↓	1 5 ↙	1 5 ↙	1 5 ↙	1 5 ↙	1 5 ↙	2 6 ↗	2 6 ↑	3 7 ↑	3 7 ↑	3 8 ↑	5 9 ↑
Houston Pilots M - Kinder 1	3 7 ↙	3 6 ↙	3 5 ↙	1 5 ↙	1 3 ↙	1 3 ↙	1 3 ↙	1 3 ↙	1 5 ↙	1 5 ↙	1 5 ↙	1 5 ↙	1 5 ↓	1 5 ↙	1 5 ↙	1 5 ↙	1 5 ↙	1 5 ↙	2 6 ↗	3 7 ↑	3 7 ↑	3 7 ↑	3 8 ↑	5 9 ↑
Houston Pilots L - Greens Bayou	3 7 ↙	3 6 ↙	2 5 ↙	1 3 ↙	1 3 ↙	1 3 ↙	1 3 ↙	1 3 ↙	1 3 ↙	1 3 ↙	1 5 ↙	1 5 ↙	1 5 ↓	1 5 ↙	1 5 ↙	1 5 ↙	1 5 ↙	2 5 ↙	2 6 ↗	2 6 ↑	3 7 ↑	3 7 ↑	3 8 ↑	5 9 ↑
Houston Pilots K - Shell Crude	3 7 ↙	3 6 ↙	3 5 ↙	1 3 ↙	1 3 ↙	1 3 ↙	1 3 ↙	1 3 ↙	1 5 ↙	1 5 ↙	1 5 ↙	1 5 ↙	1 5 ↓	1 5 ↙	1 5 ↙	1 5 ↙	1 5 ↙	2 5 ↙	2 6 ↗	3 7 ↑	3 7 ↑	3 7 ↑	3 8 ↑	5 9 ↑
Houston Pilots J - Lynchburg Ferries	3 7 ↙	3 6 ↙	2 5 ↙	1 3 ↙	1 3 ↙	1 3 ↙	1 3 ↙	1 3 ↙	1 3 ↙	1 3 ↙	1 5 ↙	1 5 ↙	1 5 ↓	1 5 ↙	1 5 ↙	1 5 ↙	1 5 ↙	2 5 ↙	2 6 ↗	2 6 ↑	2 7 ↑	3 7 ↑	3 8 ↑	3 9 ↑
Houston Pilots I - Exxon 3	5 8 ↙	3 7 ↙	3 6 ↙	3 6 ↙	3 5 ↙	3 5 ↙	3 5 ↙	3 5 ↙	3 5 ↙	3 5 ↙	3 6 ↙	3 6 ↙	3 6 ↓	3 6 ↙	3 6 ↙	3 7 ↙	3 7 ↙	3 7 ↙	3 6 ↙	3 7 ↙	3 8 ↙	5 9 ↙	6 9 ↙	6 10 ↙
Houston Pilots H - Morgans Point	5 8 ↙	5 7 ↙	3 6 ↙	3 6 ↙	3 5 ↙	3 5 ↙	3 5 ↙	3 5 ↙	3 5 ↙	3 5 ↙	3 6 ↙	5 6 ↙	3 6 ↓	3 6 ↙	3 6 ↙	3 7 ↙	3 7 ↙	3 7 ↙	3 6 ↙	3 7 ↙	3 8 ↙	5 8 ↙	6 9 ↙	6 10 ↙
Houston Pilots G - 75/76	5 9 ↙	5 8 ↙	5 7 ↙	5 7 ↙	3 6 ↙	3 6 ↙	3 5 ↙	3 5 ↙	3 6 ↙	3 6 ↙	5 7 ↙	6 7 ↙	6 7 ↓	6 8 ↙	6 8 ↙	6 8 ↙	5 7 ↙	5 7 ↙	5 8 ↙	3 8 ↙	3 7 ↙	3 8 ↙	3 9 ↙	6 10 ↙
Houston Pilots F - 63/64	5 9 ↙	5 8 ↙	5 7 ↙	3 7 ↙	3 6 ↙	3 6 ↙	3 5 ↙	3 5 ↙	3 6 ↙	3 6 ↙	5 7 ↙	6 8 ↙	6 8 ↓	6 8 ↙	6 8 ↙	6 8 ↙	6 7 ↙	6 8 ↙	5 8 ↙	3 8 ↙	3 7 ↙	3 8 ↙	3 8 ↙	5 10 ↙
Houston Pilots E - 51/52	5 9 ↙	5 8 ↙	3 7 ↙	3 7 ↙	3 6 ↙	3 6 ↙	3 6 ↙	3 6 ↙	3 6 ↙	3 6 ↙	5 7 ↙	6 8 ↙	6 8 ↓	6 8 ↙	6 9 ↙	6 9 ↙	6 8 ↙	6 8 ↙	5 8 ↙	3 8 ↙	3 8 ↙	3 8 ↙	3 8 ↙	5 9 ↙
Houston Pilots D - 37/38	6 9 ↙	5 8 ↙	5 7 ↙	3 7 ↙	3 6 ↙	3 6 ↙	3 6 ↙	3 6 ↙	3 6 ↙	3 6 ↙	5 7 ↙	6 8 ↙	6 8 ↓	6 9 ↙	6 9 ↙	6 9 ↙	6 8 ↙	6 9 ↙	5 8 ↙	5 8 ↙	3 8 ↙	3 8 ↙	3 8 ↙	5 9 ↙
Houston Pilots C - 25/26	6 9 ↙	6 8 ↙	5 7 ↙	3 7 ↙	3 6 ↙	3 6 ↙	3 6 ↙	3 6 ↙	3 6 ↙	3 6 ↙	5 7 ↙	6 8 ↙	6 9 ↓	6 9 ↙	7 10 ↙	6 9 ↙	6 9 ↙	6 9 ↙	6 8 ↙	5 9 ↙	3 8 ↙	3 8 ↙	5 8 ↙	5 9 ↙
Houston Pilots B - 11/12	6 10 ↙	6 9 ↙	5 8 ↙	3 7 ↙	3 7 ↙	3 7 ↙	3 6 ↙	3 6 ↙	3 6 ↙	3 7 ↙	5 7 ↙	6 8 ↙	6 9 ↓	6 9 ↙	6 10 ↙	6 9 ↙	6 9 ↙	6 9 ↙	6 8 ↙	5 9 ↙	5 9 ↙	5 9 ↙	5 9 ↙	6 9 ↙
Houston Pilots A - 1 & 2 Bravo	6 10 ↙	6 10 ↙	6 9 ↙	6 8 ↙	6 8 ↙	6 8 ↙	5 8 ↙	5 7 ↙	5 7 ↙	5 7 ↙	6 8 ↙	6 9 ↙	7 10 ↙	8 12 ↙	8 13 ↙	8 12 ↙	7 10 ↙	7 10 ↙	6 9 ↙	6 9 ↙	5 9 ↙	3 9 ↙	3 8 ↙	5 9 ↙

**NOTE: This is automated data that may/may not agree with the official BAM thinking that's found on the daily slides.  
This data should be used as a guide only.**



# Houston Pilots: FRI. 12/5/2025

## Forecast Discussion

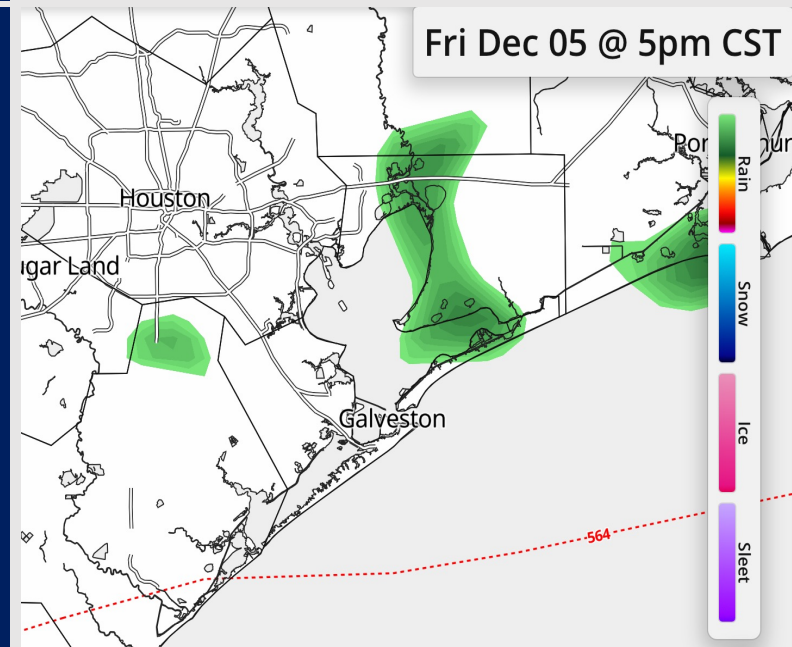
**Precip:** A few hit/miss light showers will linger through 6 PM.

**Wind:** Winds will be variable for the remainder of the day, with a tendency to come from the ENE. **N of Morgan's Point:** Winds of 2 – 7 kts. **S of Morgan's Point:** Winds will be at 5 – 10 kts for the remainder of the day.

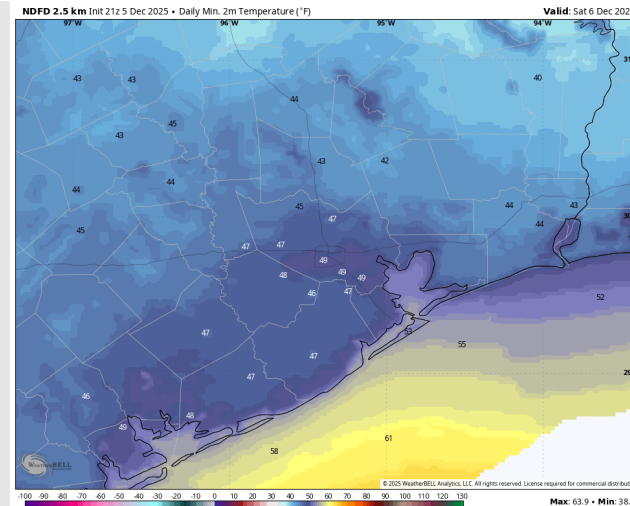
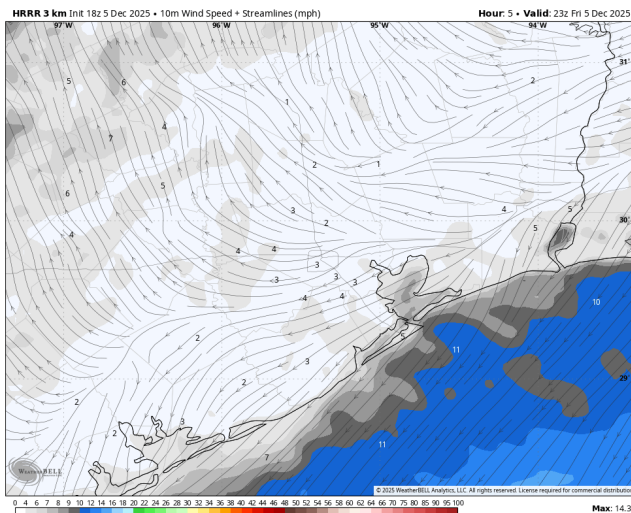
**Low Temps:** **N of Morgan's Point:** Upper 40s F. **S of Morgan's Point:** Low 50s F.

**Visibility:** No visibility concerns for the rest of the day.

## Precip Image: 5 PM CT



**Wind Speed:**  
5 PM CT



**Low Temps**  
**SAT AM**

# Houston Pilots: SAT. 12/6/2025

## Forecast Discussion

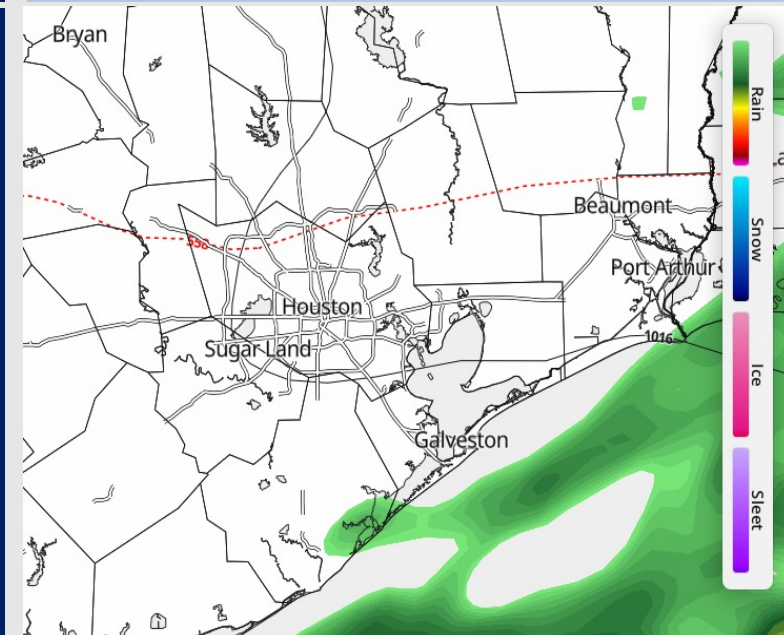
**Precip:** Rain is expected to remain south of all Stations, with isolated showers possible at the Boarding Station through 5AM.

**Wind:** Winds will be generally out of the SE, becoming variable at times. **N of Morgan's Point:** Winds will be at 3 – 8 kts. **S of Morgan's Point:** Sustained winds of 3 – 8 kts.

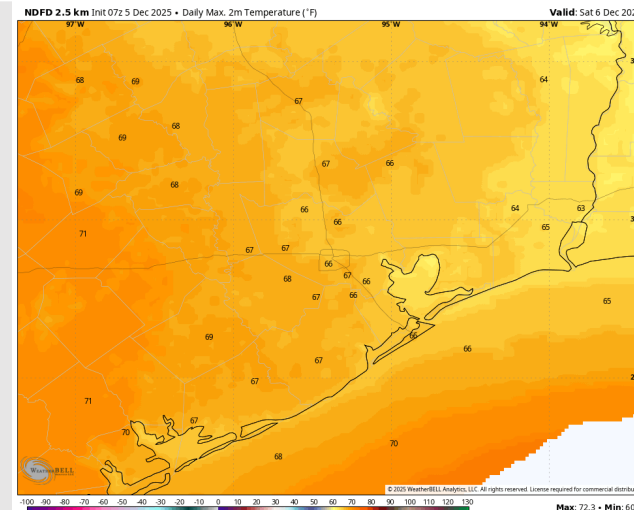
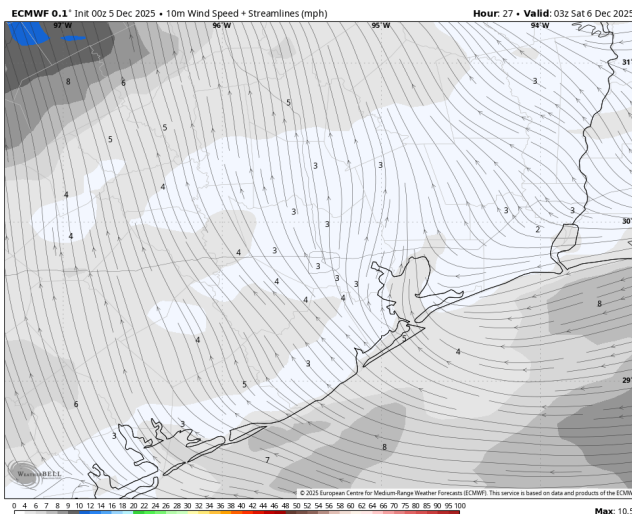
**High Temps:** **N of Morgan's Point:** Mid 60s F. **S of Morgan's Point:** Mid 60s F.

**Visibility:** No fog concerns for Saturday, all patchy fog concerns will occur just after midnight Sunday and into the morning.

## Precip Image: 6 AM CT



**Wind Speed:**  
9 PM CT



**High Temps**  
**Saturday**

## Forecast Discussion

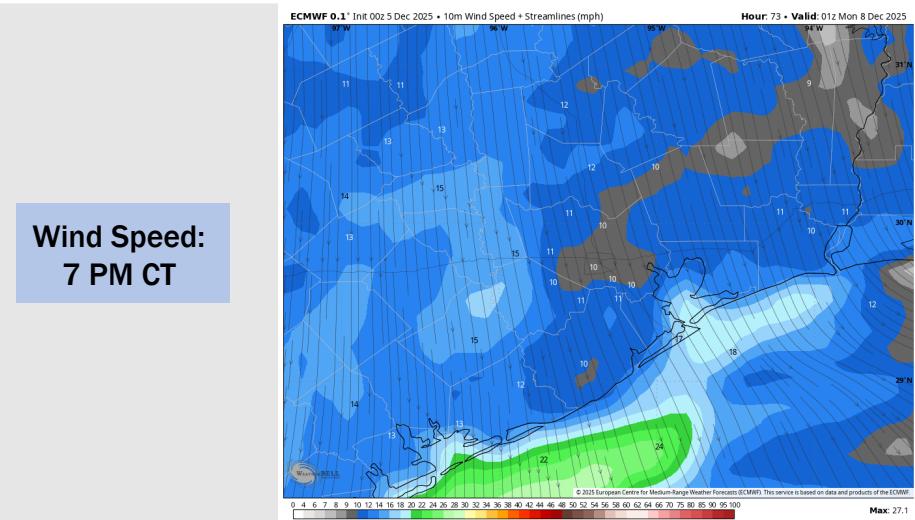
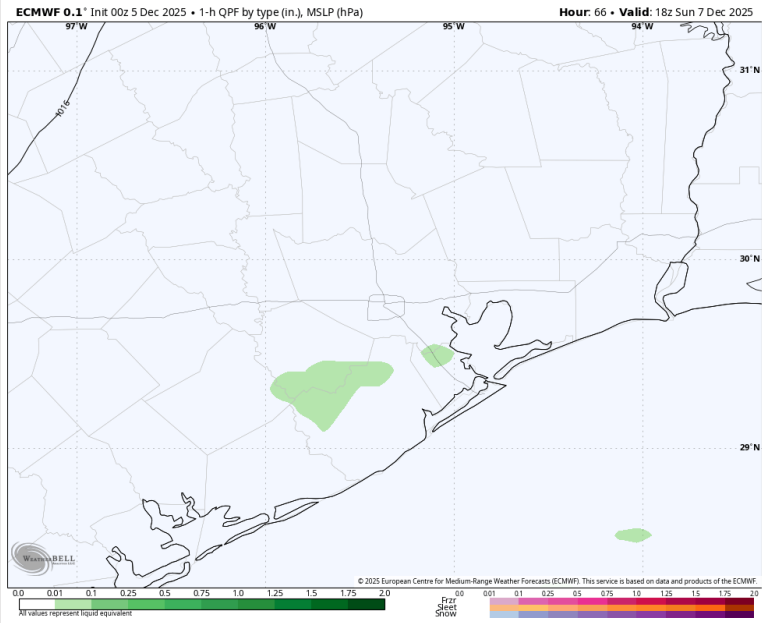
**Precip:** Isolated showers will be possible from 11AM to 2PM for all Stations.

**Wind:** Winds will gradually transition to blow from the S to out of the N throughout the day. **N of Morgan's Point:** Winds of 3 – 8 kts, increasing to 6 – 11 kts after 6PM. **S of Morgan's Point:** Winds of 3 – 8 kts, increasing to 15 – 20 kts after 6PM. **Wind gusts of 20 kts will be in play N of Morgan's Point after 6PM with gusts S of Morgan's Point at 25 – 30 kts.**

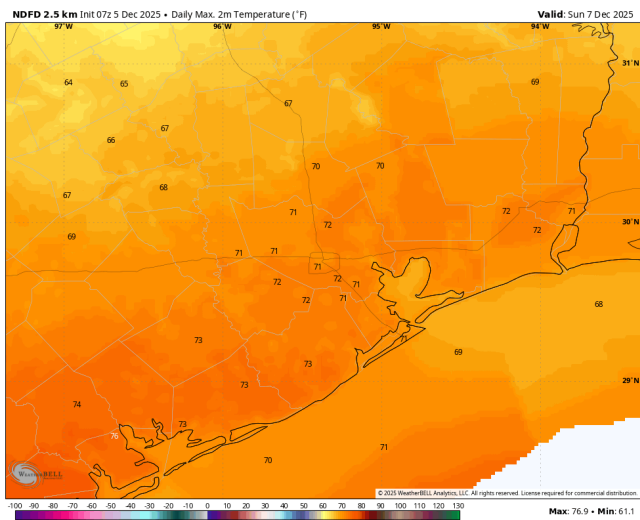
**High Temps:** **N of Morgan's Point:** Low 70s. **S of Morgan's Point:** Low 70s F

**Visibility:** Patchy fog will be possible from 12AM - 10AM SUN for all Stations.

## Precip Image: 12 PM CT



Wind Speed:  
7 PM CT

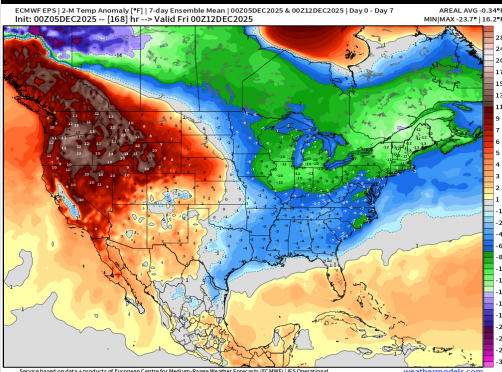


High Temps  
Sunday

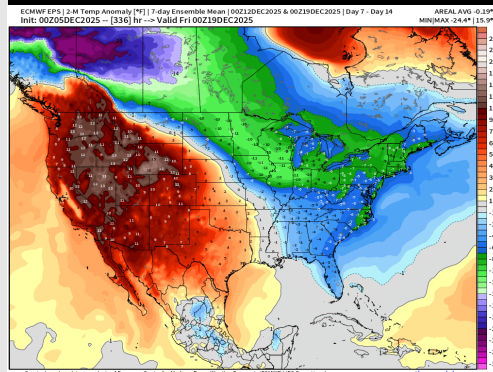


# Houston Pilots: 12/05/25

## Next 7 Day Temperature Departure

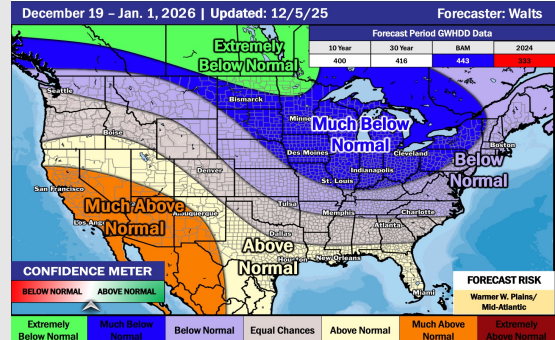


## 8-14 Day Temperature Departure

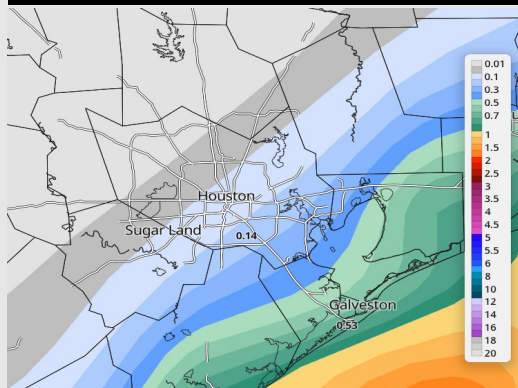


## 15-30 Day Temperature Departure

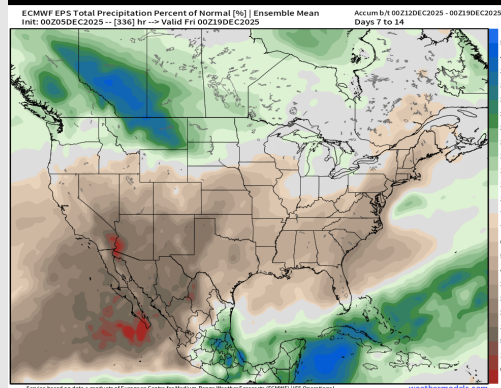
### Week ¾ Temperature Outlook



## Next 7 Day Total Precipitation

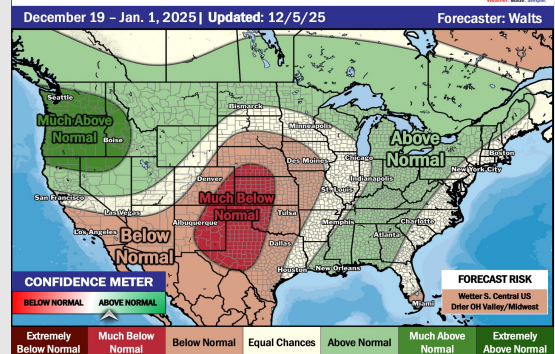


## 8-14 Day % of Average Precip.



## 15-30 Day % of Average Precip.

### Week ¾ Precipitation Outlook



- Below normal temperatures are favored over the next 7 days, with scattered to widespread heavy rains in play through Friday.
- Above normal temperatures and below normal rainfall favored in the Week 2 timeframe.
- Above normal temperatures and near normal rainfall expected late December.