

Houston Pilots Forecast Package



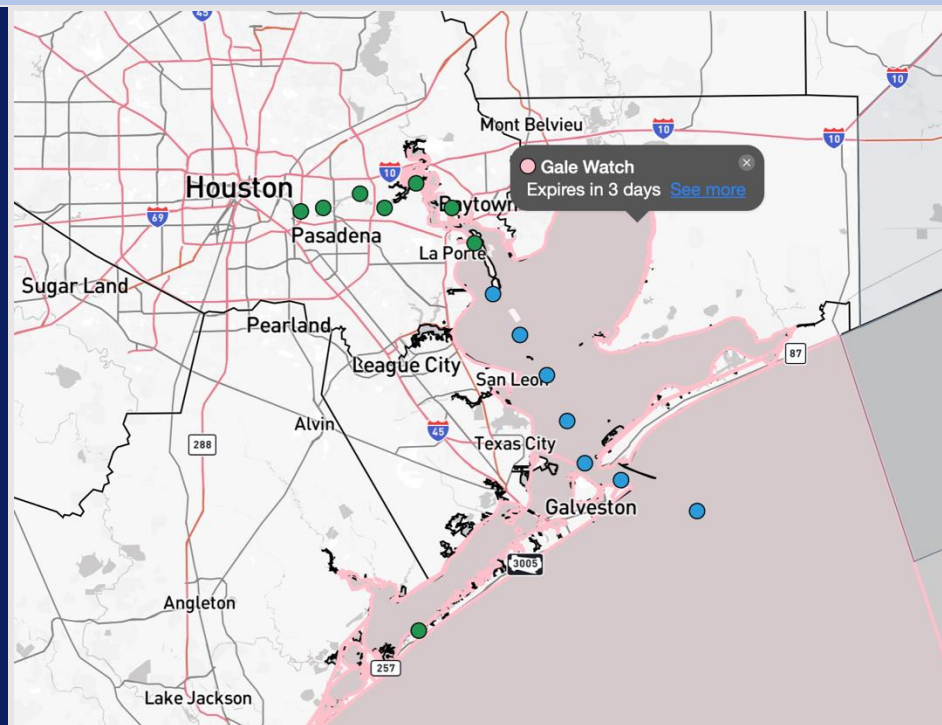
Updated: 1:40 AM CT

Saturday, December 27, 2025

Forecaster: Hope Kleitsch

Weather Headlines

- Favoring mostly dry conditions over the next 72 hours.
- **Fog will be in play through SUN evening, with the best chance of dense fog occurring through 9AM today and again from 12AM to 9AM Sunday.**
- **Gusty winds of 30 – 40 kts come into play Monday! Near Gale conditions will be possible for the Boarding Station!**



Current Radar: 1:40 AM CT

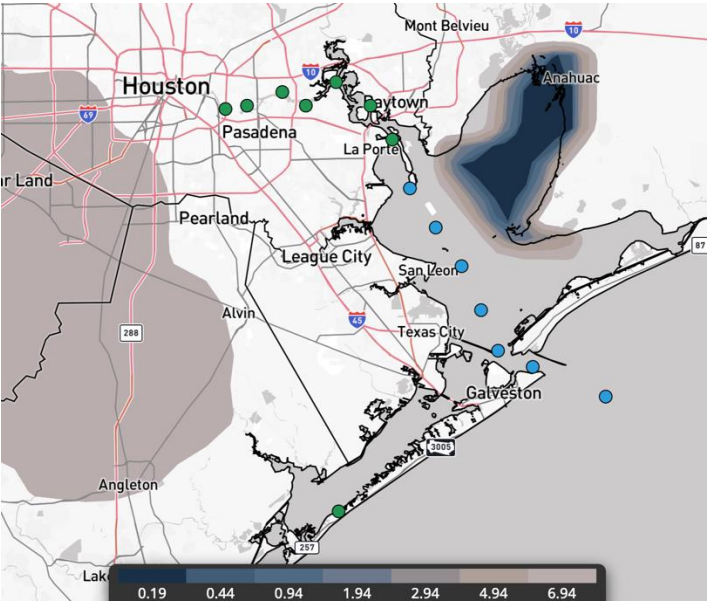
As always, please do not hesitate to reach out to us with any forecast questions at **(317)-560-8122. Press 1 for forecast questions.**



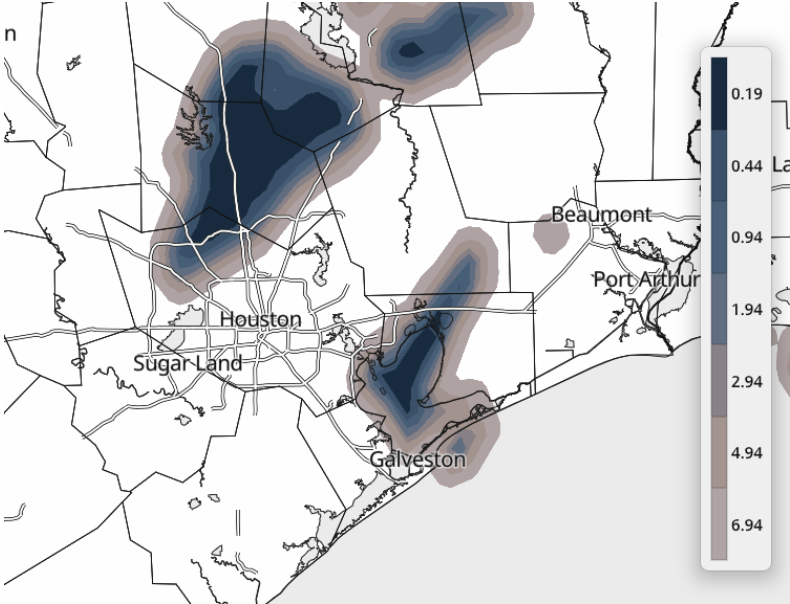
You can also access real-time forecast updates and 24/7 meteorological chat assistance on your Clarity app.

Houston Pilots Visibility Report


CURRENT VISIBILITY (1:15 AM CT)



6 AM CT SAT VISIBILITY



Confidence



TIMEFRAME DISCUSSED

THREAT

12 AM SAT – 12 AM
SUN

MEDIUM

Due to winds sticking to be more out of the S, fog has been confined to be more so in Trinity Bay this morning. Winds may be able to shift slightly to allow for fog to spread to stations between **Morgan's Point** and **Station 51/52** with the best timeframe for this to occur after 4AM. Visibilities <1 mile possible.

For **Stations N of Morgan's Point**, isolated pockets of mist/fog will be possible from 6AM to 9AM, with visibilities dropping to 1 – 2 miles.

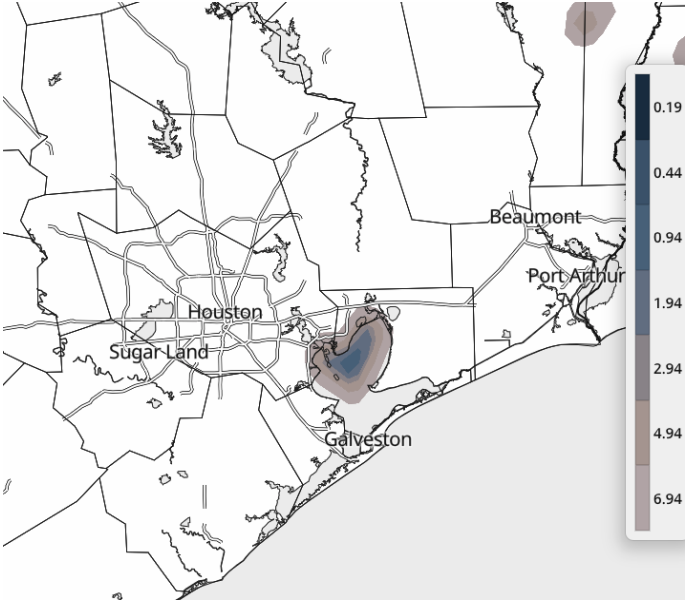
By 9AM, fog **in the bay** will likely become more broken up in nature and less dense. For the most part, conditions will likely be mostly clear, however, a few isolated instances of visibilities <2 miles will still be in play from 10AM to 8PM.

After 8PM, fog will likely begin to become patchy again for **Stations S of Morgan's Point**, with visibilities <1 mile, however, the highest coverage is still not anticipated until after 12AM SUN.

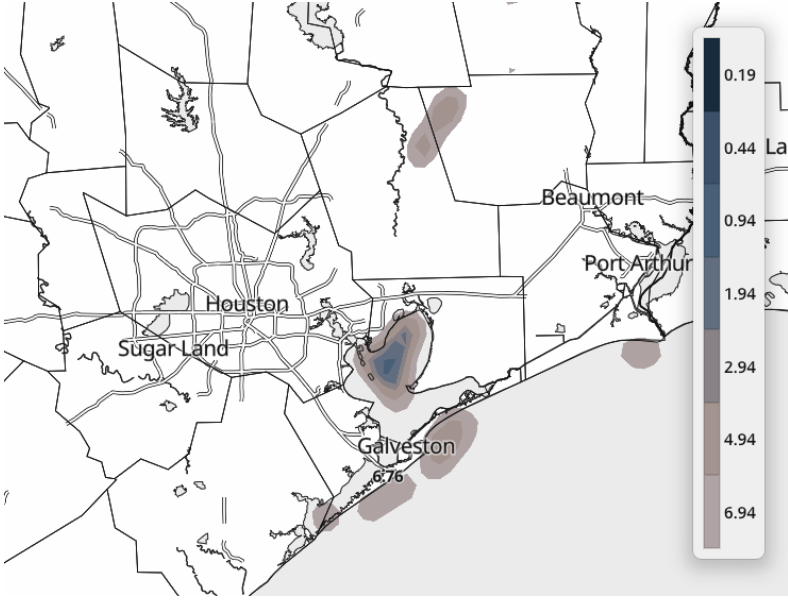
Houston Pilots Visibility Report




2 AM CT SUN VISIBILITY



12 PM CT SUN VISIBILITY



Confidence



TIMEFRAME DISCUSSED

THREAT

12 AM – 10 PM SUN

Medium

Patchy fog will be possible for **Stations S of Morgan's Point**, with visibilities <1 mile through 9AM. Due to warmer water temperatures, coverage of fog is expected to be much less than previous mornings.

For Stations **N of Morgan's Point**, fog will be possible from 3AM to 8AM, with visibilities at 1 – 2 miles. Very localized instances of <1 mile cannot be completely ruled out.

After 9AM, any fog that has formed **S of Morgan's Point** is expected to become isolated in nature and less dense. For the most part, conditions will likely be mostly clear, however, a few isolated instances of visibilities <2 miles will still be in play from 10AM to 10PM.

After 10PM, fog is anticipated to clear out fully as a front works through from north to south. *Confidence on the exact timing of this front is lower.*

Houston Pilots Extended Range Visibility Report



Tuesday 12/30/2025

No fog concerns Tuesday.

Forecast Confidence



Thursday 1/1/2026

No fog concerns Thursday.

Forecast Confidence



Wednesday 12/31/2025

No fog concerns Wednesday.

Forecast Confidence



Chance for Fog

Tuesday AM	Unlikely
Tuesday PM	Unlikely
Wednesday AM	Unlikely
Wednesday PM	Unlikely
Thursday AM	Unlikely
Thursday PM	Unlikely

Houston Pilots Visibility Chart (miles)



Visibility	Sat 3 am	Sat 4 am	Sat 5 am	Sat 6 am	Sat 7 am	Sat 8 am	Sat 9 am	Sat 10 am	Sat 11 am	Sat 12 pm	Sat 1 pm	Sat 2 pm	Sat 3 pm	Sat 4 pm	Sat 5 pm	Sat 6 pm	Sat 7 pm	Sat 8 pm	Sat 9 pm	Sat 10 pm	Sat 11 pm	Sun 12 am	Sun 1 am	Sun 2 am
Houston Pilots N - 610 Bridge	10	6.9	6.9	3.9	3.9	2.9	2.9	5.9	10	10	10	10	10	10	10	10	10	10	10	10	10	9	6.9	6.9
Houston Pilots M - Kinder 1	10	6.9	6.9	3.9	3.9	2.9	2.9	6.9	10	10	10	10	10	10	10	10	10	10	10	10	10	9	6.9	6.9
Houston Pilots L - Greens Bayou	10	6.9	6.9	3.9	3.9	2.9	2.9	6.9	10	10	10	10	10	10	10	10	10	10	10	10	10	9	6.9	6.9
Houston Pilots K - Shell Crude	10	6.9	6.9	3.9	3.9	2.9	2.9	6.9	10	10	10	10	10	10	10	10	10	10	10	10	10	9	6.9	6.9
Houston Pilots J - Lynchburg Ferries	10	6.9	6.9	3.9	3.9	2.9	2.9	6.9	10	10	10	10	10	10	10	10	10	10	10	10	10	9	6.9	6.9
Houston Pilots I - Exxon 3	10	6.9	6.9	3.9	2.9	2.5	2.9	6.9	10	10	10	10	10	10	10	10	10	10	10	10	10	9	6.9	6.9
Houston Pilots H - Morgans Point	7.9	6.9	5.9	3.9	2.5	0.3	0.3	6.9	9	10	10	10	10	10	10	10	10	10	10	10	9	7.9	6.9	5.9
Houston Pilots G - 75/76	7.9	6.9	4.9	3.9	0.3	0.3	0.3	0.3	6.9	5.9	10	10	10	10	10	10	10	10	10	10	7.9	6.9	6.9	5
Houston Pilots F - 63/64	7.9	6.9	4.9	3.9	0.5	0.3	0.3	0.3	6.9	5.9	10	10	10	10	10	10	10	10	10	10	7.9	6.9	6.9	4
Houston Pilots E - 51/52	7.9	6.9	4.9	3.9	2.5	2.9	2.5	0.5	6.9	9	10	10	10	10	10	10	10	10	10	10	7.9	6.9	6.9	4
Houston Pilots D - 37/38	7.9	6.9	4.9	3.9	2.9	3.9	3.9	5.9	7.9	9	10	10	10	10	10	10	10	10	10	10	7.9	6.9	6.9	4
Houston Pilots C - 25/26	7.9	6.9	4.9	3.9	3.9	3.9	3.9	5.9	7.9	9	10	10	10	10	10	10	10	10	10	10	7.9	6.9	6.9	4
Houston Pilots B - 11/12	7.9	6.9	4.9	3.9	3.9	4.9	3.9	5.9	9	9	10	10	10	10	10	10	10	10	10	9	6.9	6.9	6.9	5
Houston Pilots A - 1 & 2 Bravo	7.9	6.9	4.9	4.9	4.9	4.9	4.9	6.9	9	9	9	9	10	10	10	10	10	10	10	9	6.9	6.9	6.9	7

NOTE: This is automated data that may/may not agree with the official BAM thinking that’s found on the daily slides or special visibility report slides. This data should be used as a guide only

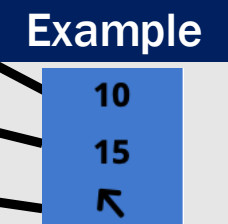
Houston Pilots Wind Chart



Forecast Confidence



Sustained Wind 10 Knots
Gusts 15 Knots
Wind from the SE



Wind	Sat 3 am	Sat 4 am	Sat 5 am	Sat 6 am	Sat 7 am	Sat 8 am	Sat 9 am	Sat 10 am	Sat 11 am	Sat 12 pm	Sat 1 pm	Sat 2 pm	Sat 3 pm	Sat 4 pm	Sat 5 pm	Sat 6 pm	Sat 7 pm	Sat 8 pm	Sat 9 pm	Sat 10 pm	Sat 11 pm	Sun 12 am	Sun 1 am	Sun 2 am
Houston Pilots N - 610 Bridge	6 14 ↑	6 14 ↑	6 13 ↑	6 12 ↑	6 12 ↑	6 12 ↑	6 12 ↑	7 13 ↑	8 15 ↑	8 16 ↑	8 17 ↑	9 18 ↑	10 18 ↑	10 20 ↑	10 20 ↑	10 18 ↑	9 17 ↑	8 17 ↑	8 16 ↑	8 15 ↑	8 15 ↑	7 15 ↑	7 15 ↑	7 15 ↑
Houston Pilots M - Kinder 1	6 14 ↑	6 13 ↑	6 13 ↑	6 12 ↑	6 12 ↑	6 12 ↑	6 12 ↑	6 13 ↑	8 15 ↑	8 16 ↑	8 17 ↑	9 18 ↑	9 18 ↑	10 20 ↑	10 18 ↑	10 18 ↑	9 17 ↑	8 16 ↑	8 16 ↑	8 15 ↑	8 15 ↑	7 15 ↑	7 15 ↑	7 15 ↑
Houston Pilots L - Greens Bayou	6 14 ↑	6 13 ↑	6 12 ↑	6 12 ↑	5 10 ↑	6 12 ↑	6 12 ↑	6 13 ↑	8 15 ↑	8 16 ↑	8 17 ↑	9 18 ↑	9 18 ↑	10 20 ↑	10 18 ↑	10 18 ↑	9 17 ↑	8 16 ↑	8 16 ↑	7 15 ↑	7 15 ↑	7 15 ↑	7 15 ↑	6 15 ↑
Houston Pilots K - Shell Crude	6 13 ↑	6 13 ↑	6 12 ↑	6 12 ↑	5 10 ↑	6 12 ↑	6 12 ↑	6 13 ↑	8 15 ↑	8 16 ↑	8 17 ↑	9 18 ↑	10 18 ↑	10 20 ↑	10 18 ↑	10 18 ↑	8 17 ↑	8 16 ↑	8 15 ↑	7 15 ↑	7 15 ↑	7 15 ↑	6 15 ↑	6 15 ↑
Houston Pilots J - Lynchburg Ferries	6 13 ↑	6 13 ↑	6 12 ↑	5 10 ↑	5 10 ↑	5 10 ↑	6 12 ↑	6 13 ↑	7 14 ↑	8 15 ↑	8 17 ↑	9 17 ↑	10 17 ↑	10 20 ↑	10 18 ↑	10 18 ↑	8 17 ↑	8 16 ↑	8 15 ↑	7 15 ↑	7 15 ↑	6 15 ↑	6 14 ↑	6 14 ↑
Houston Pilots I - Exxon 3	9 14 ↑	9 14 ↑	8 13 ↑	8 12 ↑	8 12 ↑	8 12 ↑	8 12 ↑	8 13 ↑	8 14 ↑	9 15 ↑	10 17 ↑	10 18 ↑	12 18 ↑	13 20 ↑	13 20 ↑	13 18 ↑	13 17 ↑	12 17 ↑	12 16 ↑	10 16 ↑	10 15 ↑	10 15 ↑	10 15 ↑	10 15 ↑
Houston Pilots H - Morgans Point	9 14 ↑	8 14 ↑	8 13 ↑	8 12 ↑	7 12 ↑	7 12 ↑	8 12 ↑	8 13 ↑	8 14 ↑	9 15 ↑	10 17 ↑	10 18 ↑	12 18 ↑	13 20 ↑	13 20 ↑	13 18 ↑	12 17 ↑	12 16 ↑	10 16 ↑	10 15 ↑	10 15 ↑	10 15 ↑	10 15 ↑	9 15 ↑
Houston Pilots G - 75/76	10 15 ↑	10 15 ↑	9 14 ↑	8 14 ↑	8 13 ↑	8 13 ↑	8 14 ↑	8 14 ↑	9 15 ↑	9 16 ↑	10 17 ↑	10 18 ↑	12 20 ↑	13 20 ↑	13 20 ↑	13 18 ↑	13 17 ↑	12 17 ↑	12 16 ↑	12 16 ↑	10 16 ↑	10 16 ↑	10 16 ↑	10 16 ↑
Houston Pilots F - 63/64	10 15 ↑	10 15 ↑	9 14 ↑	8 14 ↑	8 13 ↑	8 13 ↑	8 14 ↑	8 14 ↑	9 15 ↑	9 16 ↑	10 17 ↑	10 18 ↑	10 18 ↑	12 20 ↑	13 20 ↑	12 17 ↑	12 17 ↑	12 16 ↑	10 16 ↑	10 16 ↑	10 16 ↑	10 16 ↑	10 16 ↑	10 16 ↑
Houston Pilots E - 51/52	9 14 ↑	9 14 ↑	9 14 ↑	8 14 ↑	8 13 ↑	8 13 ↑	8 13 ↑	8 13 ↑	8 15 ↑	9 15 ↑	9 16 ↑	10 17 ↑	10 17 ↑	10 18 ↑	12 17 ↑	10 17 ↑	10 16 ↑	10 15 ↑	10 15 ↑	10 15 ↑	10 15 ↑	10 15 ↑	10 15 ↑	10 15 ↑
Houston Pilots D - 37/38	9 14 ↑	9 14 ↑	9 14 ↑	8 13 ↑	8 13 ↑	8 13 ↑	8 13 ↑	8 13 ↑	8 14 ↑	9 15 ↑	9 16 ↑	9 16 ↑	10 17 ↑	10 18 ↑	10 17 ↑	10 16 ↑	10 15 ↑	10 15 ↑	10 15 ↑	10 15 ↑	10 15 ↑	10 15 ↑	10 15 ↑	10 15 ↑
Houston Pilots C - 25/26	9 14 ↑	9 14 ↑	9 14 ↑	8 14 ↑	8 13 ↑	8 13 ↑	8 13 ↑	8 13 ↑	8 14 ↑	8 15 ↑	9 16 ↑	9 16 ↑	10 16 ↑	10 16 ↑	10 16 ↑	10 16 ↑	9 15 ↑	9 15 ↑	10 15 ↑	10 15 ↑	10 15 ↑	10 15 ↑	10 15 ↑	10 15 ↑
Houston Pilots B - 11/12	8 14 ↑	8 14 ↑	8 14 ↑	8 13 ↑	8 13 ↑	8 13 ↑	8 13 ↑	8 13 ↑	8 13 ↑	8 15 ↑	8 15 ↑	9 15 ↑	9 16 ↑	9 15 ↑	9 15 ↑	8 14 ↑	8 14 ↑	8 15 ↑	8 15 ↑	8 15 ↑	8 15 ↑	8 15 ↑	8 15 ↑	8 15 ↑
Houston Pilots A - 1 & 2 Bravo	10 15 ↑	10 15 ↑	10 15 ↑	10 15 ↑	10 15 ↑	9 14 ↑	9 14 ↑	8 13 ↑	8 14 ↑	8 15 ↑	8 14 ↑	8 15 ↑	8 15 ↑	8 14 ↑	8 15 ↑	8 15 ↑	9 15 ↑	9 15 ↑	10 15 ↑	10 15 ↑	10 16 ↑	10 16 ↑	10 16 ↑	10 16 ↑

NOTE: This is automated data that may/may not agree with the official BAM thinking that's found on the daily slides.
This data should be used as a guide only.

Houston Pilots: SAT. 12/27/2025

Forecast Discussion

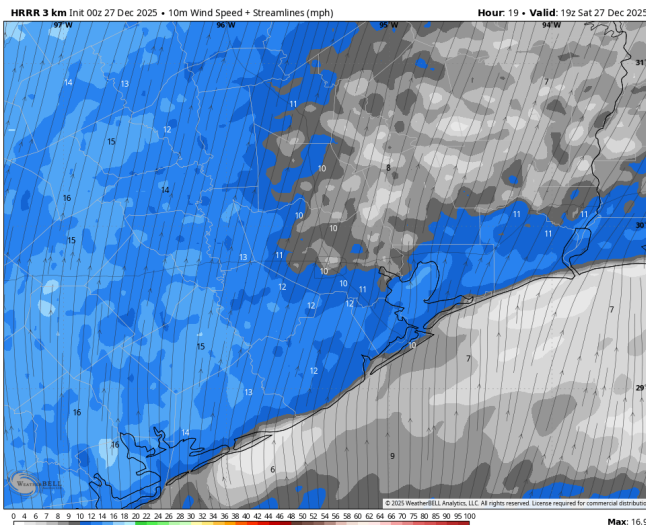
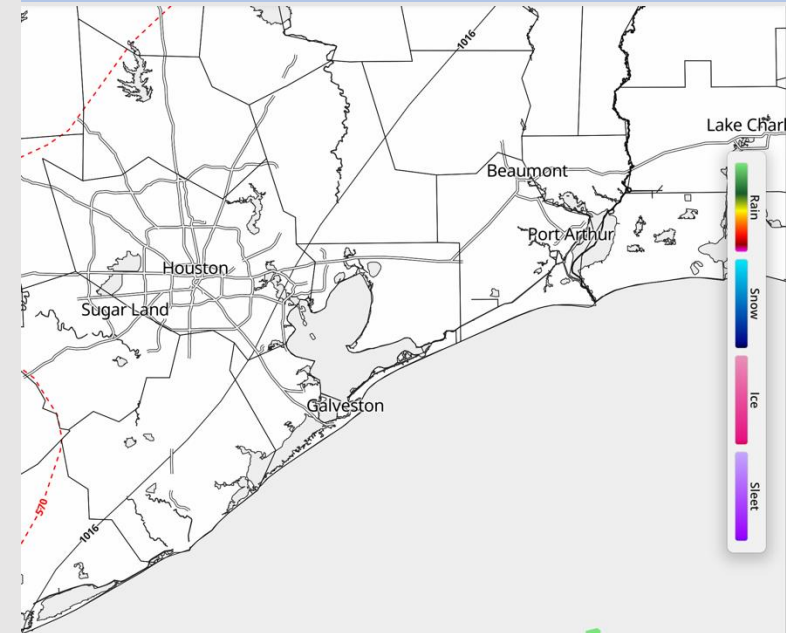
Precip: Dry conditions favored.

Wind: Winds will be generally out of the S. **N of Morgan's Point:** Winds of 4 – 9 kts. **S of Morgan's Point:** Winds will be at 6 – 11 kts. **Occasional gusts up to 20 kts will be possible from 1AM to 5PM for all Stations.**

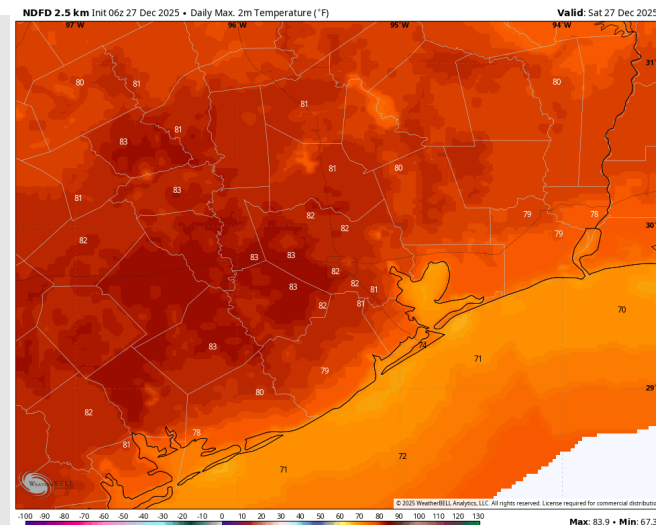
High Temps: **N of Morgan's Point:** Low 80s F. **S of Morgan's Point:** Mid 70s F.

Visibility: Isolated to patchy instances of fog possible. Confidence lower than normal due to warming water temperatures. See visibility slide for more info!

Precip Image: 12 PM CT



Wind Speed:
1 PM CT



High Temps
Today

Houston Pilots: SUN. 12/28/2025

Forecast Discussion

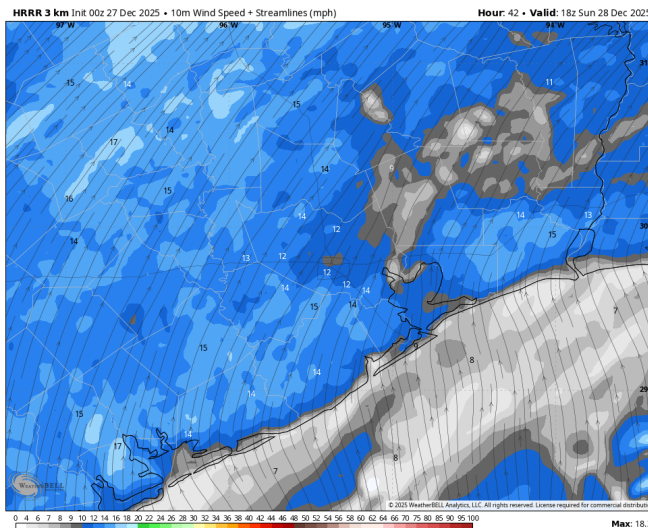
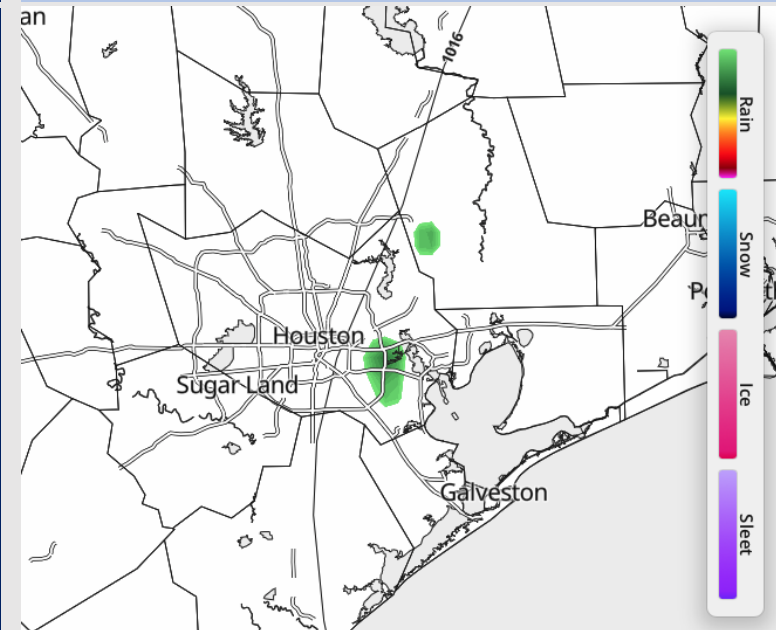
Precip: Isolated light showers from 10 AM – 3 PM possible, however, most will stay dry.

Wind: Winds will be out of the S. **N of Morgan's Point:** Winds of 2 – 7 kts, increasing to 5 – 10 kts after 1PM. **S of Morgan's Point:** Winds of 6 - 11 kts. **Wind gusts up to 20 kts possible 10 AM – 6PM for all Stations.**

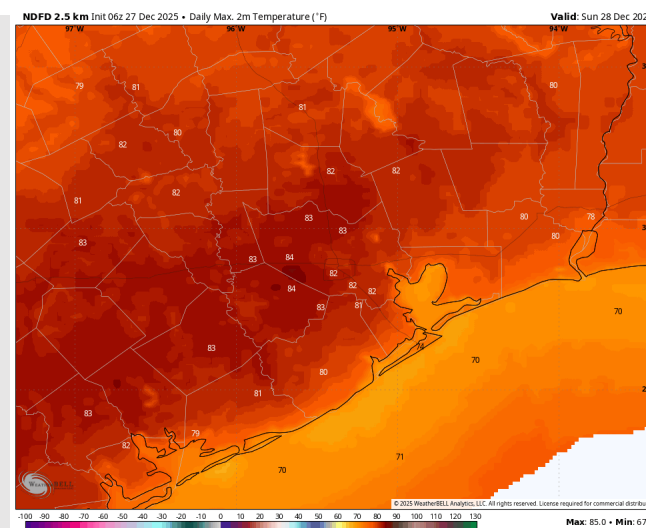
High Temps: **N of Morgan's Point:** Low 80s F. **S of Morgan's Point:** Mid 70s F.

Visibility: *Isolated to patchy fog will be possible SUN AM, with isolated pockets lingering into the PM. See visibility slide for more info!*

Precip Image: 10 AM CT



Wind Speed:
12 PM CT



High Temps
Sunday

Houston Pilots: MON. 12/29/2025

Forecast Discussion

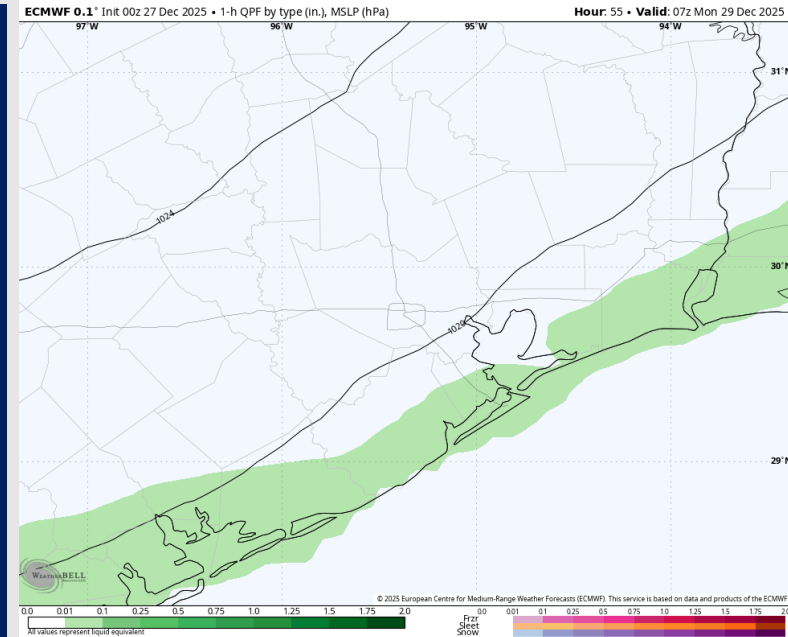
Precip: Quick passing line of showers favored from 12AM to 3AM.

Wind: Winds will quickly shift from blowing from the SW to the N by 1AM. **N of Morgan's Point:** Winds of 10 – 15 kts through the day. **Wind gusts of 20 – 30 kts in play through 5PM.** **S of Morgan's Point:** Winds of 18 – 23 kts through the day. Winds at the Boarding Station expected to be at 26 – 32 kts from 1AM to 12PM. Wind gusts at 32 – 40 kts through 2PM, decreasing to 20 – 30 kts after then.

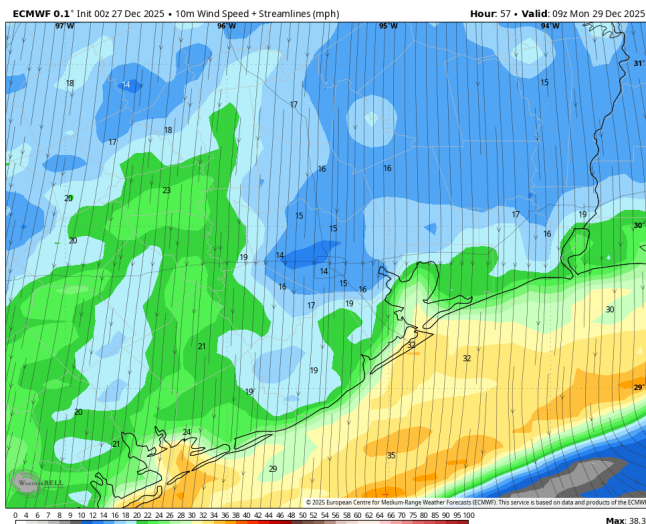
High Temps: **N of Morgan's Point:** Mid 50s F. **S of Morgan's Point:** Mid 50s F.

Visibility: No fog concerns.

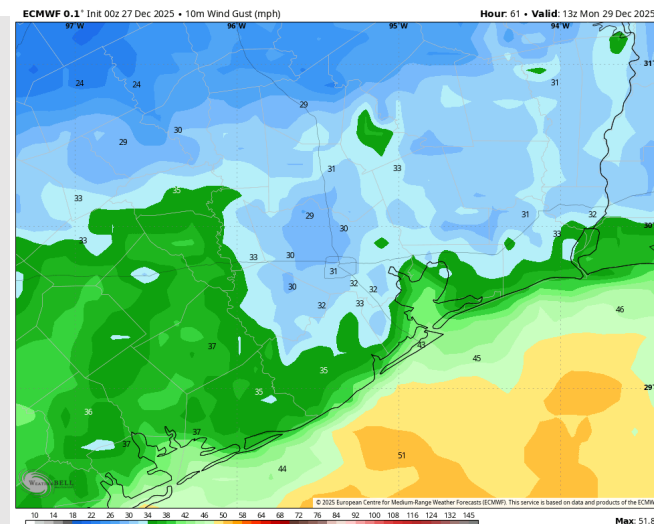
Precip Image: 1 AM CT



Wind Speed:
3 AM CT

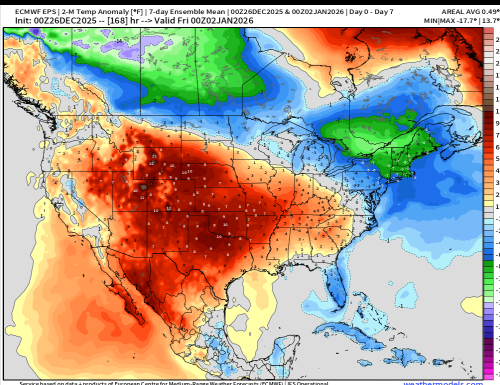


**PEAK Wind
Gusts**

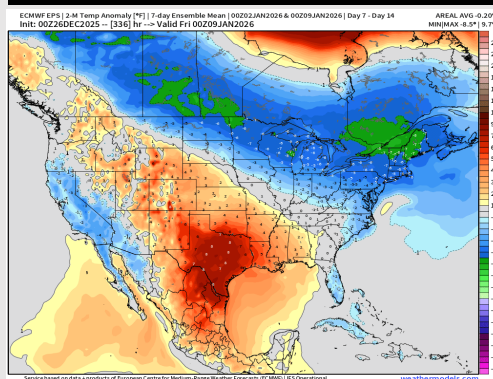


Houston Pilots: 12/27/2025

Next 7 Day Temperature Departure

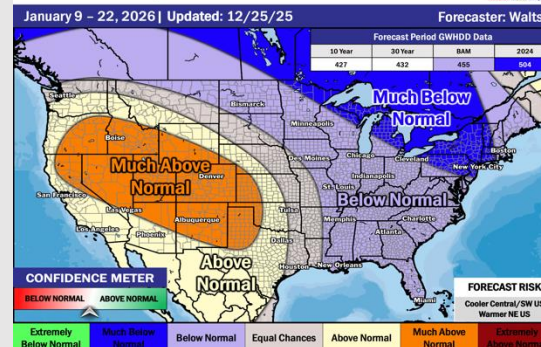


8-14 Day Temperature Departure

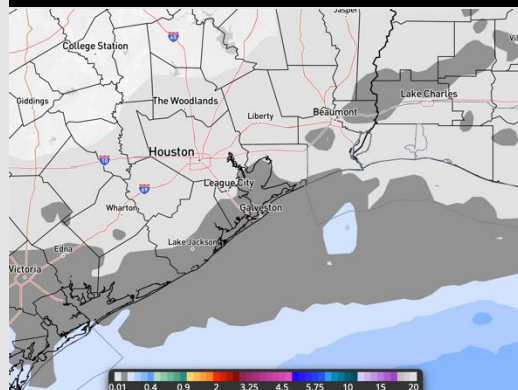


15-30 Day Temperature Departure

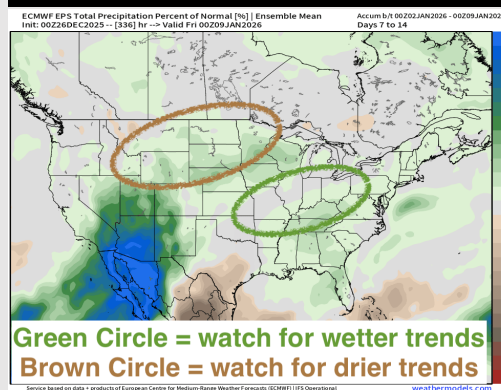
Week ¾ Temperature Outlook



Next 7 Day Total Precipitation

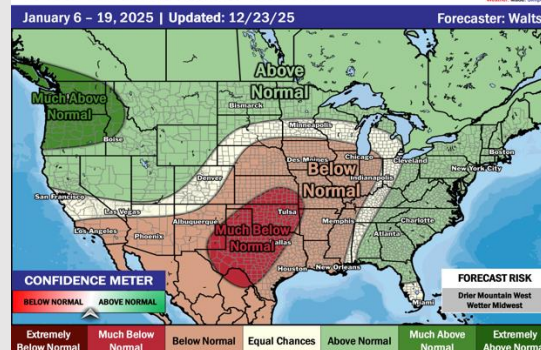


8-14 Day % of Average Precip.



15-30 Day % of Average Precip.

Week ¾ Precipitation Outlook



- Much above normal temps are favored over the next 7 days, with only minimal/isolated rain chances over the next 7 days.
- Above normal temperatures and below normal rainfall favored in the Week 2 timeframe.
- Above normal temperatures and below normal rainfall expected the first part of January.