

Houston Pilots Forecast Package



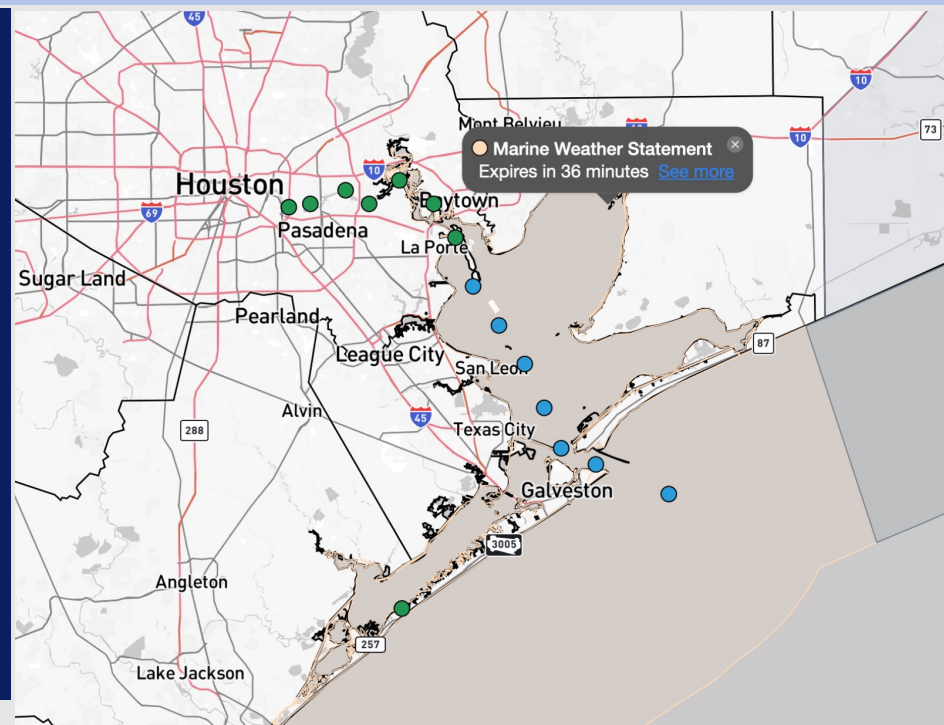
Updated: 7:40 PM CT

Friday, December 26, 2025

Forecaster: Kleitsch/Lang

Weather Headlines

- Favoring mostly dry conditions over the next 72 hours.
- Sea fog remains in play through at least SAT AM, with lower confidence on how long fog can linger SAT PM into SUN AM.
- Gusty winds of 30 – 40 kts come into play with the arrival of a front overnight SUN into MON.



Current Radar: 7:40 PM CT

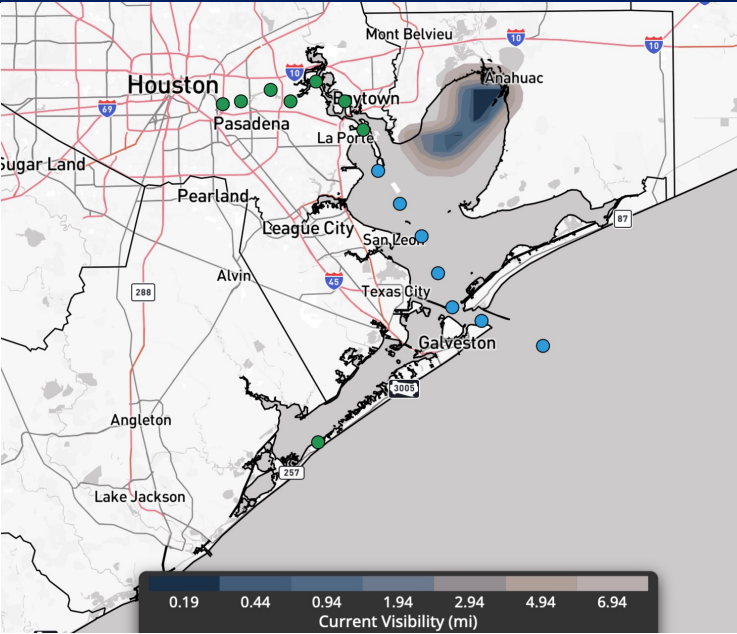
As always, please do not hesitate to reach out to us with any forecast questions at (317)-560-8122. Press 1 for forecast questions.



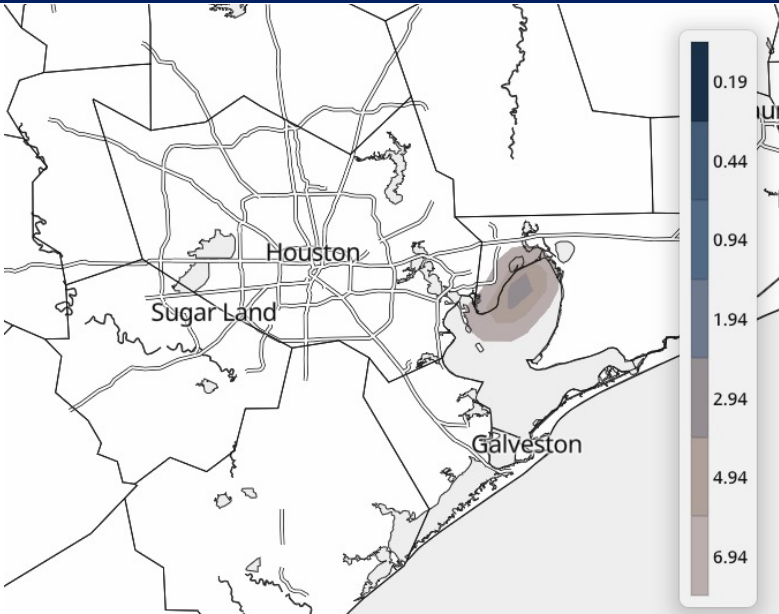
You can also access real-time forecast updates and 24/7 meteorological chat assistance on your [Clarity](#) app.

Houston Pilots Visibility Report


CURRENT VISIBILITY (7:15PM CT)



10 PM CT FRI VISIBILITY



Confidence



Conditions are expected to remain mostly clear for ALL Stations through at least 9PM.

After 9 PM, Coverage of fog will increase, primarily for stations **S of Morgan's Point**. Coverage of visibilities of 1 mile or less are likely patchy in nature.

From 9 PM into SAT AM visibilities of 1 mile or less will be likely for **S of Morgan's Point**. Coverage is anticipated to be lower than it has been the past several nights.

TIMEFRAME
DISCUSSED

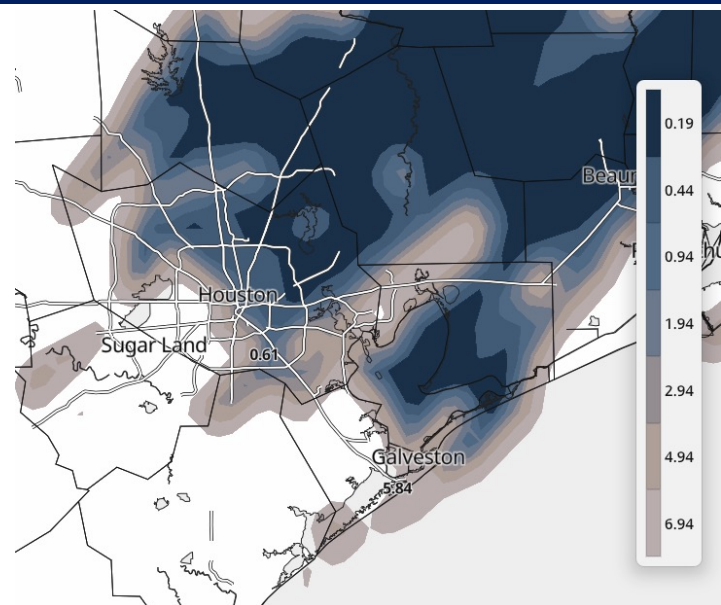
THREAT

NOW – 12 AM SAT

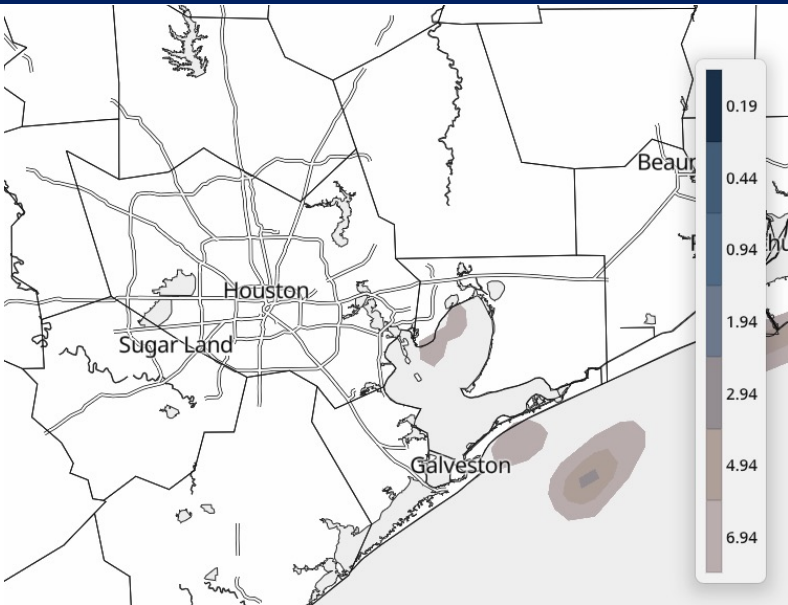
Medium

Houston Pilots Visibility Report

8 AM CT SAT VISIBILITY



1 PM CT SAT VISIBILITY



Confidence

Above
Normal

Below
Normal

TIMEFRAME DISCUSSED

THREAT

12 AM SAT – 12 AM
SUN

MEDIUM

Patchy sea fog will be in play **S of Morgan's Point** with visibilities <1 mile through 10 AM. For **Stations N of Morgan's Point**, conditions are favored to be mistier rather than foggy, however visibilities of 1 – 2 miles are in play from 3AM to 10AM.

By 10AM, fog **S of Morgan's Point** will likely become more broken up in nature and less dense. For the most part, conditions will likely be mostly clear, however, a few isolated instances of visibilities <2 miles will still be in play from 10AM to 8PM. The best time frame for higher visibilities will be from 12PM – 7PM. The most at-risk Station for fog in the afternoon will be the **Boarding Station**.

After 8PM, fog will likely begin to become patchy again for **Stations S of Morgan's Point**, with visibilities <1 mile.

Houston Pilots Extended Range Visibility Report



Monday 12/29/2025

Very localized instances of fog will be in play through 3 AM before a front rolls through. Confidence is lower on how dense fog risks will be.


Forecast Confidence



Wednesday 12/31/2025

No fog concerns Wednesday.

Forecast Confidence



Tuesday 12/30/2025

No fog concerns Tuesday.

Forecast Confidence



Chance for Fog

Monday AM	Possible
Monday PM	Unlikely
Tuesday AM	Unlikely
Tuesday PM	Unlikely
Wednesday AM	Unlikely
Wednesday PM	Unlikely

Houston Pilots Visibility Chart (miles)



Visibility	Fri 9 pm	Fri 10 pm	Fri 11 pm	Sat 12 am	Sat 1 am	Sat 2 am	Sat 3 am	Sat 4 am	Sat 5 am	Sat 6 am	Sat 7 am	Sat 8 am	Sat 9 am	Sat 10 am	Sat 11 am	Sat 12 pm	Sat 1 pm	Sat 2 pm	Sat 3 pm	Sat 4 pm	Sat 5 pm	Sat 6 pm	Sat 7 pm	Sat 8 pm
Houston Pilots N - 610 Bridge	10	10	10	7.9	5.9	4.9	4.9	2.9	3.9	3.9	2.9	2.5	2.9	5.9	9	10	10	10	10	10	10	10	10	10
Houston Pilots M - Kinder 1	10	10	10	6.9	5.9	4.9	4.9	0.8	3.9	2.9	2.9	2.5	2.9	5.9	9	10	10	10	10	10	10	10	10	10
Houston Pilots L - Greens Bayou	10	10	9	6.9	5.9	4.9	4.9	0.8	2.9	2.9	2.9	2.5	2.5	5.9	9	10	10	10	10	10	10	10	10	10
Houston Pilots K - Shell Crude	10	10	9	6.9	5.9	4.9	4.9	0.8	2.9	2.9	2.9	2	2.5	5.9	9	10	10	10	10	10	10	10	10	10
Houston Pilots J - Lynchburg Ferries	10	10	6.9	6.9	5.9	4.9	4.9	0.8	2.9	2.9	2.9	2	2.5	5.9	9	10	10	10	10	10	10	10	10	10
Houston Pilots I - Exxon 3	10	10	6.9	6.9	5.9	4.9	4.9	0.8	0.3	2.9	0.8	1.6	2.5	5.9	9	10	10	10	10	10	10	10	10	10
Houston Pilots H - Morgans Point	10	9	6.9	6.9	5.9	3.9	1.6	0.3	0.3	1.1	0.8	1.6	2.5	4.9	7.9	10	10	10	10	10	10	10	10	10
Houston Pilots G - 75/76	10	2.5	6.9	4.9	1.1	0.3	0.3	0.3	0.3	0.3	0.3	0.3	0.1	3.9	1.1	10	10	10	10	10	10	10	9	9
Houston Pilots F - 63/64	3.9	3	4.9	4.9	1.1	0.3	0.3	0.3	0.3	0.3	0.3	0.3	0.1	3.9	1.1	10	10	10	10	10	10	10	9	9
Houston Pilots E - 51/52	10	10	6.9	1.6	0.2	0.3	0.3	0.3	0.3	0.3	0.3	0.3	0.8	3.9	6.9	10	10	10	10	10	10	10	8	8
Houston Pilots D - 37/38	10	10	6.9	1.6	0.2	0.3	0.3	0.3	0.3	0.3	0.3	0.3	1.1	3.9	6.9	10	10	10	10	10	10	10	8	8
Houston Pilots C - 25/26	10	10	6.9	4.9	0.7	0.3	0.3	0.3	0.3	0.3	0.3	2	2.5	5.9	7.9	10	10	10	10	10	10	10	8	8
Houston Pilots B - 11/12	10	10	6.9	2	0.2	0.3	0.3	0.3	0.3	0.3	0.3	0.8	2.9	5.9	9	10	10	10	10	10	10	10	8	8
Houston Pilots A - 1 & 2 Bravo	10	10	6.9	2	0.2	0.3	0.3	0.3	0.3	0.3	0.3	0.5	3.9	6.9	9	10	10	10	10	10	10	10	9	9

NOTE: This is automated data that may/may not agree with the official BAM thinking that's found on the daily slides or special visibility report slides. This data should be used as a guide only

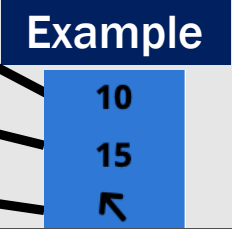
Houston Pilots Wind Chart



Forecast Confidence



Sustained Wind 10 Knots
Gusts 15 Knots
Wind from the SE



Wind	Fri 9 pm	Fri 10 pm	Fri 11 pm	Sat 12 am	Sat 1 am	Sat 2 am	Sat 3 am	Sat 4 am	Sat 5 am	Sat 6 am	Sat 7 am	Sat 8 am	Sat 9 am	Sat 10 am	Sat 11 am	Sat 12 pm	Sat 1 pm	Sat 2 pm	Sat 3 pm	Sat 4 pm	Sat 5 pm	Sat 6 pm	Sat 7 pm	Sat 8 pm
Houston Pilots N - 610 Bridge	8 15 ↑	8 16 ↑	8 16 ↑	8 16 ↑	8 15 ↑	7 15 ↑	7 15 ↑	7 14 ↑	6 13 ↑	6 12 ↑	6 12 ↑	6 12 ↑	6 12 ↑	7 13 ↑	8 15 ↑	8 17 ↑	9 18 ↑	9 20 ↑	10 20 ↑	10 20 ↑	10 20 ↑	10 18 ↑	9 17 ↑	8 17 ↑
Houston Pilots M - Kinder 1	8 15 ↑	8 16 ↑	8 16 ↑	8 16 ↑	7 15 ↑	7 15 ↑	7 15 ↑	7 14 ↑	6 13 ↑	6 12 ↑	6 12 ↑	6 12 ↑	6 12 ↑	7 13 ↑	8 15 ↑	8 17 ↑	9 18 ↑	9 20 ↑	10 18 ↑	10 20 ↑	10 20 ↑	10 18 ↑	9 17 ↑	8 17 ↑
Houston Pilots L - Greens Bayou	8 15 ↑	8 15 ↑	8 15 ↑	7 15 ↑	7 15 ↑	7 15 ↑	7 14 ↑	6 14 ↑	6 13 ↑	6 12 ↑	5 12 ↑	6 12 ↑	6 12 ↑	6 13 ↑	8 15 ↑	8 16 ↑	9 17 ↑	9 18 ↑	10 18 ↑	10 20 ↑	10 18 ↑	10 18 ↑	9 17 ↑	8 16 ↑
Houston Pilots K - Shell Crude	8 15 ↑	8 15 ↑	8 15 ↑	7 15 ↑	7 15 ↑	7 15 ↑	6 14 ↑	6 14 ↑	6 13 ↑	6 12 ↑	5 12 ↑	6 12 ↑	6 12 ↑	6 13 ↑	8 15 ↑	8 16 ↑	9 17 ↑	9 18 ↑	10 18 ↑	10 20 ↑	10 18 ↑	10 18 ↑	8 17 ↑	8 16 ↑
Houston Pilots J - Lynchburg Ferries	8 15 ↑	7 15 ↑	7 15 ↑	7 15 ↑	7 15 ↑	6 14 ↑	6 14 ↑	6 13 ↑	6 13 ↑	5 12 ↑	5 10 ↑	5 12 ↑	6 12 ↑	6 13 ↑	8 15 ↑	8 16 ↑	9 17 ↑	9 18 ↑	10 18 ↑	10 20 ↑	10 18 ↑	10 18 ↑	8 17 ↑	8 16 ↑
Houston Pilots I - Exxon 3	12 16 ↑	12 16 ↑	10 16 ↑	10 16 ↑	10 16 ↑	10 16 ↑	10 15 ↑	10 15 ↑	9 14 ↑	8 13 ↑	8 12 ↑	8 12 ↑	8 12 ↑	8 13 ↑	9 15 ↑	9 16 ↑	10 17 ↑	10 18 ↑	13 20 ↑	13 20 ↑	13 20 ↑	13 18 ↑	13 17 ↑	12 17 ↑
Houston Pilots H - Morgans Point	10 16 ↑	10 16 ↑	10 16 ↑	10 16 ↑	10 15 ↑	10 15 ↑	9 15 ↑	9 14 ↑	8 13 ↑	8 13 ↑	8 12 ↑	8 12 ↑	8 12 ↑	8 13 ↑	8 15 ↑	9 16 ↑	10 17 ↑	10 18 ↑	12 20 ↑	13 20 ↑	13 20 ↑	13 18 ↑	12 17 ↑	12 16 ↑
Houston Pilots G - 75/76	13 17 ↑	12 17 ↑	12 17 ↑	12 16 ↑	12 16 ↑	10 16 ↑	10 16 ↑	10 16 ↑	10 15 ↑	9 14 ↑	8 13 ↑	8 14 ↑	9 14 ↑	9 14 ↑	9 16 ↑	10 17 ↑	10 17 ↑	10 20 ↑	12 20 ↑	13 21 ↑	13 20 ↑	13 18 ↑	12 17 ↑	12 17 ↑
Houston Pilots F - 63/64	13 17 ↑	12 17 ↑	12 16 ↑	10 16 ↑	10 16 ↑	10 16 ↑	10 16 ↑	10 16 ↑	9 15 ↑	8 14 ↑	8 14 ↑	8 14 ↑	9 14 ↑	9 14 ↑	9 16 ↑	10 16 ↑	10 17 ↑	10 18 ↑	12 18 ↑	13 20 ↑	13 20 ↑	12 17 ↑	12 17 ↑	10 16 ↑
Houston Pilots E - 51/52	12 16 ↑	10 16 ↑	10 16 ↑	10 15 ↑	10 15 ↑	10 15 ↑	10 15 ↑	10 15 ↑	9 14 ↑	8 13 ↑	8 13 ↑	8 14 ↑	8 14 ↑	8 14 ↑	9 15 ↑	9 16 ↑	10 17 ↑	10 17 ↑	10 17 ↑	12 18 ↑	12 17 ↑	10 17 ↑	10 16 ↑	10 15 ↑
Houston Pilots D - 37/38	10 16 ↑	10 15 ↑	10 15 ↑	10 15 ↑	10 15 ↑	10 15 ↑	10 15 ↑	10 15 ↑	9 14 ↑	8 13 ↑	8 13 ↑	8 14 ↑	8 14 ↑	8 14 ↑	9 15 ↑	9 15 ↑	10 16 ↑	10 17 ↑	10 17 ↑	10 18 ↑	10 17 ↑	10 16 ↑	10 15 ↑	10 15 ↑
Houston Pilots C - 25/26	10 15 ↑	10 15 ↑	10 14 ↑	9 15 ↑	9 15 ↑	9 15 ↑	9 15 ↑	10 15 ↑	9 14 ↑	8 13 ↑	8 13 ↑	8 14 ↑	8 14 ↑	8 13 ↑	8 14 ↑	9 15 ↑	9 16 ↑	10 16 ↑	10 17 ↑	10 16 ↑	10 16 ↑	10 15 ↑	9 15 ↑	9 15 ↑
Houston Pilots B - 11/12	8 15 ↑	8 13 ↑	8 13 ↑	8 14 ↑	8 14 ↑	8 14 ↑	8 14 ↑	8 14 ↑	8 14 ↑	8 13 ↑	8 13 ↑	8 13 ↑	8 13 ↑	8 13 ↑	8 13 ↑	8 15 ↑	9 15 ↑	9 15 ↑	9 16 ↑	9 16 ↑	9 15 ↑	8 14 ↑	8 14 ↑	8 14 ↑
Houston Pilots A - 1 & 2 Bravo	10 15 ↑	10 14 ↑	10 15 ↑	10 15 ↑	10 15 ↑	10 15 ↑	10 15 ↑	10 15 ↑	10 15 ↑	10 15 ↑	10 15 ↑	10 14 ↑	9 14 ↑	8 13 ↑	8 14 ↑	8 15 ↑	8 15 ↑	8 14 ↑	8 15 ↑	8 15 ↑	8 15 ↑	8 14 ↑	9 14 ↑	9 14 ↑

NOTE: This is automated data that may/may not agree with the official BAM thinking that's found on the daily slides.
This data should be used as a guide only.

Houston Pilots: FRI. 12/26/2025

Forecast Discussion

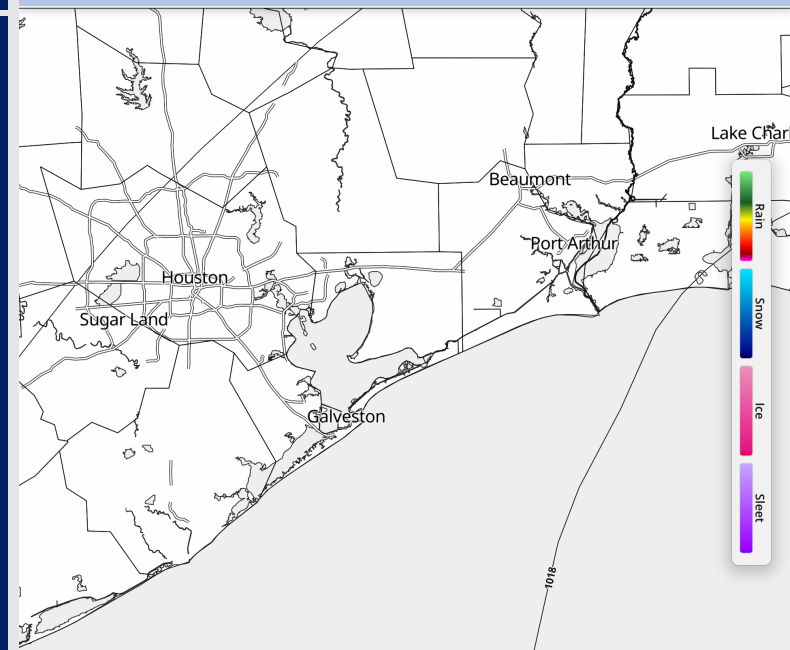
Precip: Dry conditions favored for the remainder of the day.

Wind: Winds will be out of the SW throughout the day. **N of Morgan's Point:** Winds of 3 – 8 kts through the day. **S of Morgan's Point:** Winds of 8 – 13 kts.

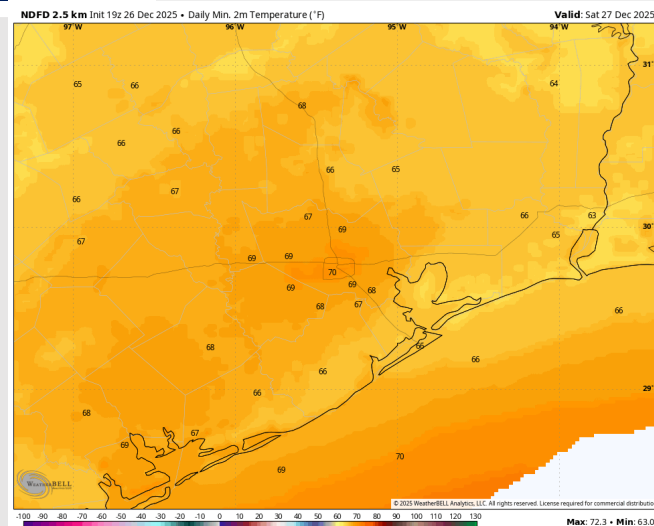
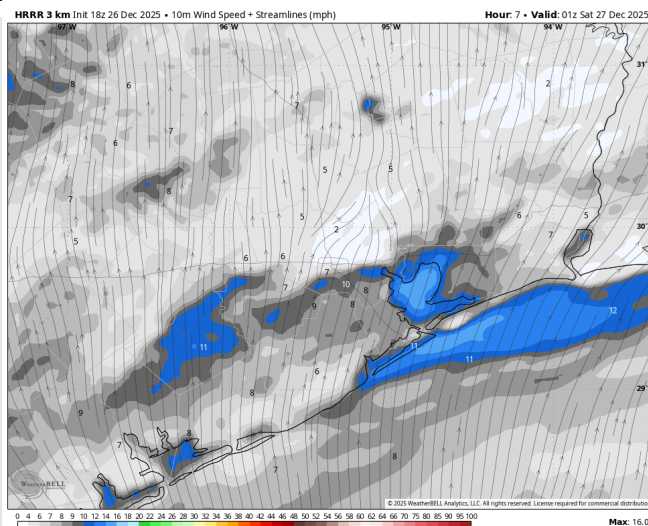
Low Temps: **N of Morgan's Point:** High 60s F. **S of Morgan's Point:** High 60s F.

Visibility: More sea fog is expected on FRI. Check out the visibility slides for more info.

Precip Image: 9 PM CT



Wind Speed:
7 PM CT



Low Temps
SAT AM

Houston Pilots: SAT. 12/27/2025

Forecast Discussion

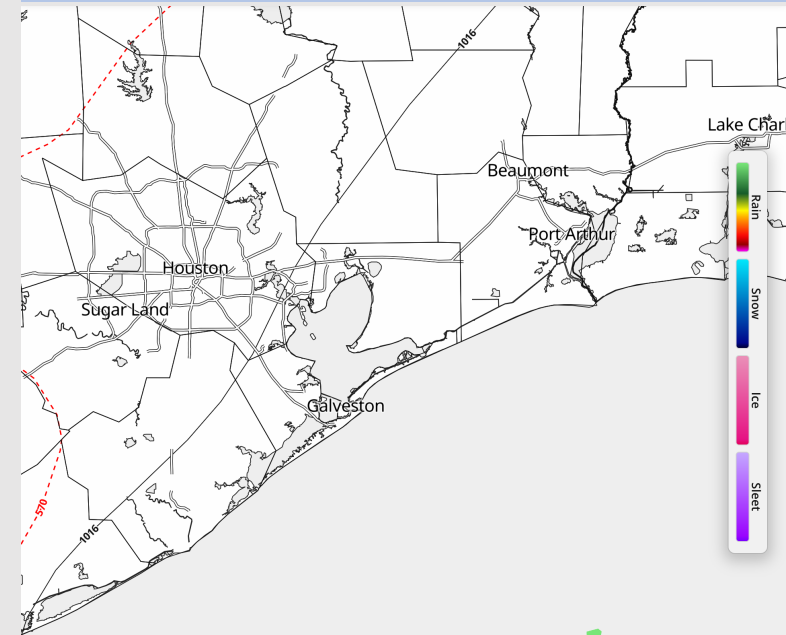
Precip: Dry conditions favored.

Wind: Winds will be generally out of the S. **N of Morgan's Point:** Winds of 4 – 9 kts. **S of Morgan's Point:** Winds will be at 6 – 11 kts. **Occasional gusts up to 20 kts will be possible from 1AM to 10AM N of Morgan's Point.**

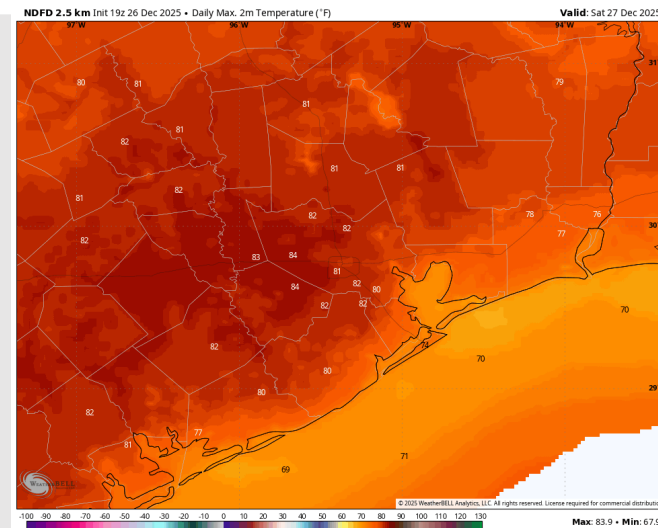
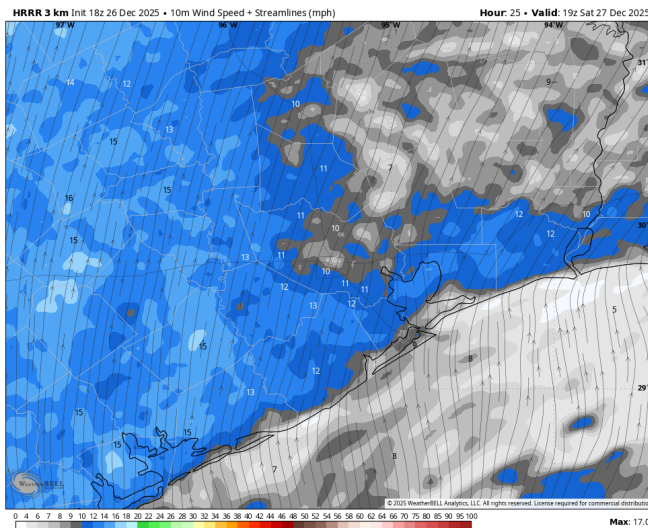
High Temps: **N of Morgan's Point:** Low 80s F. **S of Morgan's Point:** Mid 70s F.

Visibility: Isolated to patchy instances of fog possible. Confidence lower than normal due to warming water temperatures. See visibility slide for more info!

Precip Image: 12 PM CT



Wind Speed:
12 PM CT



High Temps
Saturday

Houston Pilots: SUN. 12/28/2025

Forecast Discussion

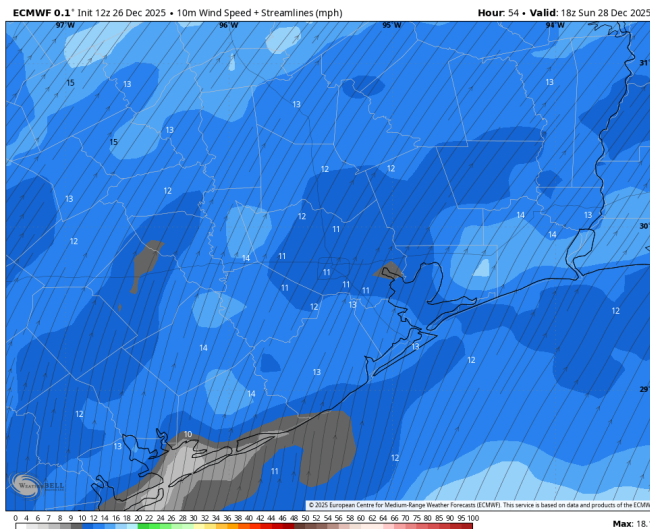
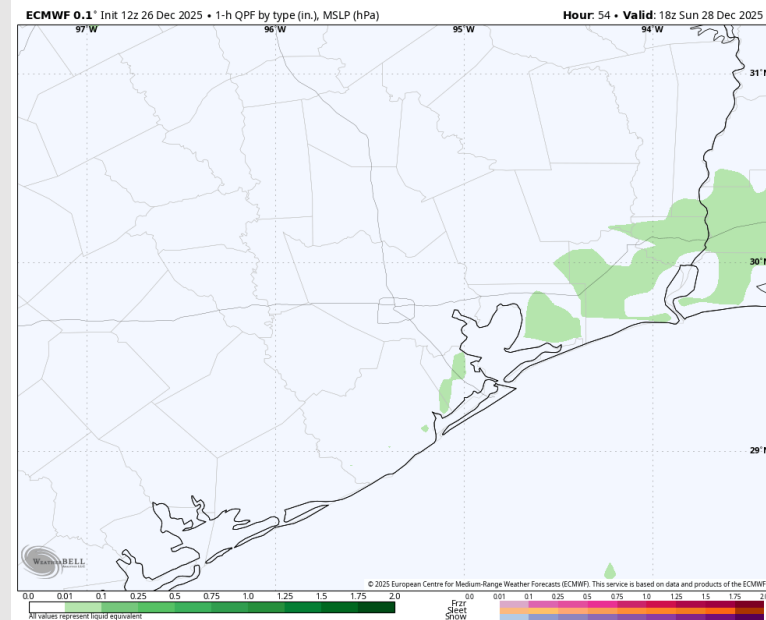
Precip: A few scattered light showers from 10 AM – 3 PM possible.

Wind: Winds will be out of the S. **N of Morgan's Point:** Winds of 5 - 10 kts. **S of Morgan's Point:** Winds of 6 - 11 kts. Wind gusts of 20 – 23 kts possible 10 AM – 4PM.

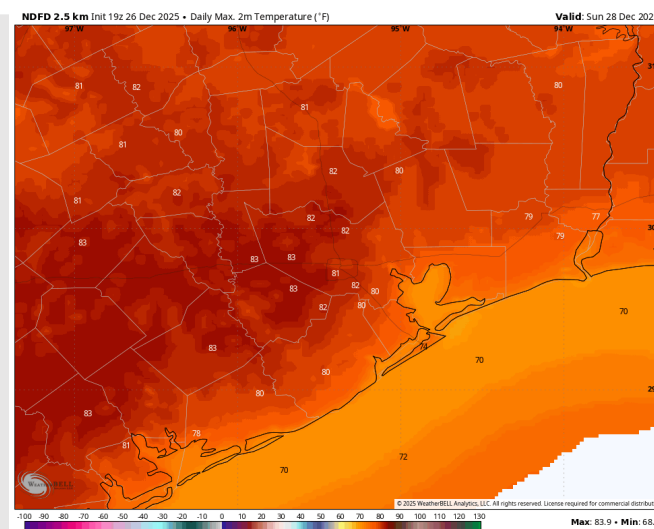
High Temps: **N of Morgan's Point:** Low 80s F. **S of Morgan's Point:** Mid 70s F.

Visibility: *Isolated to patchy fog will be possible SUN AM. Confidence is lower than normal due to warming water temperatures.*

Precip Image: 5 PM CT



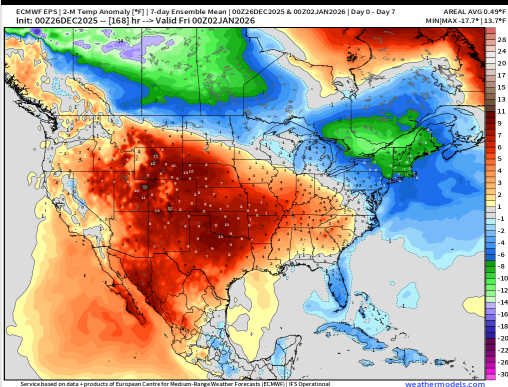
Wind Speed:
12 PM CT



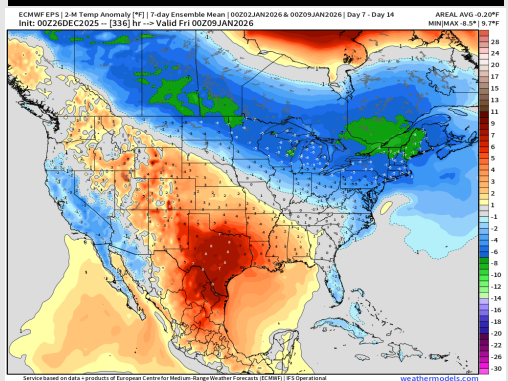
High Temps
Sunday

Houston Pilots: 12/26/25

Next 7 Day Temperature Departure



8-14 Day Temperature Departure

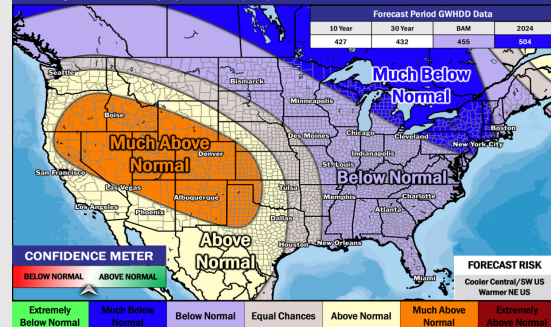


15-30 Day Temperature Departure

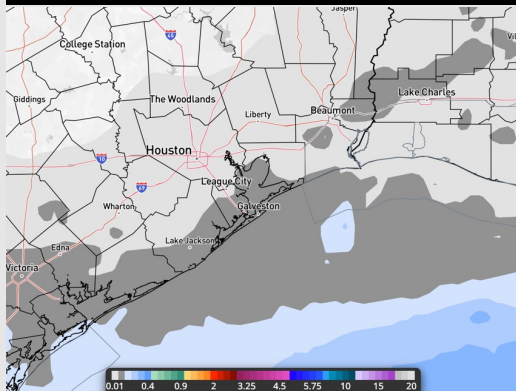
Week ¾ Temperature Outlook

January 9 - 22, 2026 | Updated: 12/25/25

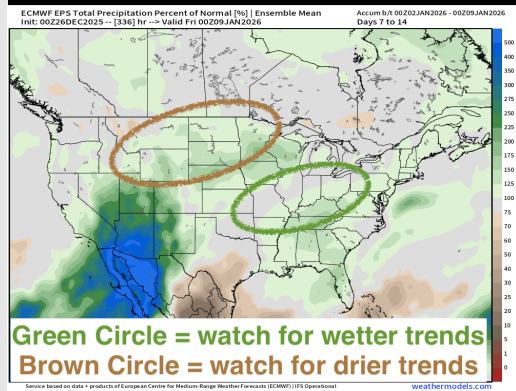
Forecaster: Walts



Next 7 Day Total Precipitation



8-14 Day % of Average Precip.

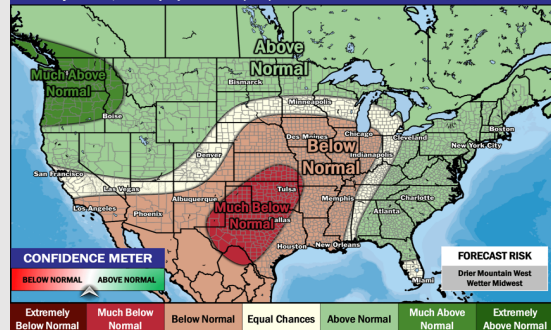


15-30 Day % of Average Precip.

Week ¾ Precipitation Outlook

January 6 - 19, 2026 | Updated: 12/23/25

Forecaster: Walts



- Much above normal temps are favored over the next 7 days, with only minimal/isolated rain chances over the next 7 days.
- Above normal temperatures and below normal rainfall favored in the Week 2 timeframe.
- Above normal temperatures and below normal rainfall expected the first part of January.