

# Houston Pilots Forecast Package



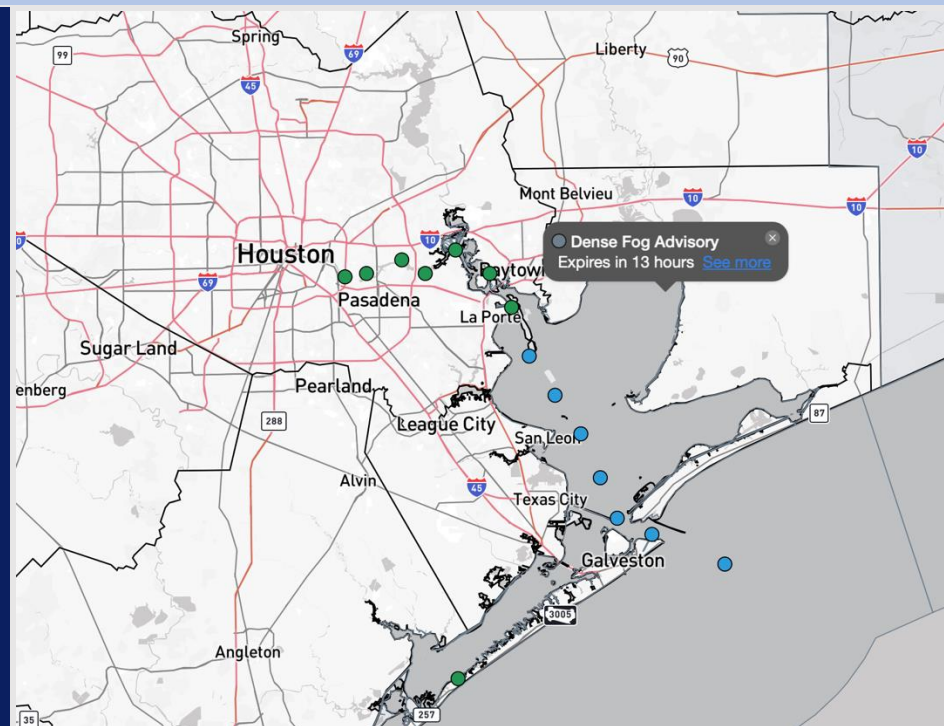
Updated: 12:30 AM CT

Friday, December 26, 2025

Forecaster: Hope Kleitsch

## Weather Headlines

- Favoring dry conditions for the next 72 hours.
- A multi-day sea fog event remains in the forecast through at least SAT AM with medium to high confidence. Additional fog possible on SAT PM into SUN AM as well with lower confidence.
- Gusty winds of 30 – 40 kts come into play late Sunday and into Monday.



**Current Radar: 12:30 AM CT**

As always, please do not hesitate to reach out to us with any forecast questions at **(317)-560-8122**. Press 1 for forecast questions.

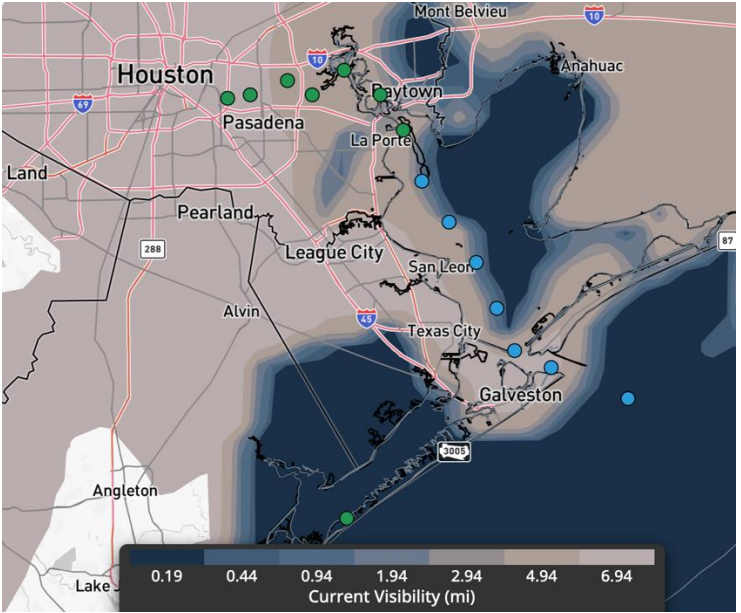


You can also access real-time forecast updates and 24/7 meteorological chat assistance on your **Clarity** app.

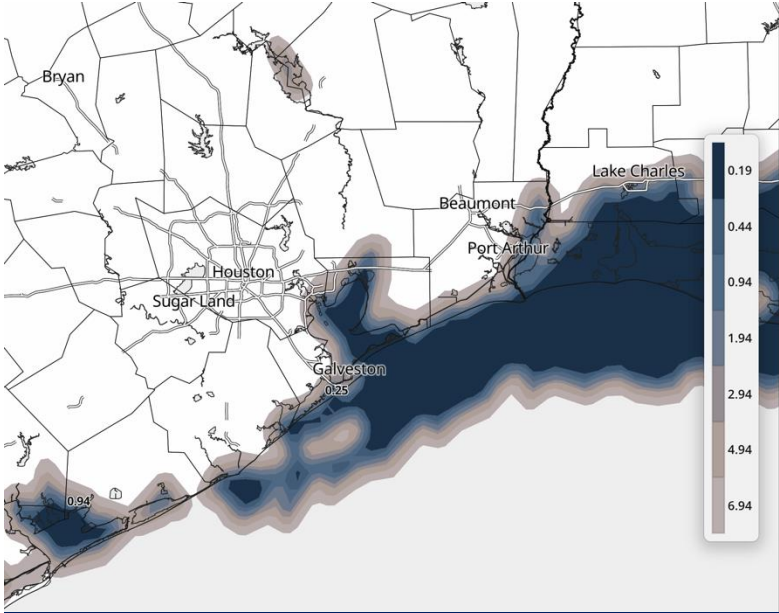
# Houston Pilots Visibility Report




## CURRENT VISIBILITY (12:30 AM CT)



## 10 PM CT FRI VISIBILITY



## Confidence



TIMEFRAME DISCUSSED	THREAT
NOW – 12 AM SAT	MED-HIGH

While there is lower confidence how long fog can remain **N of Morgan's Point** FRI AM, current thinking is that visibilities < 1 mile are to be expected for all Stations through 8AM.

A gradual decrease in coverage/ density is expected from 8 AM – 12 PM **S of Morgans Point**. However, some patches of dense fog of less than 1 mile visibility will likely continue to linger in spots. "Highest" coverage would be near the **Boarding Station and 25/26**. Current thinking is that visibilities from 8AM -12 PM will be better (higher) vs that of TUE, WED, and THU.

Best window for 1 mile or higher visibility will be from 12 – 7 PM. Still some more isolated patches of 1 mile or less visibility will be possible, primarily near the **Boarding station**. Current thinking is that visibilities through the afternoon will be better (higher) vs that of TUE, WED, and THU.

From 7 – 9 PM, patchy fog will return, primarily for stations **S of Morgan's Point**. Coverage of visibilities of 1 mile or less are likely patchy with highest coverage towards the **Boarding Station**.

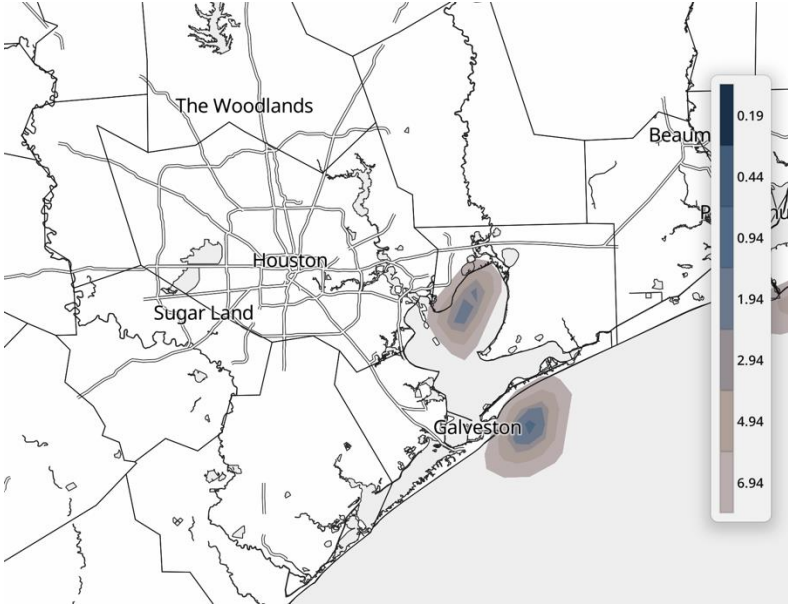
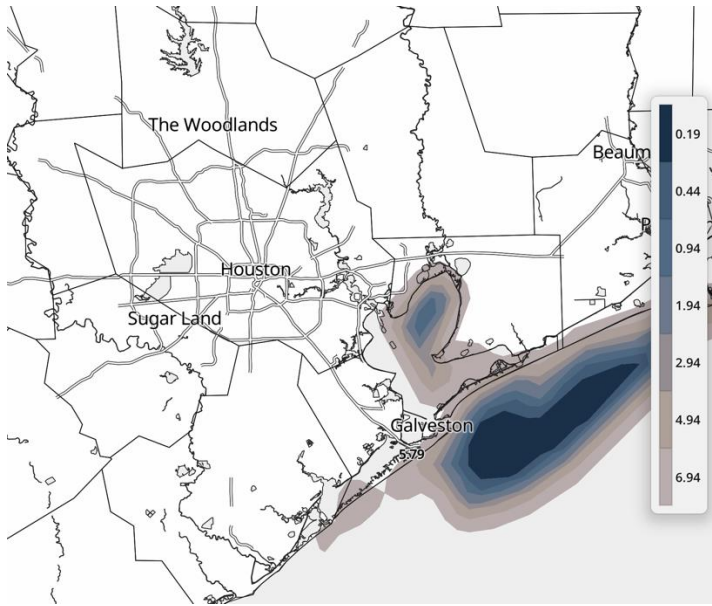
From 9 PM into SAT AM visibilities of 1 mile or less will be likely for **south of Morgan's Point**. Confidence is lower for stations north of **Morgans Point** but is not favored at this time.

# Houston Pilots Visibility Report




3 AM CT SAT VISIBILITY

12 PM CT SAT VISIBILITY



## Confidence



TIMEFRAME DISCUSSED	THREAT
12 AM SAT - 12 AM SUN	MEDIUM

Patchy sea fog will be in play **S of Morgan's point** with visibilities <1 mile throughout the AM hours. For Stations N of Morgan's Point, fog is not favored at this time.

By 10AM, fog **S of Morgan's Point** will likely become more broken up in nature and less dense. For the most part, conditions will likely be mostly clear, however, a few isolated instances of visibilities <2 miles will still be in play from 10AM to 7PM.

After 7PM, fog may be able to build back into Stations **S of Morgan's Point**, however, confidence is lower than normal on if this can happen due to warmer temperatures.

# Houston Pilots Extended Range Visibility Report



## Monday 12/29/2025

Very localized instances of fog will be in play through 3 AM before a front rolls through. Confidence is lower on how dense fog risks will be.


### Forecast Confidence



## Wednesday 12/31/2025

No fog concerns Wednesday.

### Forecast Confidence



## Tuesday 12/30/2025

No fog concerns Tuesday.

### Forecast Confidence



### Chance for Fog

Monday AM	Possible
Monday PM	Unlikely
Tuesday AM	Unlikely
Tuesday PM	Unlikely
Wednesday AM	Unlikely
Wednesday PM	Unlikely



# Houston Pilots Visibility Chart (miles)



Visibility	Fri 2 am	Fri 3 am	Fri 4 am	Fri 5 am	Fri 6 am	Fri 7 am	Fri 8 am	Fri 9 am	Fri 10 am	Fri 11 am	Fri 12 pm	Fri 1 pm	Fri 2 pm	Fri 3 pm	Fri 4 pm	Fri 5 pm	Fri 6 pm	Fri 7 pm	Fri 8 pm	Fri 9 pm	Fri 10 pm	Fri 11 pm	Sat 12 am	Sat 1 am
Houston Pilots N - 610 Bridge	0.5	1.1	0.5	1.1	1.1	1.1	0.7	1.6	3.9	6.9	10	10	10	10	10	10	10	10	9	6.9	5.9	4.9	2.9	0.5
Houston Pilots M - Kinder 1	0.2	1.1	0.5	1.1	1.1	0.7	0.7	1.6	3.9	6.9	10	10	10	10	10	10	10	10	9	6.9	5.9	4.9	2.9	0.5
Houston Pilots L - Greens Bayou	0.2	0.5	0.5	1.1	1.1	0.7	0.7	1.6	3.9	6.9	10	10	10	10	10	10	10	10	9	6.9	5.9	4.9	2.9	0.5
Houston Pilots K - Shell Crude	0.2	0.5	0.2	0.5	0.7	0.5	0.7	1.6	3.9	6.9	10	10	10	10	10	10	10	10	9	6.9	5.9	4.9	2.9	0.5
Houston Pilots J - Lynchburg Ferries	0.2	0.2	0.5	0.8	0.7	0.7	0.7	1.6	3.9	6.9	10	10	10	10	10	10	10	10	9	7.9	6.9	4.9	3.9	0.5
Houston Pilots I - Exxon 3	0.2	0.2	0.2	0.3	0.5	0.5	0.2	1.6	3.9	6.9	10	10	10	10	10	10	10	10	9	6.9	5.9	4.9	3.9	0.5
Houston Pilots H - Morgans Point	0.2	0.2	0.2	0.3	0.2	0.2	0.2	1.6	3.9	5.9	10	10	10	10	10	10	10	9	7.9	6.9	5.9	4.9	3.9	0.2
Houston Pilots G - 75/76	0.2	0.2	0.2	0.3	0.2	0.2	0.2	0.2	0.3	5.9	7.9	10	9	7.9	9	9	9	7.9	7.9	6.9	5.9	4.9	8	8
Houston Pilots F - 63/64	0.2	0.2	0.2	0.3	0.2	0.2	0.2	0.2	0.3	5.9	7.9	10	9	7.9	7.9	9	9	7.9	6.9	6.9	5.9	4.9	8	8
Houston Pilots E - 51/52	0.2	0.2	0.2	0.3	0.2	0.2	0.2	0.2	0.3	5.9	7.9	10	7.9	6.9	6.9	7.9	7.9	7.9	6.9	6.9	4.9	4.9	8	8
Houston Pilots D - 37/38	0.2	0.2	0.2	0.3	0.2	0.2	0.2	0.2	1.1	5.9	7.9	7.9	7.9	6.9	6.9	7.9	7.9	6.9	6.9	5.9	4.9	4.9	8	8
Houston Pilots C - 25/26	0.2	0.2	0.2	0.3	0.2	0.2	0.2	0.2	3.9	5.9	6.9	6.9	6.9	6.9	6.9	6.9	6.9	6.9	6.9	5.9	4.9	4.9	8	8
Houston Pilots B - 11/12	0.2	0.2	0.2	0.3	0.2	0.2	0.2	0.2	0.3	1.6	5.9	4.9	6.9	5.9	6.9	6.9	6.9	6.9	5.9	4.9	4.9	4.9	8	8
Houston Pilots A - 1 & 2 Bravo	0.2	0.2	0.2	0.3	0.2	0.2	0.2	0.2	0.3	0.5	1.6	2.5	2	2.5	3.9	4.9	4.9	5.9	4.9	4.9	3.9	0.7	8	8

NOTE: This is automated data that may/may not agree with the official BAM thinking that’s found on the daily slides or special visibility report slides. This data should be used as a guide only

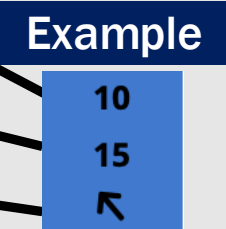
# Houston Pilots Wind Chart



Forecast Confidence



Sustained Wind 10 Knots  
Gusts 15 Knots  
Wind from the SE



Wind	Fri 2 am	Fri 3 am	Fri 4 am	Fri 5 am	Fri 6 am	Fri 7 am	Fri 8 am	Fri 9 am	Fri 10 am	Fri 11 am	Fri 12 pm	Fri 1 pm	Fri 2 pm	Fri 3 pm	Fri 4 pm	Fri 5 pm	Fri 6 pm	Fri 7 pm	Fri 8 pm	Fri 9 pm	Fri 10 pm	Fri 11 pm	Sat 12 am	Sat 1 am
Houston Pilots N - 610 Bridge	6 12 ↗	5 12 ↗	5 12 ↗	5 12 ↗	5 12 ↗	5 12 ↗	6 12 ↗	6 13 ↗	6 13 ↗	7 14 ↗	8 16 ↗	8 17 ↗	8 17 ↗	8 17 ↗	8 17 ↗	8 16 ↗	8 16 ↗	8 15 ↗	8 15 ↗	8 15 ↗	8 16 ↗	8 15 ↗	7 15 ↗	7 15 ↗
Houston Pilots M - Kinder 1	6 12 ↗	5 12 ↗	5 12 ↗	5 12 ↗	5 12 ↗	5 12 ↗	6 12 ↗	6 13 ↗	6 13 ↗	7 14 ↗	8 16 ↗	8 17 ↗	8 17 ↗	8 17 ↗	8 17 ↗	8 16 ↗	8 16 ↗	8 15 ↗	8 15 ↗	8 15 ↗	8 16 ↗	8 15 ↗	7 15 ↗	7 15 ↗
Houston Pilots L - Greens Bayou	5 12 ↗	5 10 ↗	5 10 ↗	5 10 ↗	5 10 ↗	5 10 ↗	5 12 ↗	6 12 ↗	6 13 ↗	7 14 ↗	8 15 ↗	8 16 ↗	8 17 ↗	8 17 ↗	8 16 ↗	8 16 ↗	8 16 ↗	8 15 ↗	8 15 ↗	8 15 ↗	8 15 ↗	7 15 ↗	7 15 ↗	6 14 ↗
Houston Pilots K - Shell Crude	5 12 ↗	5 10 ↗	5 10 ↗	5 10 ↗	5 10 ↗	5 10 ↗	5 12 ↗	6 12 ↗	6 13 ↗	7 14 ↗	8 15 ↗	8 16 ↗	8 17 ↗	8 17 ↗	8 17 ↗	8 16 ↗	8 16 ↗	8 15 ↗	8 15 ↗	8 15 ↗	7 15 ↗	7 15 ↗	7 15 ↗	6 14 ↗
Houston Pilots J - Lynchburg Ferries	5 10 ↗	3 10 ↗	3 10 ↗	3 10 ↗	3 10 ↗	3 10 ↗	5 10 ↗	5 12 ↗	6 13 ↗	7 14 ↗	7 14 ↗	8 16 ↗	8 16 ↗	8 16 ↗	8 16 ↗	8 16 ↗	8 16 ↗	7 15 ↗	7 15 ↗	7 15 ↗	7 15 ↗	7 15 ↗	6 14 ↗	6 14 ↗
Houston Pilots I - Exxon 3	8 12 ↗	8 12 ↗	7 12 ↗	7 12 ↗	7 12 ↗	7 12 ↗	7 12 ↗	7 13 ↗	8 13 ↗	8 14 ↗	8 14 ↗	9 16 ↗	9 17 ↗	10 17 ↗	10 17 ↗	10 17 ↗	10 17 ↗	10 16 ↗	12 16 ↗	10 16 ↗	10 16 ↗	10 15 ↗	10 15 ↗	10 15 ↗
Houston Pilots H - Morgans Point	7 12 ↗	7 12 ↗	7 12 ↗	6 10 ↗	6 10 ↗	6 10 ↗	7 12 ↗	7 12 ↗	7 13 ↗	8 13 ↗	8 14 ↗	8 16 ↗	9 16 ↗	10 17 ↗	10 17 ↗	10 17 ↗	10 17 ↗	12 16 ↗	10 16 ↗	10 16 ↗	10 16 ↗	10 15 ↗	9 15 ↗	9 15 ↗
Houston Pilots G - 75/76	8 13 ↗	8 12 ↗	8 12 ↗	8 12 ↗	7 12 ↗	8 12 ↗	8 13 ↗	8 13 ↗	8 13 ↗	8 14 ↗	8 15 ↗	8 16 ↗	9 17 ↗	10 17 ↗	12 18 ↗	13 20 ↗	13 18 ↗	13 18 ↗	13 17 ↗	12 17 ↗	12 17 ↗	10 17 ↗	10 16 ↗	10 15 ↗
Houston Pilots F - 63/64	8 13 ↗	8 12 ↗	8 12 ↗	7 12 ↗	7 12 ↗	7 12 ↗	7 12 ↗	8 13 ↗	8 13 ↗	8 14 ↗	8 14 ↗	8 15 ↗	9 16 ↗	10 17 ↗	10 18 ↗	12 18 ↗	13 18 ↗	13 17 ↗	13 17 ↗	12 16 ↗	10 16 ↗	10 15 ↗	10 15 ↗	10 15 ↗
Houston Pilots E - 51/52	8 12 ↗	8 12 ↗	7 12 ↗	7 12 ↗	7 12 ↗	7 12 ↗	7 12 ↗	7 12 ↗	8 13 ↗	8 13 ↗	8 14 ↗	8 15 ↗	9 16 ↗	10 17 ↗	12 17 ↗	12 18 ↗	12 18 ↗	12 17 ↗	10 16 ↗	10 16 ↗	10 16 ↗	9 15 ↗	9 15 ↗	9 14 ↗
Houston Pilots D - 37/38	8 12 ↗	8 12 ↗	7 12 ↗	7 10 ↗	7 12 ↗	7 12 ↗	7 12 ↗	7 12 ↗	8 13 ↗	8 13 ↗	8 14 ↗	8 15 ↗	9 16 ↗	10 17 ↗	10 17 ↗	12 17 ↗	12 17 ↗	12 16 ↗	10 16 ↗	10 16 ↗	10 15 ↗	9 15 ↗	9 14 ↗	9 14 ↗
Houston Pilots C - 25/26	7 12 ↗	7 12 ↗	7 12 ↗	7 10 ↗	7 12 ↗	7 12 ↗	7 12 ↗	7 12 ↗	7 13 ↗	8 13 ↗	8 13 ↗	8 15 ↗	9 16 ↗	10 16 ↗	10 17 ↗	10 17 ↗	10 16 ↗	10 15 ↗	10 15 ↗	10 15 ↗	9 14 ↗	9 14 ↗	8 14 ↗	8 14 ↗
Houston Pilots B - 11/12	7 12 ↗	6 12 ↗	6 12 ↗	6 10 ↗	6 10 ↗	6 12 ↗	6 12 ↗	7 12 ↗	7 12 ↗	8 12 ↗	8 13 ↗	8 14 ↗	8 15 ↗	9 16 ↗	10 16 ↗	10 16 ↗	9 15 ↗	9 15 ↗	8 15 ↗	8 15 ↗	8 14 ↗	8 14 ↗	8 14 ↗	8 13 ↗
Houston Pilots A - 1 & 2 Bravo	8 13 ↗	8 13 ↗	8 13 ↗	8 13 ↗	8 13 ↗	8 13 ↗	8 13 ↗	8 13 ↗	8 13 ↗	8 13 ↗	8 13 ↗	8 14 ↗	8 14 ↗	8 15 ↗	9 16 ↗	9 15 ↗	10 15 ↗	10 15 ↗	10 15 ↗	10 15 ↗	9 15 ↗	9 15 ↗	9 15 ↗	9 14 ↗

NOTE: This is automated data that may/may not agree with the official BAM thinking that's found on the daily slides.  
This data should be used as a guide only.

# Houston Pilots: FRI. 12/26/2025

## Forecast Discussion

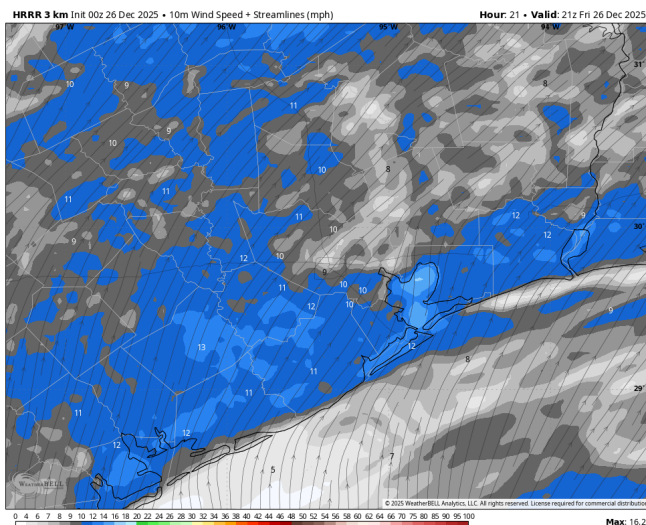
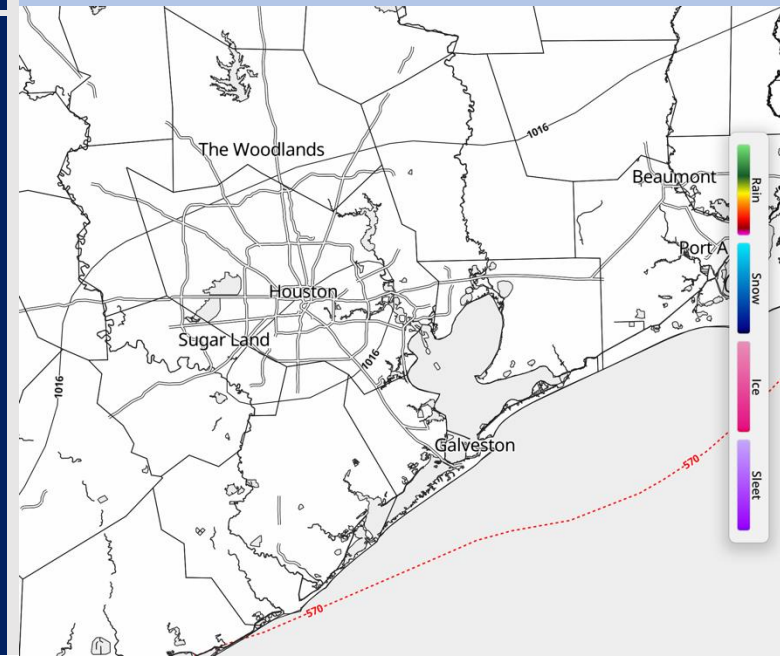
**Precip:** Dry conditions favored for all stations.

**Wind:** Winds will be out of the S/SW throughout the day. **N of Morgan's Point:** Winds of 3 – 8 kts through the day. **S of Morgan's Point:** Winds of 3 – 8 kts, increasing to 6 – 11 kts after 3PM.

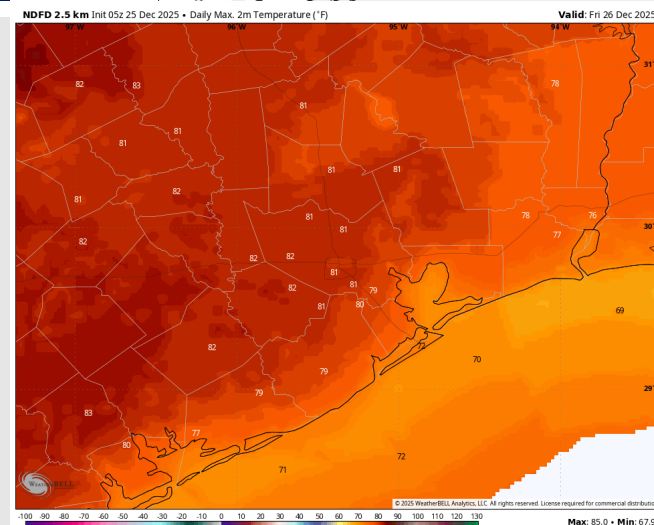
**High Temps:** **N of Morgan's Point:** Low 80s F. **S of Morgan's Point:** Mid 70s F.

**Visibility:** More sea fog is expected on FRI. Check out the visibility slides for more info.

## Precip Image: 3 PM CT



Wind Speed:  
3 PM CT



High Temps  
Friday

# Houston Pilots: SAT. 12/27/2025

## Forecast Discussion

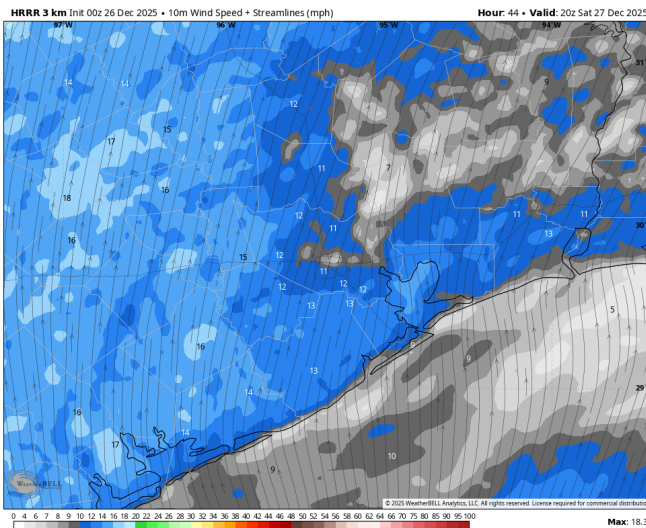
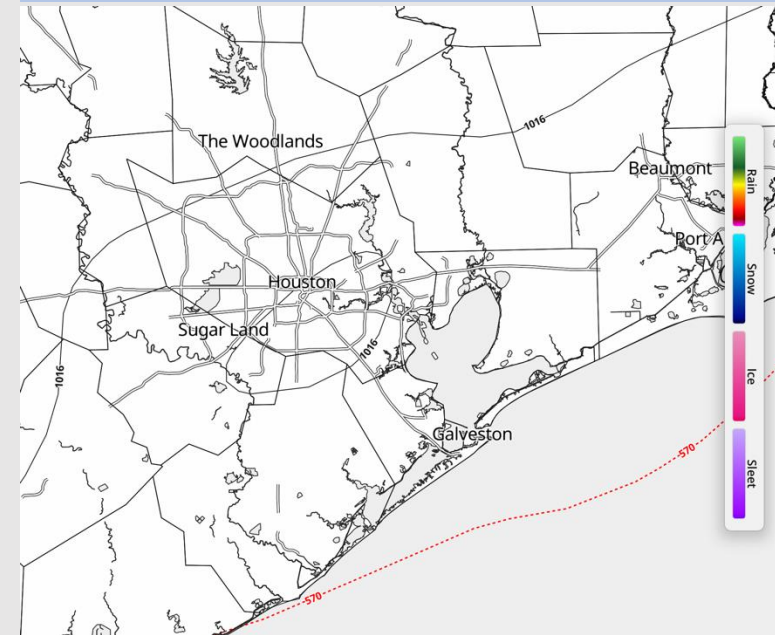
**Precip:** Dry conditions favored.

**Wind:** Winds will be generally out of the S. **N of Morgan's Point:** Winds of 4 – 9 kts. **S of Morgan's Point:** Winds will be at 6 – 11 kts. **Occasional gusts up to 20 kts will be possible from 1AM to 10AM N of Morgan's Point.**

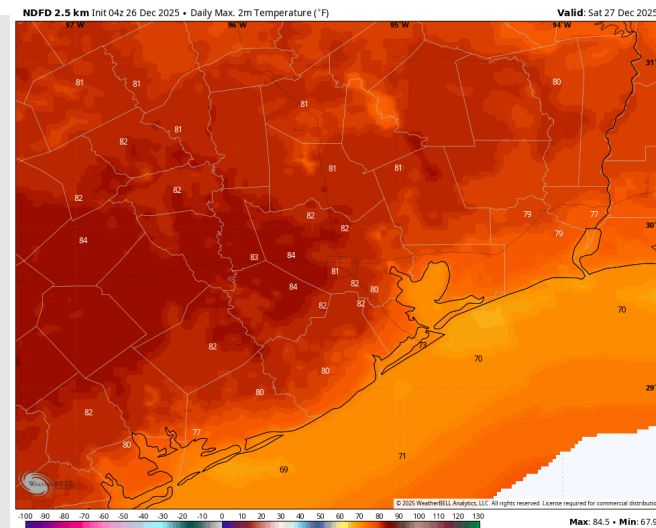
**High Temps:** **N of Morgan's Point:** Upper 70s/lower 80s F. **S of Morgan's Point:** Mid 70s F.

**Visibility:** Isolated to patchy instances of fog possible. Confidence lower than normal due to warming water temperatures. See visibility slide for more info!

## Precip Image: 1 PM CT



**Wind Speed:**  
**2 PM CT**



**High Temps**  
**Saturday**



# Houston Pilots: SUN. 12/28/2025

## Forecast Discussion

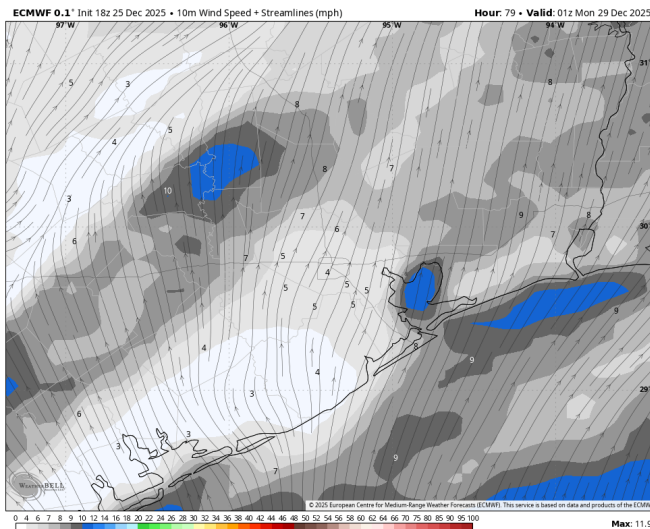
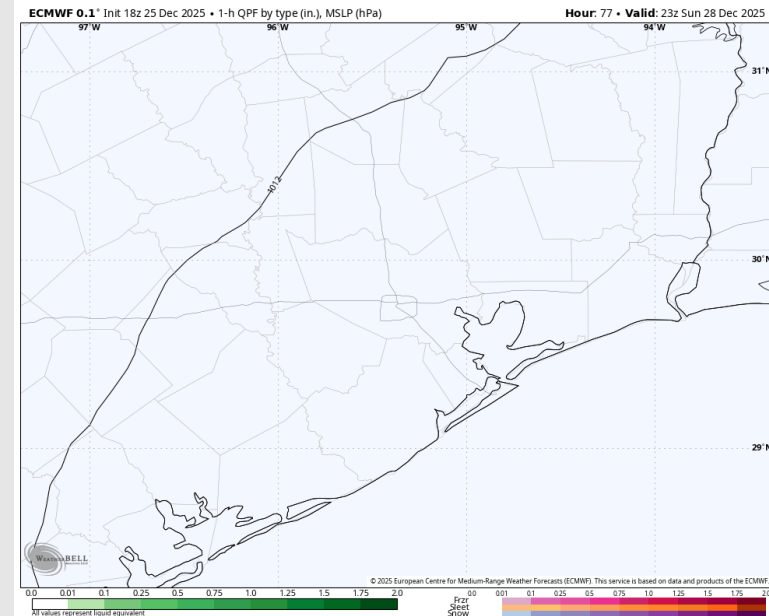
**Precip:** Dry conditions favored.

**Wind:** Winds will be out of the S. **N of Morgan's Point:** Winds of 3 - 8 kts. **S of Morgan's Point:** Winds of 4 - 9 kts.


**High Temps:** **N of Morgan's Point:** Low 80s F. **S of Morgan's Point:** Mid 70s F.

**Visibility:** *Isolated to patchy fog will be possible SUN AM. Confidence is lower than normal due to warming water temperatures.*

## Precip Image: 5 PM CT



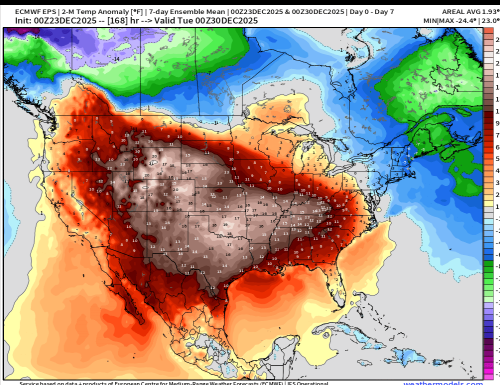
**Wind Speed:**  
7 PM CT



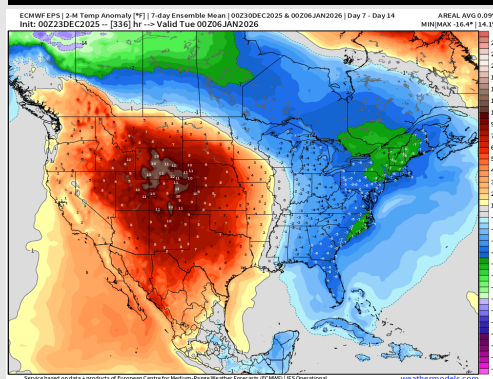
**High Temps**  
**Sunday**

# Houston Pilots: 12/26/2025

## Next 7 Day Temperature Departure

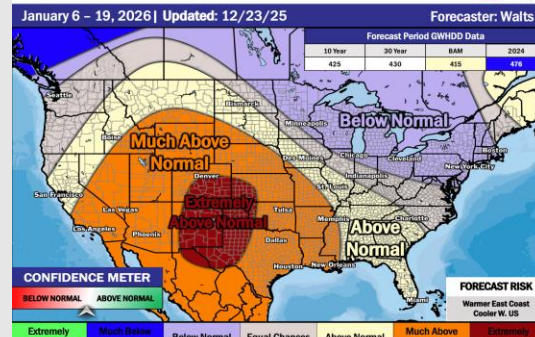


## 8-14 Day Temperature Departure

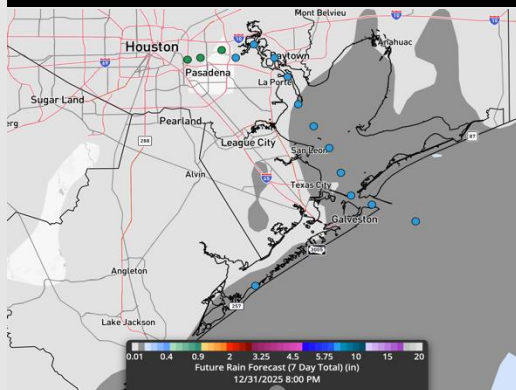


## 15-30 Day Temperature Departure

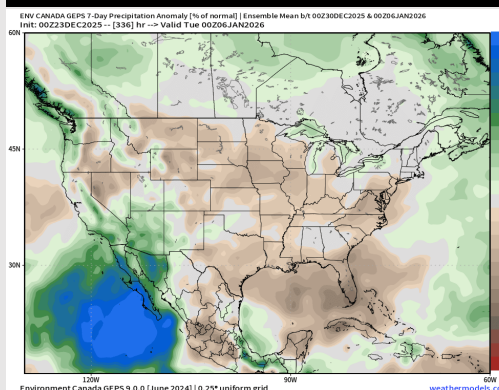
### Week ¾ Temperature Outlook



## Next 7 Day Total Precipitation

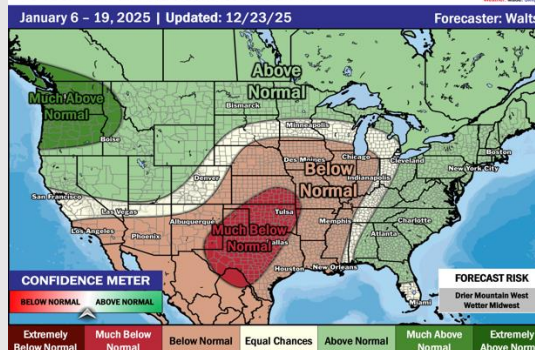


## 8-14 Day % of Average Precip.



## 15-30 Day % of Average Precip.

### Week ¾ Precipitation Outlook



- Much above normal temps are favored over the next 7 days, with only minimal/isolated rain chances over the next 7 days.
- Above normal temperatures and below normal rainfall favored in the Week 2 timeframe.
- Much above normal temperatures and below normal rainfall expected the first part of January.