

Houston Pilots Forecast Package



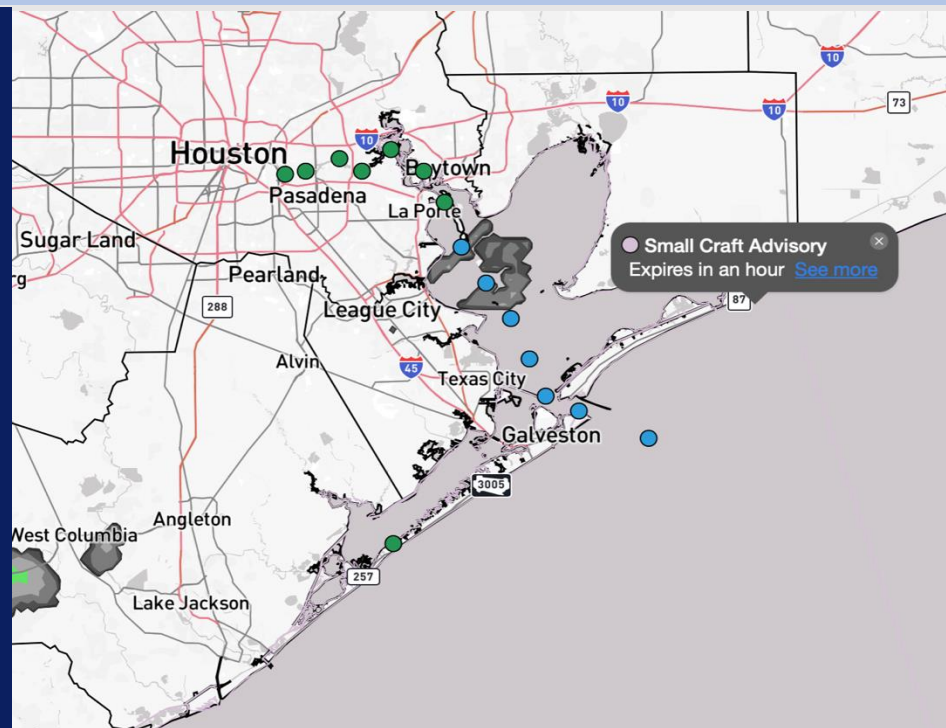
Updated: 1:55 AM CT

Friday, December 5, 2025

Forecaster: Hope Kleitsch

Weather Headlines

- Rather widespread showers in store throughout the day today.
- Wind gusts of 20 – 30 kts will be in play after 6PM on Sunday.
- Patchy fog will be possible SAT PM and into SUN AM.



Current Radar: 1:55 AM CT

As always, please do not hesitate to reach out to us with any forecast questions at (317)-560-8122. Press 1 for forecast questions.



You can also access real-time forecast updates and 24/7 meteorological chat assistance on your [Clarity](#) app.

Houston Pilots Extended Range Visibility Report



Monday 12/08/25

No fog is favored Monday.

Forecast Confidence



Wednesday 12/10/25

Isolated fog will be possible N of Morgan's Point from 12AM to 9AM. Confidence is lower on this risk.

Forecast Confidence



Tuesday 12/09/25

No fog is favored Tuesday.

Forecast Confidence



Chance for Fog

Monday AM	Unlikely
Monday PM	Unlikely
Tuesday AM	Unlikely
Tuesday PM	Unlikely
Wednesday AM	Possible
Wednesday PM	Unlikely

Houston Pilots Visibility Chart (miles)



Visibility	Fri 3 am	Fri 4 am	Fri 5 am	Fri 6 am	Fri 7 am	Fri 8 am	Fri 9 am	Fri 10 am	Fri 11 am	Fri 12 pm	Fri 1 pm	Fri 2 pm	Fri 3 pm	Fri 4 pm	Fri 5 pm	Fri 6 pm	Fri 7 pm	Fri 8 pm	Fri 9 pm	Fri 10 pm	Fri 11 pm	Sat 12 am	Sat 1 am	Sat 2 am
Houston Pilots N - 610 Bridge	10	10	10	10	10	10	10	10	10	10	10	10	10	10	10	10	10	10	10	10	10	10	10	10
Houston Pilots M - Kinder 1	10	10	10	10	10	10	10	10	10	10	10	10	10	10	10	10	10	10	10	10	10	10	10	10
Houston Pilots L - Greens Bayou	10	10	10	10	10	10	10	10	10	10	10	10	10	10	10	10	10	10	10	10	10	10	10	10
Houston Pilots K - Shell Crude	10	10	10	10	10	10	10	10	10	10	10	10	10	10	10	10	10	10	10	10	10	10	10	10
Houston Pilots J - Lynchburg Ferries	10	10	10	10	10	10	10	10	10	10	10	10	10	10	10	10	10	10	10	10	10	10	10	10
Houston Pilots I - Exxon 3	10	10	10	10	10	10	10	10	10	10	10	10	10	10	10	10	10	10	10	10	10	10	10	10
Houston Pilots H - Morgans Point	10	10	10	10	10	10	10	10	10	10	10	10	10	10	10	10	10	10	10	10	10	10	10	10
Houston Pilots G - 75/76	10	10	10	10	10	10	10	10	10	10	10	10	10	10	10	10	10	10	10	10	10	10	10	8
Houston Pilots F - 63/64	10	10	10	10	10	10	10	10	10	10	10	10	10	10	10	10	9	10	10	10	10	10	10	8
Houston Pilots E - 51/52	10	10	10	10	10	10	10	10	10	10	10	10	10	10	10	7.9	9	9	10	10	10	10	10	9
Houston Pilots D - 37/38	10	10	10	10	10	10	10	10	10	10	10	10	10	10	9	7.9	7.9	9	9	10	10	10	10	9
Houston Pilots C - 25/26	10	10	10	10	10	10	10	10	10	10	10	9	10	10	9	6.9	7.9	7.9	9	10	10	10	10	9
Houston Pilots B - 11/12	10	10	10	10	10	10	7.9	10	10	10	10	9	10	10	9	6.9	6.9	7.9	9	10	10	10	10	9
Houston Pilots A - 1 & 2 Bravo	10	10	10	10	10	10	6.9	10	7.9	10	10	10	6.9	9	7.9	6.9	6.9	6.9	7.9	9	9	7.9	9	10

NOTE: This is automated data that may/may not agree with the official BAM thinking that’s found on the daily slides or special visibility report slides. This data should be used as a guide only

Houston Pilots Wind Chart

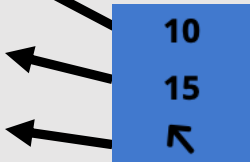


Forecast Confidence



Sustained Wind 10 Knots
Gusts 15 Knots
Wind from the SE

Example



Wind	Fri 3 am	Fri 4 am	Fri 5 am	Fri 6 am	Fri 7 am	Fri 8 am	Fri 9 am	Fri 10 am	Fri 11 am	Fri 12 pm	Fri 1 pm	Fri 2 pm	Fri 3 pm	Fri 4 pm	Fri 5 pm	Fri 6 pm	Fri 7 pm	Fri 8 pm	Fri 9 pm	Fri 10 pm	Fri 11 pm	Sat 12 am	Sat 1 am	Sat 2 am
Houston Pilots N - 610 Bridge	8	8	7	7	6	6	6	6	6	5	5	3	3	3	3	3	2	1	1	1	1	1	1	1
	15 ↓	15 ↓	14 ↓	14 ↓	13 ↓	12 ↓	10 ↓	12 ↓	10 ↓	9 ↓	10 ↓	9 ↓	8 ↓	7 ←	7 ←	6 ←	6 ←	5 ↖	5 ↖	5 ↖	3 ↖	3 ↖	5 ↑	5 ↑
Houston Pilots M - Kinder 1	8	8	8	7	6	6	6	6	6	6	5	3	3	3	3	3	3	1	1	1	1	1	1	1
	15 ↓	15 ↓	14 ↓	14 ↓	13 ↓	12 ↓	10 ↓	12 ↓	10 ↓	9 ↓	10 ↓	9 ↓	8 ↓	7 ←	7 ←	6 ←	6 ←	5 ↖	5 ↖	5 ↖	3 ↖	5 ↖	5 ↑	5 ↑
Houston Pilots L - Greens Bayou	8	8	8	7	7	6	6	6	6	6	5	5	3	3	3	3	2	1	1	1	1	1	1	1
	15 ↓	15 ↓	15 ↓	14 ↓	13 ↓	13 ↓	10 ↓	12 ↓	10 ↓	9 ↓	10 ↓	9 ↓	8 ↓	8 ←	7 ←	6 ←	6 ←	5 ↖	3 ↖	5 ↖	3 ↖	3 ↖	5 ↑	5 ↑
Houston Pilots K - Shell Crude	8	8	8	7	7	6	6	6	6	6	5	5	3	3	3	3	3	1	1	1	1	1	1	1
	16 ↓	15 ↓	15 ↓	15 ↓	14 ↓	13 ↓	12 ↓	12 ↓	10 ↓	10 ↓	10 ↓	9 ↓	8 ↓	8 ←	7 ←	6 ←	6 ←	5 ↖	3 ↖	5 ↖	3 ↖	5 ↖	5 ↑	5 ↗
Houston Pilots J - Lynchburg Ferries	8	8	7	7	6	6	6	6	6	5	5	3	3	3	3	3	2	1	1	1	1	1	1	1
	16 ↓	15 ↓	15 ↓	15 ↓	14 ↓	13 ↓	12 ↓	12 ↓	10 ↓	10 ↓	10 ↓	9 ↓	8 ↓	8 ←	7 ←	6 ←	6 ←	5 ↖	3 ↖	5 ↖	3 ↖	3 ↖	5 ↑	5 ↗
Houston Pilots I - Exxon 3	14	13	13	12	10	10	9	8	7	6	6	6	6	6	6	5	5	3	3	3	3	3	3	3
	20 ↓	18 ↓	18 ↓	16 ↓	15 ↓	15 ↓	13 ↓	13 ↓	12 ↓	12 ↓	12 ↓	10 ↓	10 ↓	10 ↓	9 ←	7 ←	7 ←	7 ←	5 ↖	5 ↖	5 ↖	5 ↖	5 ↑	6 ↗
Houston Pilots H - Morgans Point	14	13	13	12	10	10	9	8	8	7	6	6	6	6	6	5	5	3	3	3	3	3	3	3
	20 ↓	18 ↓	18 ↓	16 ↓	15 ↓	15 ↓	14 ↓	13 ↓	12 ↓	12 ↓	12 ↓	12 ↓	10 ↓	10 ↓	9 ←	7 ←	7 ←	7 ←	6 ↖	5 ↖	5 ↖	5 ↖	5 ↑	6 ↗
Houston Pilots G - 75/76	16	15	15	15	14	13	10	10	8	8	7	6	6	6	6	6	6	5	5	5	5	5	5	5
	23 ↓	23 ↓	22 ↓	21 ↓	20 ↓	17 ↓	16 ↓	15 ↓	14 ↓	13 ↓	13 ↓	12 ↓	10 ↓	10 ↓	10 ↓	10 ↓	8 ←	7 ←	7 ←	7 ←	6 ↖	6 ↖	6 ↑	6 →
Houston Pilots F - 63/64	16	15	15	15	14	13	12	10	9	8	7	6	6	6	6	6	6	5	5	5	5	3	3	5
	24 ↓	23 ↓	23 ↓	22 ↓	20 ↓	18 ↓	17 ↓	15 ↓	15 ↓	14 ↓	13 ↓	12 ↓	10 ↓	10 ↓	10 ↓	9 ←	8 ←	7 ←	7 ←	7 ←	6 ↖	6 ↖	6 ↑	6 ↑
Houston Pilots E - 51/52	16	16	15	15	14	13	13	10	9	8	8	6	6	6	6	6	6	5	5	5	5	3	3	5
	24 ↓	23 ↓	23 ↓	22 ↓	21 ↓	18 ↓	17 ↓	16 ↓	15 ↓	14 ↓	13 ↓	13 ↓	12 ↓	12 ↓	10 ↓	9 ←	8 ←	7 ←	7 ←	7 ←	7 ←	6 ↖	6 ↖	6 ↑
Houston Pilots D - 37/38	16	16	16	15	15	13	13	10	10	8	8	7	6	6	6	6	6	5	5	5	5	3	3	5
	24 ↓	23 ↓	23 ↓	22 ↓	21 ↓	18 ↓	17 ↓	16 ↓	16 ↓	15 ↓	13 ↓	13 ↓	12 ↓	12 ↓	12 ↓	9 ←	8 ←	7 ←	7 ←	7 ←	7 ←	6 ↖	6 ↖	6 ↑
Houston Pilots C - 25/26	16	15	15	15	15	13	13	10	10	9	8	8	7	6	6	6	6	5	5	5	5	3	3	5
	23 ↓	23 ↓	23 ↓	22 ↓	21 ↓	18 ↓	17 ↓	16 ↓	16 ↓	15 ↓	13 ↓	14 ↓	13 ↓	13 ↓	12 ↓	9 ←	9 ←	7 ←	7 ←	7 ←	7 ←	7 ↖	6 ↖	7 ↑
Houston Pilots B - 11/12	15	14	14	14	13	13	12	10	10	9	8	8	8	7	6	6	6	5	5	5	5	3	3	3
	22 ↓	21 ↓	21 ↓	21 ↓	20 ↓	18 ↓	17 ↓	16 ↓	16 ↓	15 ↓	14 ↓	14 ↓	13 ↓	13 ↓	12 ↓	10 ↓	9 ←	8 ←	8 ←	8 ←	8 ←	7 ↖	7 ↖	7 ↑
Houston Pilots A - 1 & 2 Bravo	17	17	17	16	15	15	14	13	12	10	8	8	7	7	7	7	7	6	6	6	6	6	6	6
	24 ↓	24 ↓	24 ↓	23 ↓	22 ↓	21 ↓	20 ↓	18 ↓	17 ↓	16 ↓	15 ↓	15 ↓	14 ↓	13 ↓	13 ↓	12 ↓	10 ↓	10 ↓	10 ↓	9 ←	9 ←	8 ↖	8 ↖	8 ↑

NOTE: This is automated data that may/may not agree with the official BAM thinking that's found on the daily slides.
This data should be used as a guide only.

Houston Pilots: FRI. 12/05/2025

Forecast Discussion

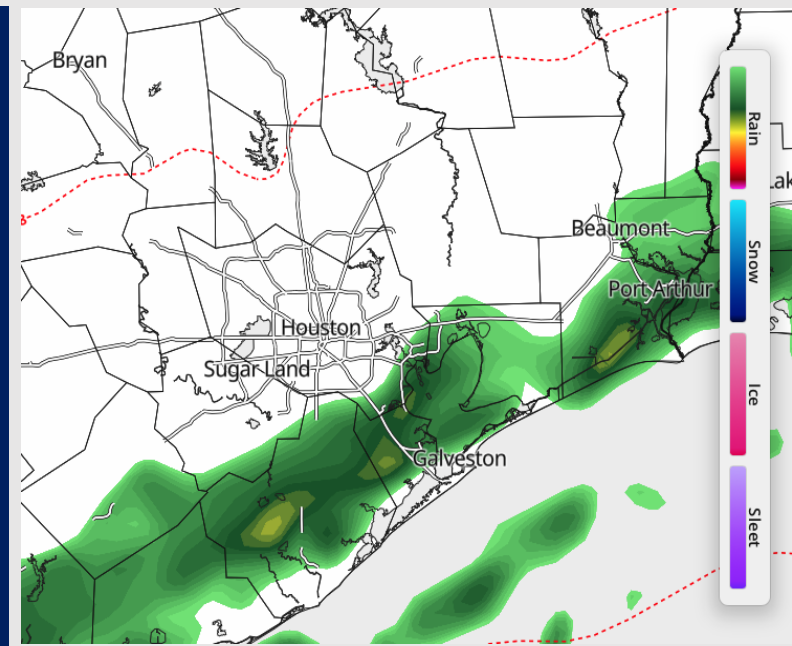
Precip: Widespread showers after 5AM mainly S of Morgan's Point. N of Morgan's Point, showers will be likely more scattered in nature. A few periods of heavier downpours will be possible with the best timeframe from 6AM to 2PM.

Wind: Winds will be out of the north through 4 PM, becoming variable after then. **N of Morgan's Point:** Winds of 2 – 7 kts. **S of Morgan's Point:** Winds of 10 – 15 kts through 10 AM, decreasing to 5 – 10 kts after. **Gusts up to 20 kts through 10 AM S of Morgan's Point.**

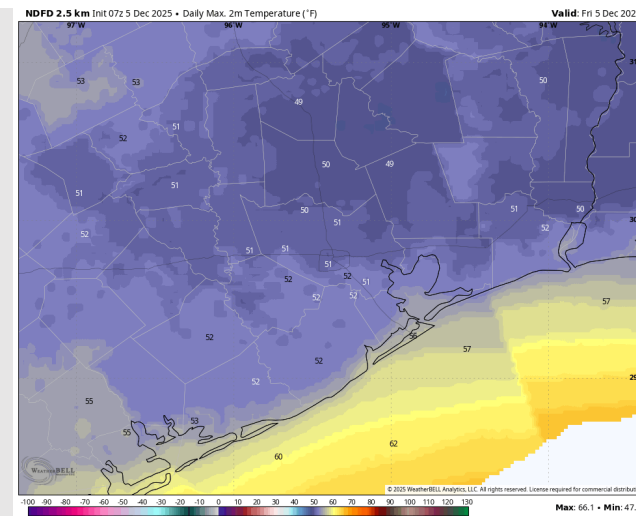
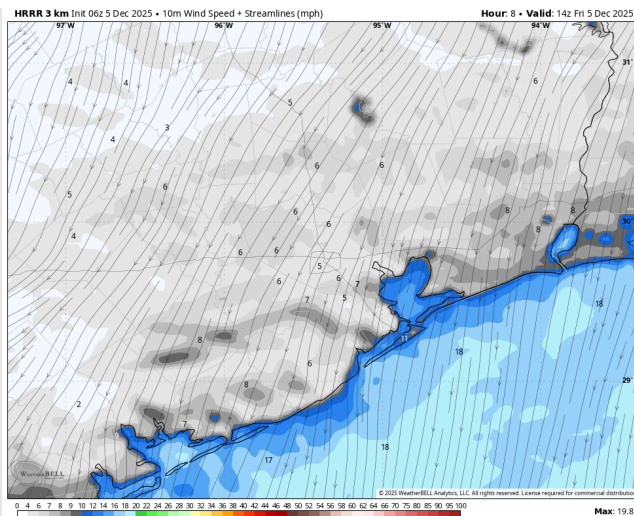
High Temps: **N of Morgan's Point:** Near 50 F. **S of Morgan's Point:** Mid 50s F.

Visibility: No fog concerns, however, visibilities may be reduced under heavier downpours on Friday.

Precip Image: 10 AM CT



Wind Speed:
8 AM CT



High Temps
Friday

Houston Pilots: SAT. 12/06/2025

Forecast Discussion

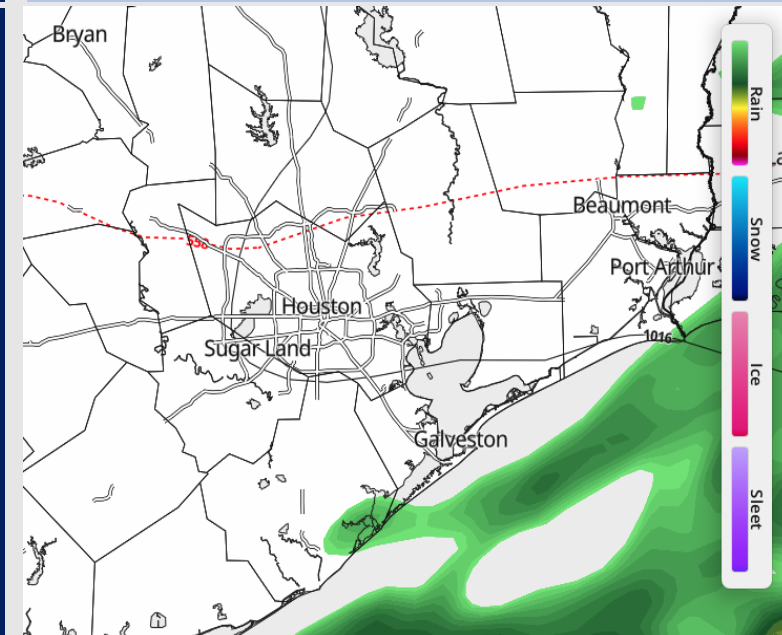
Precip: Rain is expected to remain south of all Stations, with isolated showers possible at the Boarding Station through 5AM.

Wind: Winds will be generally out of the SE, becoming variable at times. **N of Morgan's Point:** Winds will be at 3 – 8 kts. **S of Morgan's Point:** Sustained winds of 3 – 8 kts.

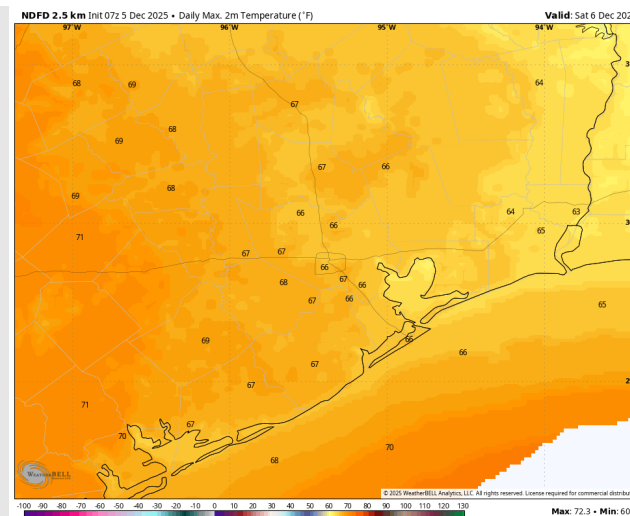
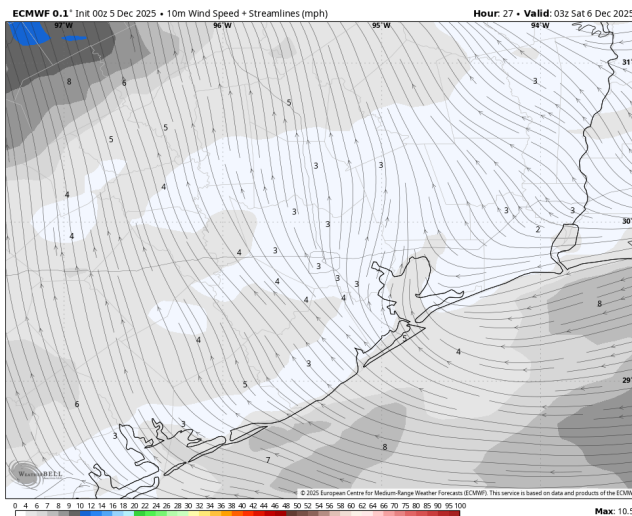
High Temps: **N of Morgan's Point:** Mid 60s F. **S of Morgan's Point:** Mid 60s F.

Visibility: Patchy fog may begin to form after 10PM S of Morgan's Point.

Precip Image: 6 AM CT



Wind Speed:
9 PM CT



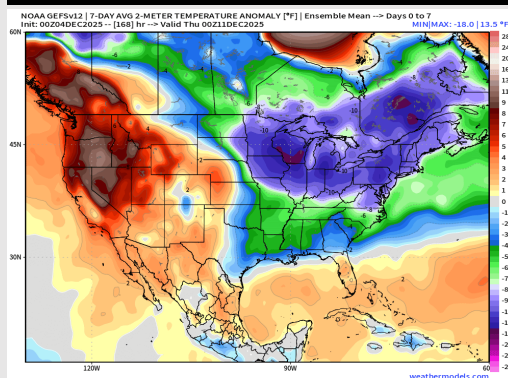
High Temps
Saturday

Visibility: Patchy fog will be possible from 10PM SAT to 9AM SUN for all Stations.

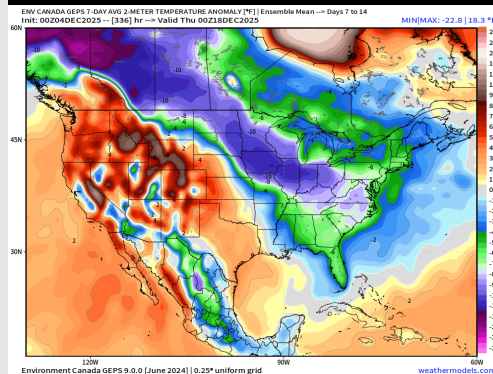
High Temps Sunday

Houston Pilots: 12/05/25

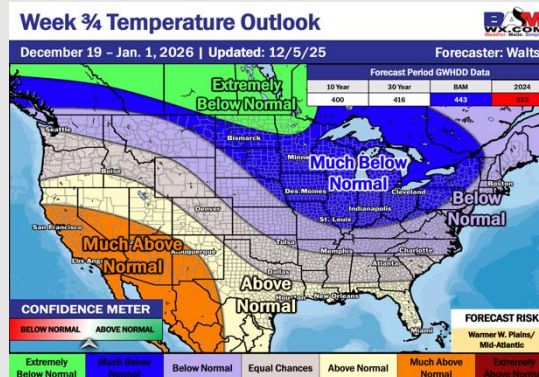
Next 7 Day Temperature Departure



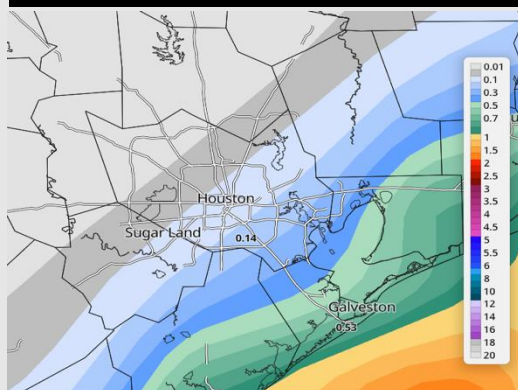
8-14 Day Temperature Departure



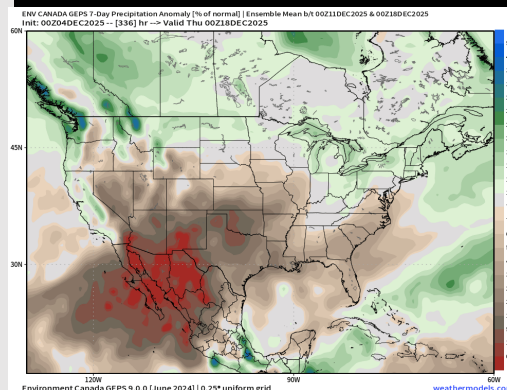
15-30 Day Temperature Departure



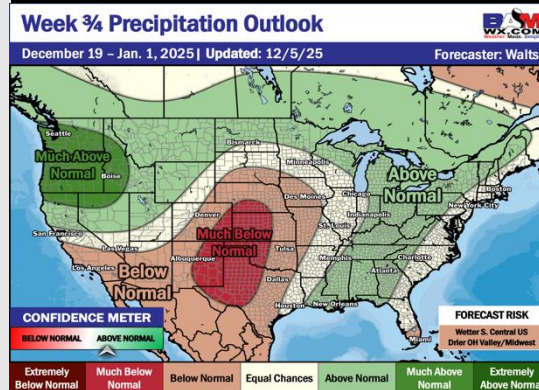
Next 7 Day Total Precipitation



8-14 Day % of Average Precip.



15-30 Day % of Average Precip.



- Below normal temperatures are favored over the next 7 days, with scattered to widespread heavy rains in play through Friday.
- Above normal temperatures and below normal rainfall favored in the Week 2 timeframe.
- Above normal temperatures and near normal rainfall expected late December.