

# Houston Pilots Forecast Package



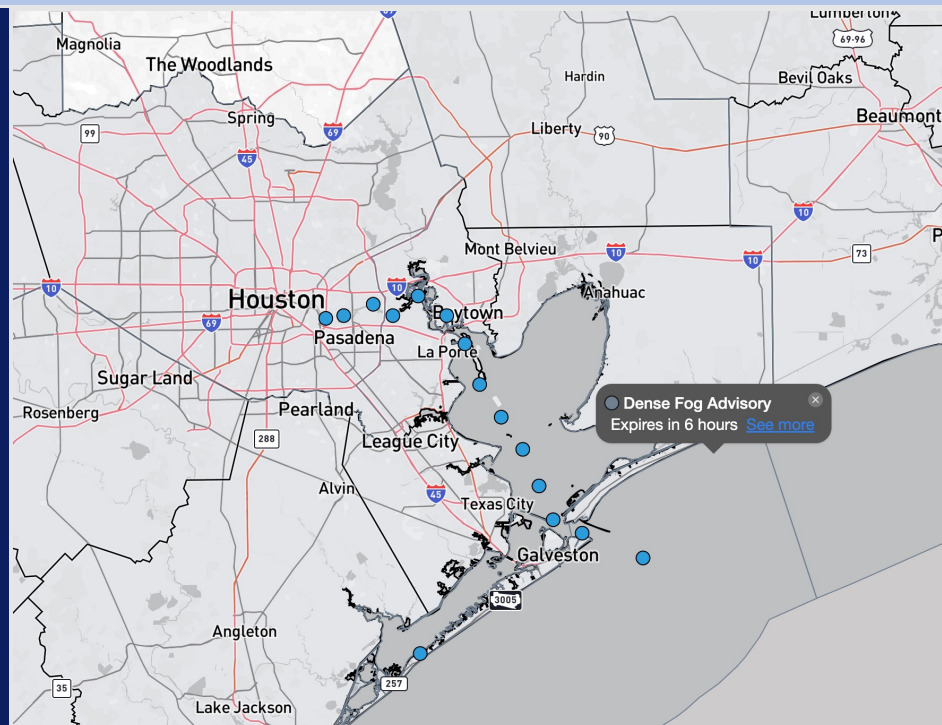
Updated: 6:30 AM CT

Thursday, December 25, 2025

Forecaster: Kleitsch/Lang

## Weather Headlines

- Favoring dry conditions for the next 72 hours.
- A multi-day sea fog event remains in the forecast through at least Friday with medium to high confidence. Additional fog possible on SAT into SUN AM as well with lower confidence.
- Gusty winds of 30 – 35 kts come into play late Sunday and into Monday.



Current Radar: 6:20 AM CT

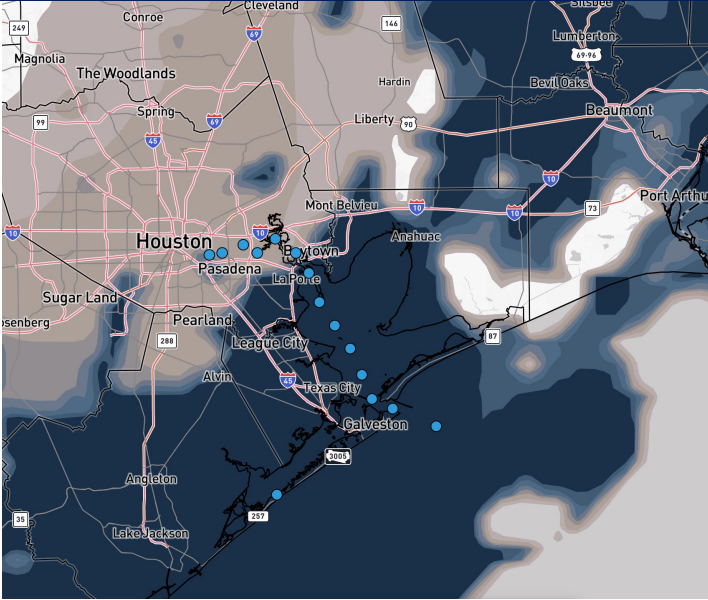
As always, please do not hesitate to reach out to us with any forecast questions at (317)-560-8122. Press 1 for forecast questions.



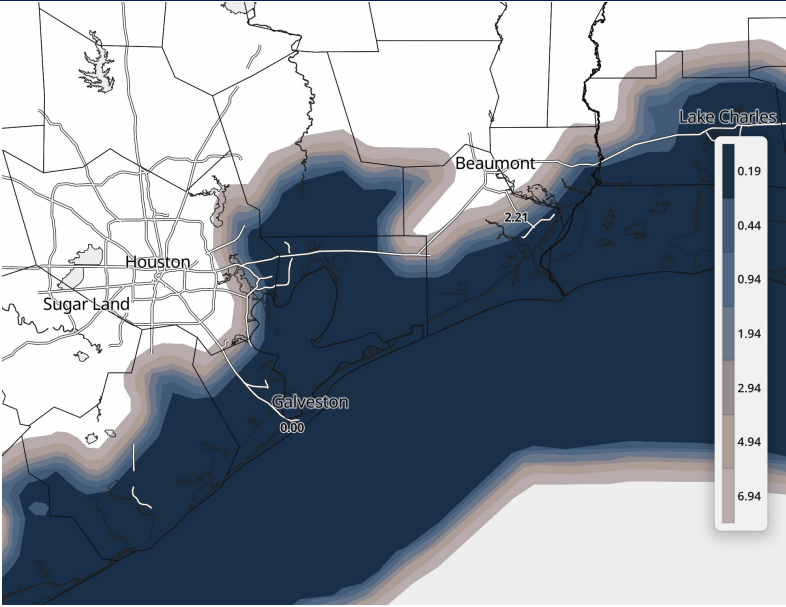
You can also access real-time forecast updates and 24/7 meteorological chat assistance on your [Clarity](#) app.

# Houston Pilots Visibility Report

## CURRENT VISIBILITY (6AM CT)



## 8 PM CT THU VISIBILITY



## Confidence

Above  
Normal

Below  
Normal

TIMEFRAME  
DISCUSSED

THREAT

NOW – 12 AM FRI

HIGH

Fog, with visibilities of 1 mile or less, is expected for **all Stations** through 11AM.

After 11AM, widespread fog will begin to clear out of **N of Morgans Point** with increasingly patchy/ isolated fog, at times of 1 mile or less visibilities, from **Morgans Point to the Boarding Station** through 12 PM. Highest coverage of patchy fog of less than 1 mile visibility likely exists near the **Boarding Station**.

Like WED, from 12 – 5 PM offers up the best potential for visibilities of over 1 mile, although isolated/ patchy instances of fog of 1 mile or less will be possible from **Morgans Point to the Boarding station** (**highest coverage/ lower visibility likely towards the Boarding Station**).

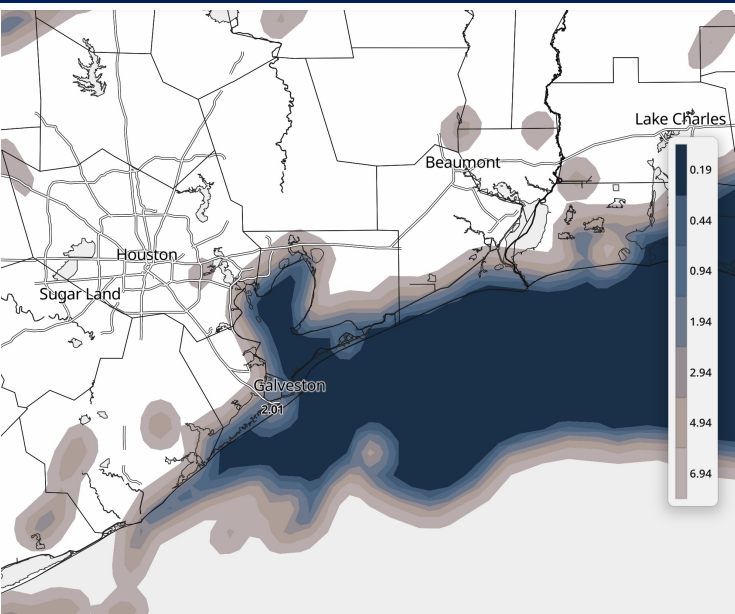
Fog once again is expected to increase in coverage/ density from 5 PM and on for **Stations S of Morgan's Point**. Widespread visibilities of less than 1 mile are expected to form in the 5 PM – 9 PM window (likely widespread by 9 PM).

Fog is expected to work **N of Morgan's Point** after 9PM. Some areas may see pockets of mist rather than fog at times, but regardless, visibilities < 1 mile are expected.

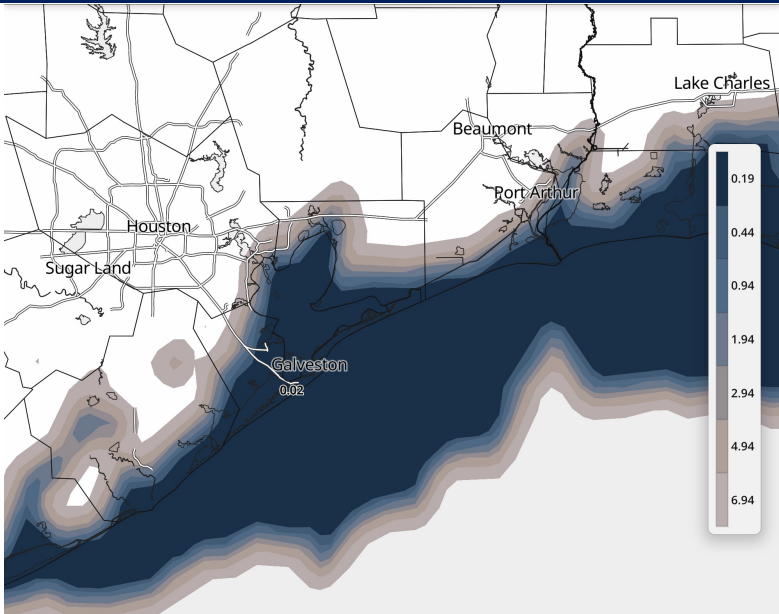
Widespread fog will continue through THU PM into FRI AM. Visibilities of 0.5 miles or less will be possible during this time for **Stations S of Morgan's Point**.

# Houston Pilots Visibility Report

## 6 AM CT FRI VISIBILITY



## 10 PM CT FRI VISIBILITY



## Confidence

Above  
Normal

Below  
Normal

### TIMEFRAME DISCUSSED

### THREAT

12 AM FRI – 12 AM  
SAT

MED-HIGH

While there is lower confidence how long fog can remain **N of Morgan's Point** FRI AM, current thinking is that visibilities < 1 mile are to be expected for all Stations through 10AM.

A gradual decrease in coverage/ density is expected from 10 – 12 PM **S of Morgans Point**. However, some patches of dense fog of less than 1 mile visibility will likely continue to linger in spots during this time. "Highest" coverage would be near the **Boarding Station and 25/26** during this time. Current thinking is that visibilities during this time will be better (higher) vs that of TUE, WED, and THU.

Best window for 1 mile or higher visibility will be from 12 – 5 PM. Still some more isolated patches of 1 mile or less visibility will be possible, primarily near the **Boarding station**. Current thinking is that visibilities during this time will be better (higher) vs that of TUE, WED, and THU.

From 5 – 9 PM, fog can start to expand, primarily for stations **S of Morgans point**. Coverage of visibilities of 1 mile or less are likely patchy during this time with highest coverage towards the **Boarding Station**.

From 9 PM to into SAT AM visibilities of 1 mile or less will be likely for **south of Morgan's Point**. Confidence is lower for stations north of **Morgans Point** – with activity being isolated post 11 PM FRI.

# Houston Pilots Extended Range Visibility Report



## Sunday 12/28/2025

Isolated instances of fog will be possible mainly S of Morgan’s Point SUN AM and SUN PM. Confidence is lower at this time due to wind direction and warming waters.

### Forecast Confidence



## Tuesday 12/30/2025

No fog concerns Tuesday.

### Forecast Confidence



## Monday 12/29/2025

Very localized instances of fog will be in play through 3 AM before a front rolls through. Confidence is lower on how dense fog risks will be.

### Forecast Confidence



## Chance for Fog

Sunday AM	Possible
Sunday PM	Possible
Monday AM	Possible
Monday PM	Unlikely
Tuesday AM	Unlikely
Tuesday PM	Unlikely

# Houston Pilots Visibility Chart (miles)



Visibility	Thu 8 am	Thu 9 am	Thu 10 am	Thu 11 am	Thu 12 pm	Thu 1 pm	Thu 2 pm	Thu 3 pm	Thu 4 pm	Thu 5 pm	Thu 6 pm	Thu 7 pm	Thu 8 pm	Thu 9 pm	Thu 10 pm	Thu 11 pm	Fri 12 am	Fri 1 am	Fri 2 am	Fri 3 am	Fri 4 am	Fri 5 am	Fri 6 am	Fri 7 am
Houston Pilots N - 610 Bridge	0.3	0.3	0.3	5.9	9	10	10	10	10	10	10	10	10	10	10	8	5.9	4.9	0.5	0.2	0.2	0.2	0.2	0.2
Houston Pilots M - Kinder 1	0.3	0.3	0.3	5.9	9	10	10	10	10	10	10	10	10	10	10	6.9	5.9	4.9	0.5	0.2	0.2	0.2	0.2	0.2
Houston Pilots L - Greens Bayou	0.3	0.3	0.3	5.9	9	10	10	10	10	10	10	10	10	10	9	6.9	5.9	4.9	0.5	0.2	0.2	0.2	0.2	0.2
Houston Pilots K - Shell Crude	0.3	0.3	0.3	5.9	9	10	10	10	10	10	10	10	10	9	9	6.9	5.9	3.9	0.5	0.2	0.2	0.2	0.2	0.2
Houston Pilots J - Lynchburg Ferries	0.3	0.3	0.3	5.9	9	10	10	10	10	10	10	10	4.9	1.1	4.9	3.9	0.7	0.2	0.2	0.2	0.2	0.2	0.2	0.2
Houston Pilots I - Exxon 3	0.3	0.3	0.3	2	4.9	10	10	10	10	10	1.1	1.1	0.8	0.5	0.5	0.2	0.2	0.2	0.2	0.2	0.2	0.2	0.2	0.2
Houston Pilots H - Morgans Point	0.3	0.3	0.3	0.5	1.1	6.9	1.1	6.9	1.1	1.1	1.1	1.1	0.8	0.5	0.5	0.2	0.2	0.2	0.2	0.2	0.2	0.2	0.2	0.2
Houston Pilots G - 75/76	0.3	0.3	0.3	0.5	1.1	0.8	1.1	1.1	1.1	1.1	1.1	1.1	1.1	0.8	0.5	0.2	0.2	0.2	0.2	0.2	0.2	0.2	0.5	5
Houston Pilots F - 63/64	0.3	0.3	0.3	0.5	1.1	0.8	1.1	1.1	1.1	1.1	1.1	1.1	1.1	0.8	0.5	0.2	0.2	0.2	0.2	0.2	0.2	0.2	0.2	4
Houston Pilots E - 51/52	0.3	0.3	0.3	0.5	0.8	0.8	1.1	0.8	1.1	1.1	1.1	1.1	1.1	0.8	0.5	0.2	0.2	0.2	0.2	0.2	0.2	0.2	0.2	1.6
Houston Pilots D - 37/38	0.3	0.3	0.3	0.5	0.8	0.8	1.1	0.8	1.1	1.1	1.1	1.1	1.1	0.5	0.5	0.2	0.2	0.2	0.2	0.2	0.2	0.2	0.2	1.1
Houston Pilots C - 25/26	0.3	0.3	0.3	0.3	0.5	0.8	0.8	0.8	0.8	0.8	1.1	1.1	1.1	0.5	0.2	0.2	0.2	0.2	0.2	0.2	0.2	0.2	0.2	0.7
Houston Pilots B - 11/12	0.3	0.3	0.3	0.5	0.5	0.5	0.8	0.8	0.8	0.8	0.8	1.1	0.8	0.5	0.2	0.2	0.2	0.2	0.2	0.2	0.2	0.2	0.2	0.2
Houston Pilots A - 1 & 2 Bravo	0.3	0.3	0.3	0.5	0.8	0.8	0.8	0.8	0.8	0.8	1.1	1.1	0.8	0.5	0.5	0.2	0.2	0.2	0.2	0.2	0.2	0.2	0	0.2

NOTE: This is automated data that may/may not agree with the official BAM thinking that's found on the daily slides or special visibility report slides. This data should be used as a guide only

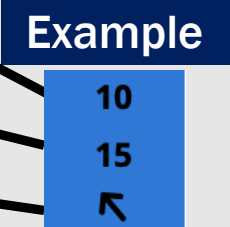
# Houston Pilots Wind Chart



## Forecast Confidence



Sustained Wind 10 Knots  
Gusts 15 Knots  
Wind from the SE



Wind	Thu 8 am	Thu 9 am	Thu 10 am	Thu 11 am	Thu 12 pm	Thu 1 pm	Thu 2 pm	Thu 3 pm	Thu 4 pm	Thu 5 pm	Thu 6 pm	Thu 7 pm	Thu 8 pm	Thu 9 pm	Thu 10 pm	Thu 11 pm	Fri 12 am	Fri 1 am	Fri 2 am	Fri 3 am	Fri 4 am	Fri 5 am	Fri 6 am	Fri 7 am
Houston Pilots N - 610 Bridge	1	2	3	3	5	6	6	6	7	7	7	7	6	6	6	6	6	6	5	5	5	5	3	3
	↖	↖	↖	↖	↖	↖	↖	↖	↖	↖	↖	↖	↖	↖	↖	↖	↖	↖	↖	↖	↖	↖	↖	
Houston Pilots M - Kinder 1	1	2	3	3	5	6	6	6	7	7	7	7	6	6	6	6	6	6	5	5	5	5	3	3
	↖	↖	↖	↖	↖	↖	↖	↖	↖	↖	↖	↖	↖	↖	↖	↖	↖	↖	↖	↖	↖	↖	↖	
Houston Pilots L - Greens Bayou	1	2	3	3	5	6	6	6	7	7	7	7	6	6	6	6	6	6	5	5	5	5	3	3
	↖	↖	↖	↖	↖	↖	↖	↖	↖	↖	↖	↖	↖	↖	↖	↖	↖	↖	↖	↖	↖	↖	↖	
Houston Pilots K - Shell Crude	1	2	3	3	5	6	6	6	7	7	7	7	6	6	6	6	6	5	5	5	5	5	3	3
	↖	↖	↖	↖	↖	↖	↖	↖	↖	↖	↖	↖	↖	↖	↖	↖	↖	↖	↖	↖	↖	↖	↖	
Houston Pilots J - Lynchburg Ferries	1	2	3	3	5	6	6	6	7	7	7	7	6	6	6	5	5	5	5	5	3	3	3	3
	↖	↖	↖	↖	↖	↖	↖	↖	↖	↖	↖	↖	↖	↖	↖	↖	↖	↖	↖	↖	↖	↖	↖	
Houston Pilots I - Exxon 3	3	3	3	5	6	6	7	8	9	9	9	9	9	8	8	8	8	8	8	7	7	6	6	6
	↖	↖	↖	↖	↖	↖	↖	↖	↖	↖	↖	↖	↖	↖	↖	↖	↖	↖	↖	↖	↖	↖	↖	
Houston Pilots H - Morgans Point	3	3	3	5	6	6	7	8	9	9	9	9	8	8	8	8	7	7	7	7	6	6	6	6
	↖	↖	↖	↖	↖	↖	↖	↖	↖	↖	↖	↖	↖	↖	↖	↖	↖	↖	↖	↖	↖	↖	↖	
Houston Pilots G - 75/76	3	3	5	5	6	6	6	7	8	9	9	9	9	8	8	8	8	8	8	8	7	7	6	6
	↖	↖	↖	↖	↖	↖	↖	↖	↖	↖	↖	↖	↖	↖	↖	↖	↖	↖	↖	↖	↖	↖	↖	
Houston Pilots F - 63/64	3	3	3	5	5	6	6	6	8	8	8	9	8	8	8	8	8	8	7	7	7	6	6	6
	↖	↖	↖	↖	↖	↖	↖	↖	↖	↖	↖	↖	↖	↖	↖	↖	↖	↖	↖	↖	↖	↖	↖	
Houston Pilots E - 51/52	3	3	3	3	5	6	6	6	7	8	8	8	7	7	7	7	7	7	7	7	7	6	6	6
	↖	↖	↖	↖	↖	↖	↖	↖	↖	↖	↖	↖	↖	↖	↖	↖	↖	↖	↖	↖	↖	↖	↖	
Houston Pilots D - 37/38	3	3	3	3	5	5	6	6	7	7	7	7	6	6	6	6	6	7	6	6	6	6	6	6
	↖	↖	↖	↖	↖	↖	↖	↖	↖	↖	↖	↖	↖	↖	↖	↖	↖	↖	↖	↖	↖	↖	↖	
Houston Pilots C - 25/26	3	3	3	3	5	5	6	6	7	6	6	6	6	6	6	6	6	6	6	6	6	6	6	6
	↖	↖	↖	↖	↖	↖	↖	↖	↖	↖	↖	↖	↖	↖	↖	↖	↖	↖	↖	↖	↖	↖	↖	
Houston Pilots B - 11/12	3	3	3	3	5	5	6	6	7	6	6	6	5	5	5	6	6	6	6	6	6	6	6	6
	↖	↖	↖	↖	↖	↖	↖	↖	↖	↖	↖	↖	↖	↖	↖	↖	↖	↖	↖	↖	↖	↖	↖	
Houston Pilots A - 1 & 2 Bravo	5	5	5	5	5	5	3	3	5	5	6	6	6	6	6	6	7	7	7	7	7	7	7	7
	↖	↖	↖	↖	↖	↖	↖	↖	↖	↖	↖	↖	↖	↖	↖	↖	↖	↖	↖	↖	↖	↖	↖	

NOTE: This is automated data that may/may not agree with the official BAM thinking that's found on the daily slides.  
This data should be used as a guide only.

# Houston Pilots: THU. 12/25/2025

## Forecast Discussion

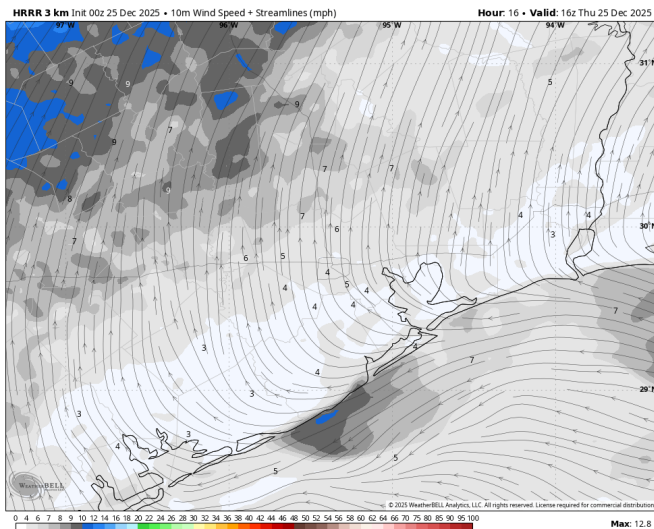
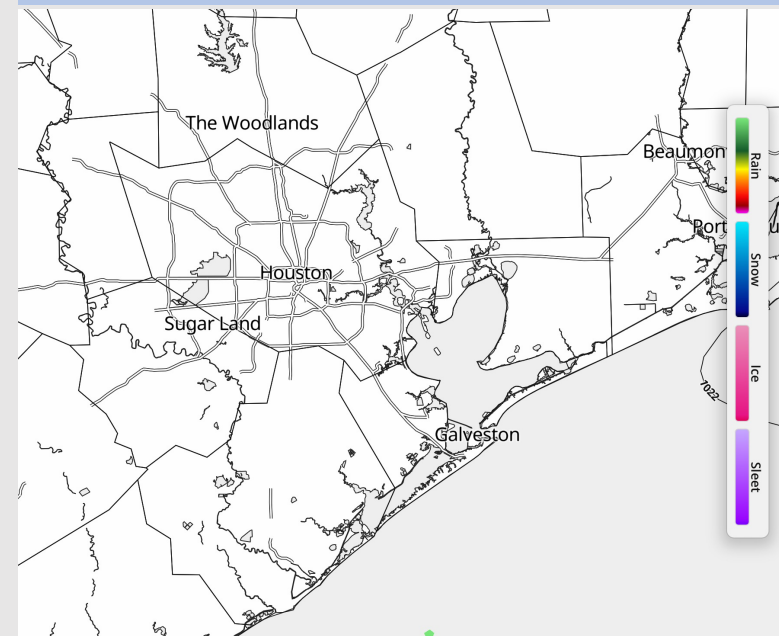
**Precip:** Favoring dry conditions for Thursday.

**Wind:** Winds will be out of the ESE for the entire day. **N of Morgan's Point:** Winds of 3 - 8 kts. **S of Morgan's Point:** Winds of 4 - 9 kts.

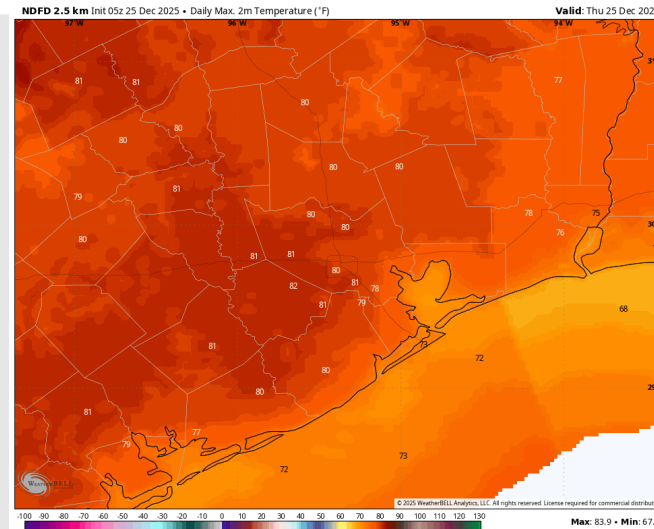
**High Temps:** **N of Morgan's Point:** Near 80 F. **S of Morgan's Point:** Mid 70s F.

**Visibility:** *More sea fog is expected on THU. Check out the visibility slides for more info.*

## Precip Image: 2 PM CT



Wind Speed:  
10 AM CT



High Temps  
Thursday

# Houston Pilots: FRI. 12/26/2025

## Forecast Discussion

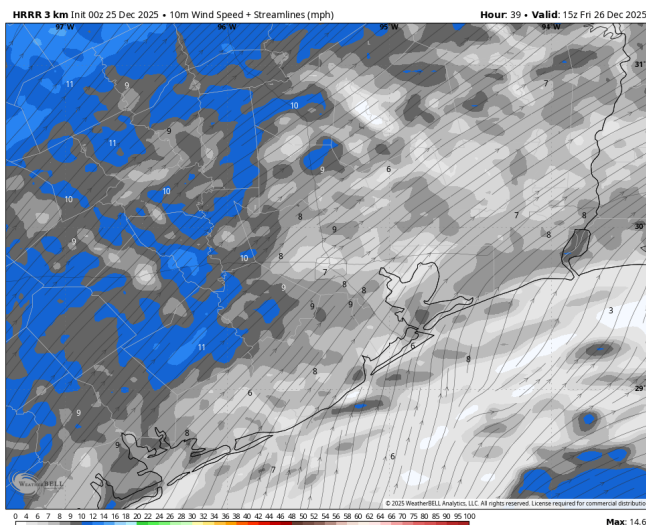
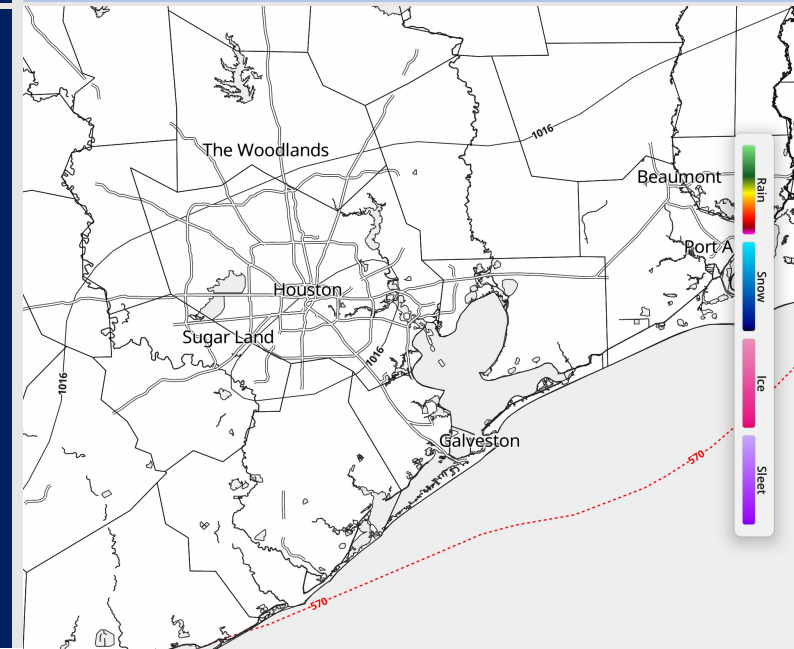
**Precip:** Dry conditions favored for all stations.

**Wind:** Winds will be out of the S/SW throughout the day. **N of Morgan's Point:** Winds of 3 – 8 kts through the day. **S of Morgan's Point:** Winds of 3 – 8 kts, increasing to 7 – 12 kts after 1PM.

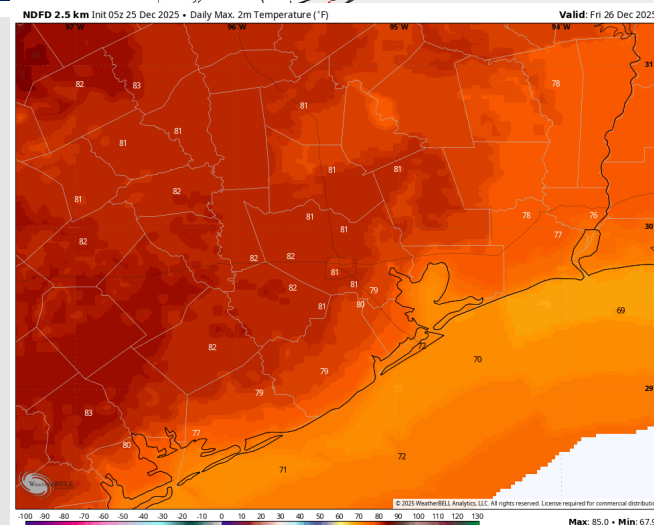
**High Temps:** **N of Morgan's Point:** Upper 70s/low 80s F. **S of Morgan's Point:** Mid 70s F.

**Visibility:** More sea fog is expected on FRI. Check out the visibility slides for more info.

## Precip Image: 12 PM CT



Wind Speed:  
9 AM CT



High Temps  
Friday

# Houston Pilots: SAT. 12/27/2025

## Forecast Discussion

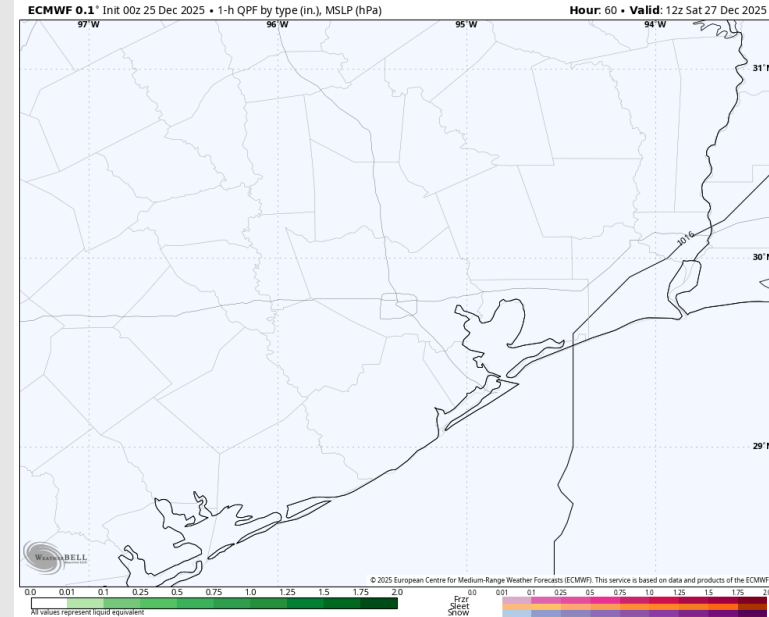
**Precip:** Dry conditions favored.

**Wind:** Winds will be generally out of the S. **N of Morgan's Point:** Winds of 4 – 9 kts. **S of Morgan's Point:** Winds will be at 6 – 11 kts. **Occasional gusts up to 20 kts will be possible from 12PM to 6PM for all Stations.**

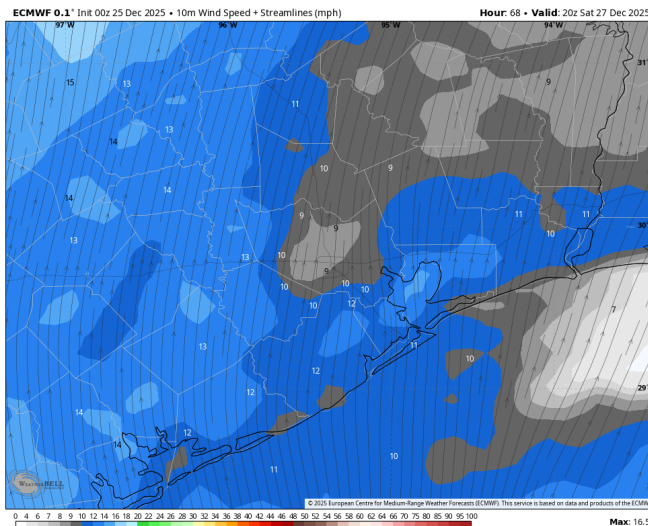
**High Temps:** **N of Morgan's Point:** Upper 70s/lower 80s F. **S of Morgan's Point:** Mid 70s F.

**Visibility:** Isolated to patchy instances of fog possible on Saturday. Confidence lower than normal due to warming water temperatures and gustier winds.

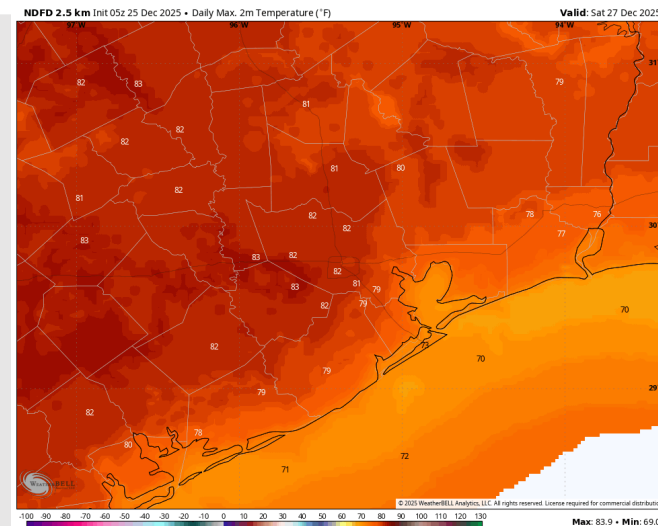
## Precip Image: 6 AM CT



**Wind Speed:**  
2 PM CT

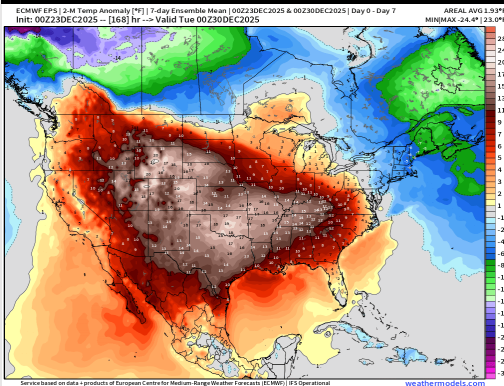


**High Temps**  
**Saturday**

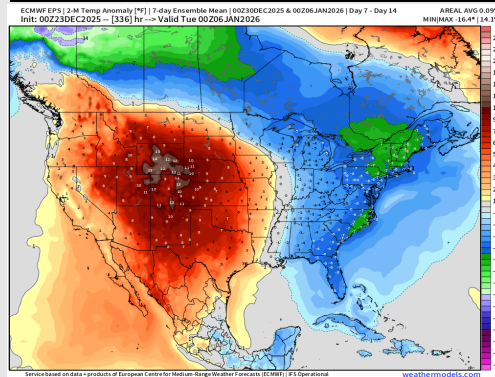


# Houston Pilots: 12/25/25

## Next 7 Day Temperature Departure

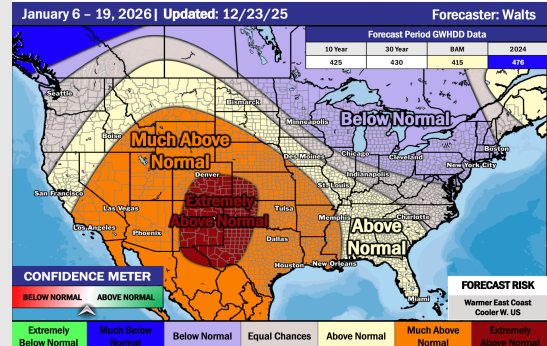


## 8-14 Day Temperature Departure

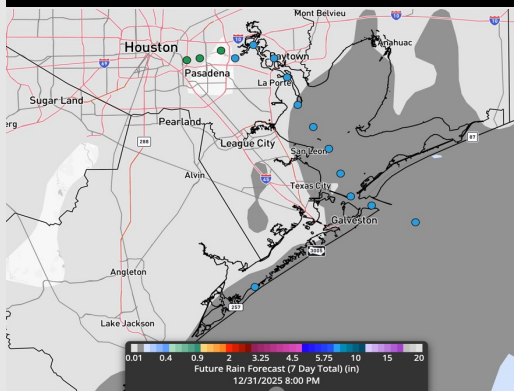


## 15-30 Day Temperature Departure

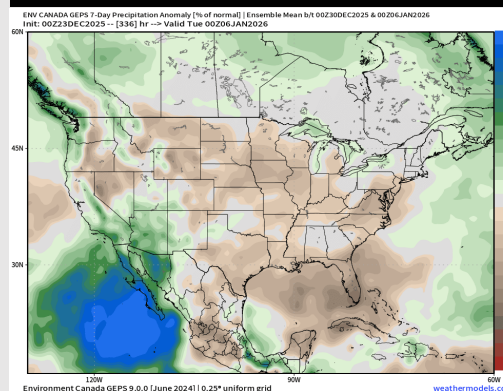
### Week ¾ Temperature Outlook



## Next 7 Day Total Precipitation

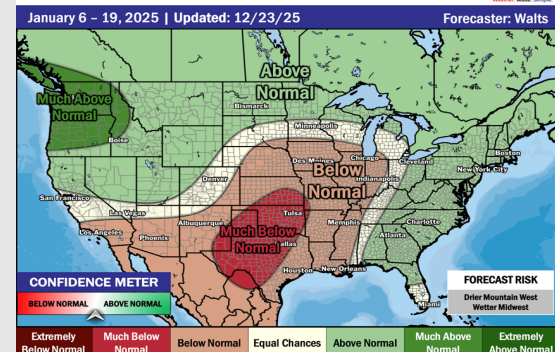


## 8-14 Day % of Average Precip.



## 15-30 Day % of Average Precip.

### Week ¾ Precipitation Outlook



- Much above normal temps are favored over the next 7 days, with only minimal/isolated rain chances over the next 7 days.
- Above normal temperatures and below normal rainfall favored in the Week 2 timeframe.
- Much above normal temperatures and below normal rainfall expected the first part of January.