

Houston Pilots Forecast Package



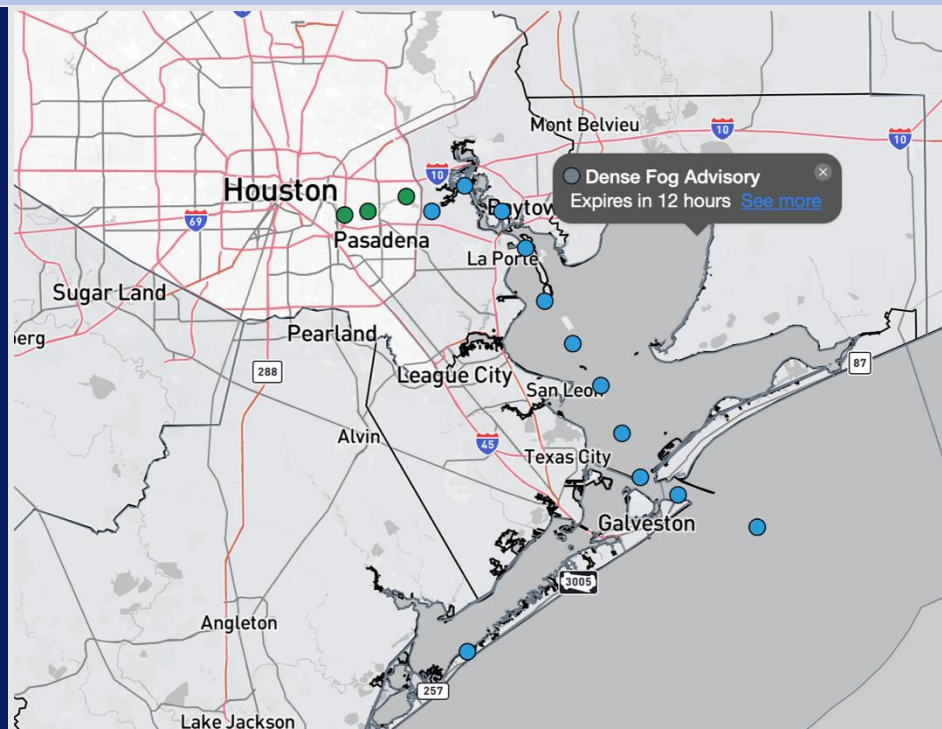
Updated: 12:20 AM CT

Thursday, December 25, 2025

Forecaster: Hope Kleitsch

Weather Headlines

- Favoring dry conditions for the next 72 hours.
- A multi-day sea fog event remains in the forecast through at least Friday with medium to high confidence. Additional fog possible on SAT into SUN AM as well with lower confidence.
- Gusty winds of 30 – 35 kts come into play late Sunday and into Monday.



Current Radar: 12:20 AM CT

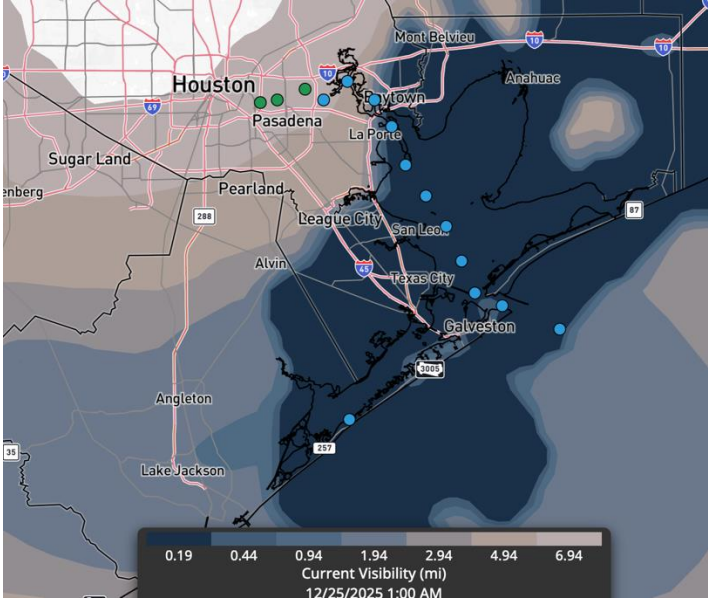
As always, please do not hesitate to reach out to us with any forecast questions at (317)-560-8122. Press 1 for forecast questions.



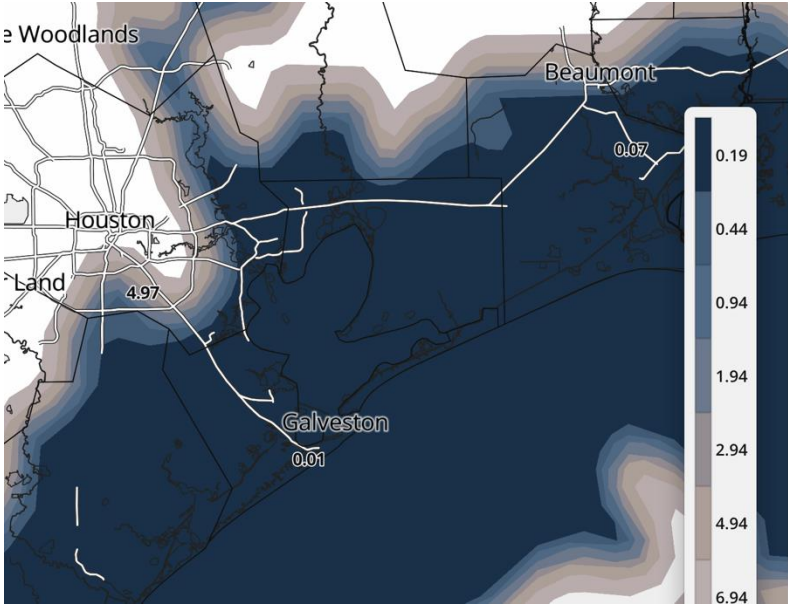
You can also access real-time forecast updates and 24/7 meteorological chat assistance on your [Clarity](#) app.

Houston Pilots Visibility Report


CURRENT VISIBILITY (12AM CT)



8 PM CT THU VISIBILITY



Confidence



TIMEFRAME DISCUSSED

THREAT

NOW – 12 AM FRI

HIGH

Fog, with visibilities of 1 mile or less, is expected for **Stations S of Exxon 3** through 9 - 10 AM. For Stations N of Exxon 3, conditions may be more of a mist rather than fog, with visibilities of 1- 2 miles at times but will likely not be dense in nature.

After 9 - 10 AM, misty conditions will clear out of **N of Morgans Point** with increasingly patchy/ isolated fog, at times of 1 mile or less visibilities, from **Morgans Point to the Boarding Station** through 12 PM. Highest coverage of patchy fog of less than 1 mile visibility likely exists near the **Boarding Station**.

Like WED, from 12 – 5 PM offers up the best potential for visibilities of over 1 mile, although isolated/ patchy instances of fog of 1 mile or less will be possible from **Morgans Point to the Boarding station** (highest coverage/ lower visibility likely towards the **Boarding Station**).

Fog once again is expected to increase in coverage/ density from 5 PM and on for **Stations S of Morgan's Point**. Widespread visibilities of less than 1 mile are expected to form in the 5 PM – 9 PM window (likely widespread by 9 PM).

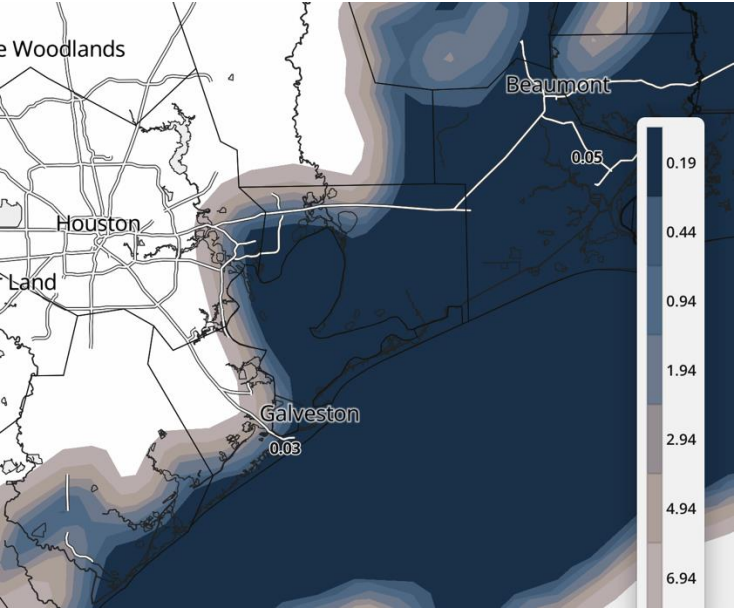
For N of Morgan's Point, conditions are once again likely more misty rather than, foggy but can occasionally have visibilities <1 mile after 9PM.

Widespread fog will continue through 9 THU PM into FRI AM. Visibilities of 0.5 miles or less will be possible during this time for **Stations S of Morgan's Point**.

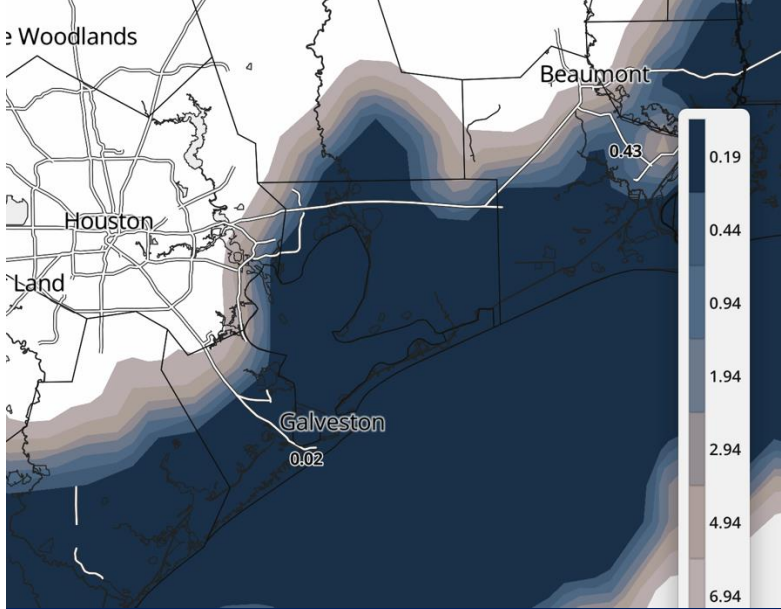
Houston Pilots Visibility Report




7 AM CT FRI VISIBILITY



10 PM CT FRI VISIBILITY



Confidence



Lower confidence as to how long fog can remain present **north of Morgans Point** FRI AM – however fog of less than 1 mile visibility will be possible through roughly 6 – 10 AM FRI. **South of Morgans Point**, fog of less than 1 mile visibility will be likely towards 10 AM.

A gradual decrease in coverage/ density is expected from 10 – 12 PM **S of Morgans Point**. However, some patches of dense fog of less than 1 mile visibility will likely continue to linger in spots during this time. "Highest" coverage would be near the **Boarding Station** and **25/26** during this time. Current thinking is that visibilities during this time will be better (higher) vs that of TUE, WED, and THU.

Best window for 1 mile or higher visibility will be from 12 – 5 PM. Still some more isolated patches of 1 mile or less visibility will be possible, primarily near the **Boarding station**. Current thinking is that visibilities during this time will be better (higher) vs that of TUE, WED, and THU.

From 5 – 9 PM, fog can start to expand, primarily for stations **S of Morgans point**. Coverage of visibilities of 1 mile or less are likely patchy during this time with highest coverage towards the **Boarding Station**.

From 9 PM to into SAT AM visibilities of 1 mile or less will be likely for **south of Morgan's Point**. Confidence is lower for stations north of **Morgans Point** – with activity being isolated post 11 PM FRI.

TIMEFRAME
DISCUSSED

THREAT

12 AM FRI – 12 AM
SAT

MED-HIGH

Houston Pilots Extended Range Visibility Report



Sunday 12/28/2025

Isolated instances of fog will be possible mainly S of Morgan’s Point SUN AM and SUN PM. Confidence is lower at this time due to wind direction and warming waters.

Forecast Confidence



Tuesday 12/30/2025

No fog concerns Tuesday.

Forecast Confidence



Monday 12/29/2025

Very localized instances of fog will be in play through 3 AM before a front rolls through. Confidence is lower on how dense fog risks will be.

Forecast Confidence



Chance for Fog

Sunday AM	Possible
Sunday PM	Possible
Monday AM	Possible
Monday PM	Unlikely
Tuesday AM	Unlikely
Tuesday PM	Unlikely

Houston Pilots Visibility Chart (miles)



Visibility	Thu 2 am	Thu 3 am	Thu 4 am	Thu 5 am	Thu 6 am	Thu 7 am	Thu 8 am	Thu 9 am	Thu 10 am	Thu 11 am	Thu 12 pm	Thu 1 pm	Thu 2 pm	Thu 3 pm	Thu 4 pm	Thu 5 pm	Thu 6 pm	Thu 7 pm	Thu 8 pm	Thu 9 pm	Thu 10 pm	Thu 11 pm	Fri 12 am	Fri 1 am
Houston Pilots N - 610 Bridge	0.5	0.3	0.3	0.3	0.3	0.3	0.3	0.3	4.9	9	10	10	10	10	10	10	10	10	10	9	7.9	6.9	4.9	3.9
Houston Pilots M - Kinder 1	0.5	0.3	0.3	0.3	0.3	0.3	0.3	0.3	4.9	9	10	10	10	10	10	10	10	10	10	9	6.9	6.9	4.9	0.7
Houston Pilots L - Greens Bayou	0.2	0.3	0.3	0.3	0.3	0.3	0.3	0.1	4.9	9	10	10	10	10	10	10	10	10	10	9	6.9	6.9	4.9	0.5
Houston Pilots K - Shell Crude	0.2	0.3	0.3	0.3	0.3	0.3	0.3	0.1	4.9	9	10	10	10	10	10	10	10	10	10	9	6.9	5.9	3.9	0.5
Houston Pilots J - Lynchburg Ferries	0.2	0.3	0.3	0.3	0.3	0.3	0.3	0.1	3.9	6.9	10	10	10	10	10	10	10	10	10	10	6.9	6.9	4.9	0.5
Houston Pilots I - Exxon 3	0.2	0.3	0.3	0.3	0.3	0.3	0.3	0.1	0.5	6.9	10	10	10	10	10	10	10	10	10	9	6.9	5.9	0.5	0.2
Houston Pilots H - Morgans Point	0.2	0.3	0.3	0.3	0.3	0.3	0.3	0.1	0.3	0.5	1.1	2.5	2	4.9	3.9	5.9	4.9	4.9	4.9	4.9	3.9	0.5	0.2	0.2
Houston Pilots G - 75/76	0.2	0.3	0.3	0.3	0.3	0.3	0.3	0.1	0.3	0.3	0.5	1.1	1.6	2	1.6	1.6	2.9	1.1	0.8	0.5	0.5	0.3	0.2	0.2
Houston Pilots F - 63/64	0.2	0.3	0.3	0.3	0.3	0.3	0.3	0.1	0.3	0.3	0.5	1.1	1.6	1.6	1.6	1.6	3.9	1.1	0.8	0.5	0.5	0.3	0.2	0.2
Houston Pilots E - 51/52	0.2	0.3	0.3	0.3	0.3	0.3	0.3	0.1	0.3	0.3	0.5	1.1	1.6	1.6	1.1	3.9	3.9	1.1	0.5	0.5	0.3	0.3	0.2	0.2
Houston Pilots D - 37/38	0.2	0.3	0.3	0.3	0.3	0.3	0.3	0.1	0.3	0.3	0.5	1.1	1.6	1.6	1.1	3.9	3.9	0.8	0.5	0.5	0.3	0.3	0.2	0.2
Houston Pilots C - 25/26	0.2	0.3	0.3	0.3	0.3	0.3	0.3	0.1	0.3	0.3	0.5	1.1	1.6	1.6	1.1	3.9	4.9	0.8	0.5	0.5	0.3	0.3	0.2	0.2
Houston Pilots B - 11/12	0.2	0.3	0.3	0.3	0.3	0.3	0.1	0.1	0.3	0.3	0.3	1.1	1.1	1.6	0.8	4.9	4.9	0.8	0.5	0.5	0.3	0.3	0	0.2
Houston Pilots A - 1 & 2 Bravo	0.2	0.3	0.3	0.3	0.3	0.3	0.1	0.1	0.3	0.3	0.3	0.8	0.8	0.8	0.8	4.9	4.9	0.8	0.5	0.3	0.3	0.3	0	0.2

NOTE: This is automated data that may/may not agree with the official BAM thinking that’s found on the daily slides or special visibility report slides. This data should be used as a guide only

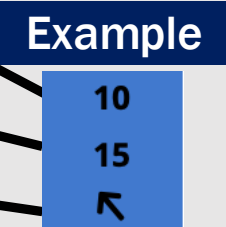
Houston Pilots Wind Chart



Forecast Confidence



Sustained Wind 10 Knots
Gusts 15 Knots
Wind from the SE



Wind	Thu 2 am	Thu 3 am	Thu 4 am	Thu 5 am	Thu 6 am	Thu 7 am	Thu 8 am	Thu 9 am	Thu 10 am	Thu 11 am	Thu 12 pm	Thu 1 pm	Thu 2 pm	Thu 3 pm	Thu 4 pm	Thu 5 pm	Thu 6 pm	Thu 7 pm	Thu 8 pm	Thu 9 pm	Thu 10 pm	Thu 11 pm	Fri 12 am	Fri 1 am
Houston Pilots N - 610 Bridge	3 8 ↗	3 8 ↗	2 7 ↗	2 6 ↗	1 5 ↗	1 5 ↗	1 5 ↗	2 6 ↗	3 7 ↗	3 9 ↗	5 10 ↗	6 12 ↗	6 13 ↗	6 13 ↗	7 13 ↗	7 14 ↗	7 13 ↗	7 13 ↗	6 12 ↗	6 12 ↗	6 12 ↗	6 12 ↗	6 12 ↗	6 10 ↗
Houston Pilots M - Kinder 1	3 8 ↗	3 8 ↗	2 6 ↗	2 6 ↗	1 5 ↗	1 5 ↗	1 5 ↗	2 6 ↗	3 7 ↗	3 9 ↗	5 10 ↗	6 12 ↗	6 13 ↗	6 13 ↗	7 13 ↗	7 14 ↗	7 13 ↗	7 13 ↗	6 12 ↗	6 12 ↗	6 12 ↗	6 12 ↗	6 10 ↗	6 10 ↗
Houston Pilots L - Greens Bayou	3 8 ↗	3 8 ↗	2 6 ↗	2 5 ↗	1 5 ↗	1 3 ↗	1 5 ↗	2 6 ↗	3 7 ↗	3 9 ↗	5 10 ↗	6 10 ↗	6 13 ↗	6 13 ↗	7 13 ↗	7 14 ↗	7 13 ↗	7 13 ↗	6 12 ↗	6 12 ↗	6 12 ↗	6 10 ↗	6 10 ↗	5 10 ↗
Houston Pilots K - Shell Crude	3 8 ↗	3 7 ↗	2 6 ↗	2 5 ↗	1 5 ↗	1 3 ↗	1 5 ↗	2 6 ↗	3 6 ↗	3 8 ↗	5 9 ↗	6 10 ↗	6 13 ↗	6 13 ↗	7 13 ↗	7 14 ↗	7 13 ↗	7 13 ↗	6 12 ↗	6 12 ↗	6 10 ↗	6 10 ↗	5 10 ↗	5 10 ↗
Houston Pilots J - Lynchburg Ferries	3 8 ↗	3 7 ↗	2 6 ↗	1 5 ↗	1 3 ↗	1 3 ↗	1 5 ↗	2 5 ↗	3 6 ↗	3 8 ↗	5 9 ↗	6 10 ↗	6 13 ↗	6 13 ↗	7 14 ↗	7 14 ↗	7 13 ↗	6 13 ↗	6 12 ↗	6 12 ↗	6 10 ↗	5 10 ↗	5 10 ↗	5 10 ↗
Houston Pilots I - Exxon 3	6 9 ↗	6 8 ↗	5 7 ↗	3 6 ↗	3 6 ↗	3 6 ↗	3 6 ↗	3 6 ↗	3 7 ↗	5 9 ↗	6 10 ↗	6 12 ↗	7 13 ↗	8 13 ↗	9 15 ↗	9 15 ↗	9 14 ↗	9 14 ↗	9 14 ↗	8 13 ↗	8 12 ↗	8 12 ↗	8 12 ↗	8 12 ↗
Houston Pilots H - Morgans Point	6 9 ↗	6 8 ↗	5 7 ↗	3 6 ↗	3 5 ↗	3 5 ↗	3 6 ↗	3 6 ↗	3 7 ↗	5 8 ↗	6 9 ↗	6 10 ↗	7 13 ↗	8 13 ↗	9 15 ↗	9 15 ↗	9 14 ↗	9 13 ↗	8 13 ↗	8 12 ↗	8 12 ↗	8 12 ↗	7 10 ↗	7 10 ↗
Houston Pilots G - 75/76	7 10 ↗	6 9 ↗	5 7 ↗	3 6 ↗	3 6 ↗	3 5 ↗	3 6 ↗	3 6 ↗	5 7 ↗	5 9 ↗	6 10 ↗	6 10 ↗	6 13 ↗	7 13 ↗	8 15 ↗	9 15 ↗	9 14 ↗	9 13 ↗	9 13 ↗	8 12 ↗	8 12 ↗	8 12 ↗	8 12 ↗	8 12 ↗
Houston Pilots F - 63/64	6 9 ↗	6 9 ↗	5 7 ↗	3 6 ↗	3 6 ↗	3 5 ↗	3 6 ↗	3 6 ↗	5 7 ↗	5 9 ↗	5 9 ↗	6 10 ↗	6 12 ↗	6 13 ↗	8 14 ↗	8 14 ↗	8 13 ↗	8 13 ↗	8 12 ↗	8 12 ↗	8 12 ↗	8 10 ↗	8 10 ↗	8 10 ↗
Houston Pilots E - 51/52	6 9 ↗	6 9 ↗	5 7 ↗	3 6 ↗	3 6 ↗	3 5 ↗	3 5 ↗	3 6 ↗	3 7 ↗	5 9 ↗	6 10 ↗	6 12 ↗	6 12 ↗	6 13 ↗	7 13 ↗	7 13 ↗	8 13 ↗	8 12 ↗	8 10 ↗	7 10 ↗	7 10 ↗	7 10 ↗	7 10 ↗	7 10 ↗
Houston Pilots D - 37/38	6 9 ↗	6 9 ↗	5 7 ↗	3 6 ↗	3 6 ↗	3 5 ↗	3 6 ↗	3 6 ↗	3 7 ↗	5 9 ↗	6 10 ↗	6 10 ↗	6 12 ↗	6 12 ↗	7 12 ↗	7 12 ↗	7 12 ↗	7 10 ↗	6 9 ↗	6 9 ↗	6 9 ↗	6 9 ↗	6 9 ↗	6 10 ↗
Houston Pilots C - 25/26	6 9 ↗	6 9 ↗	5 8 ↗	3 7 ↗	3 6 ↗	3 6 ↗	3 6 ↗	3 6 ↗	3 7 ↗	5 9 ↗	6 10 ↗	6 10 ↗	6 10 ↗	6 10 ↗	7 10 ↗	7 10 ↗	6 10 ↗	6 10 ↗	6 9 ↗	6 9 ↗	6 9 ↗	6 9 ↗	6 9 ↗	6 10 ↗
Houston Pilots B - 11/12	6 9 ↗	6 9 ↗	5 8 ↗	3 7 ↗	3 6 ↗	3 6 ↗	3 6 ↗	3 6 ↗	3 7 ↗	5 9 ↗	6 10 ↗	6 10 ↗	6 10 ↗	6 10 ↗	6 10 ↗	6 9 ↗	6 9 ↗	6 9 ↗	5 9 ↗	5 9 ↗	6 9 ↗	6 9 ↗	6 9 ↗	6 9 ↗
Houston Pilots A - 1 & 2 Bravo	8 10 ↗	7 9 ↗	6 10 ↗	6 8 ↗	5 8 ↗	5 7 ↗	5 7 ↗	5 7 ↗	5 8 ↗	5 9 ↗	5 9 ↗	5 9 ↗	5 9 ↗	5 9 ↗	3 9 ↗	5 9 ↗	6 9 ↗	6 10 ↗	6 9 ↗	6 9 ↗	6 9 ↗	6 9 ↗	6 10 ↗	8 10 ↗

NOTE: This is automated data that may/may not agree with the official BAM thinking that's found on the daily slides.
This data should be used as a guide only.

Houston Pilots: THU. 12/25/2025

Forecast Discussion

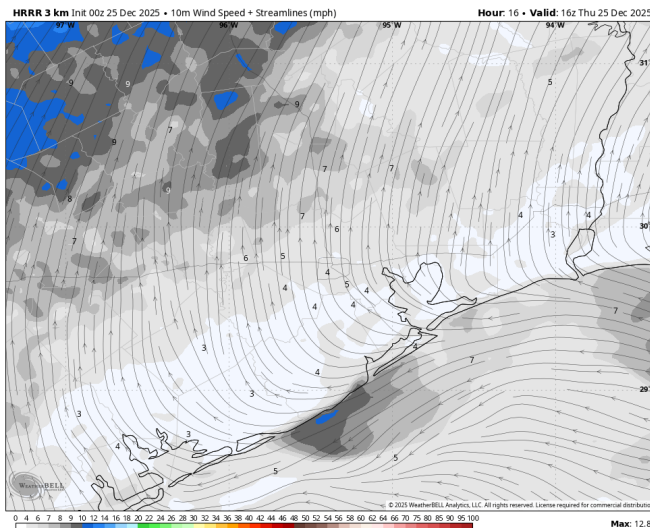
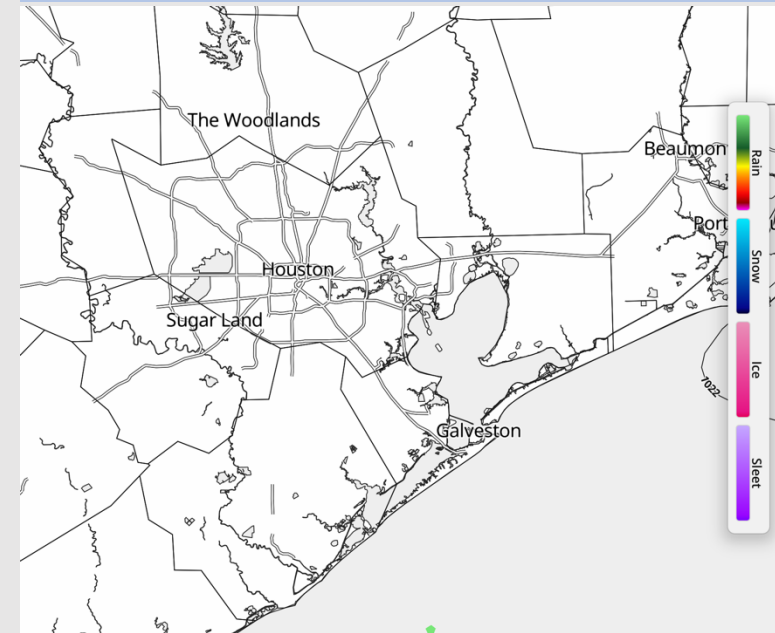
Precip: Favoring dry conditions for Thursday.

Wind: Winds will be out of the ESE for the entire day. **N of Morgan's Point:** Winds of 3 - 8 kts. **S of Morgan's Point:** Winds of 4 - 9 kts.

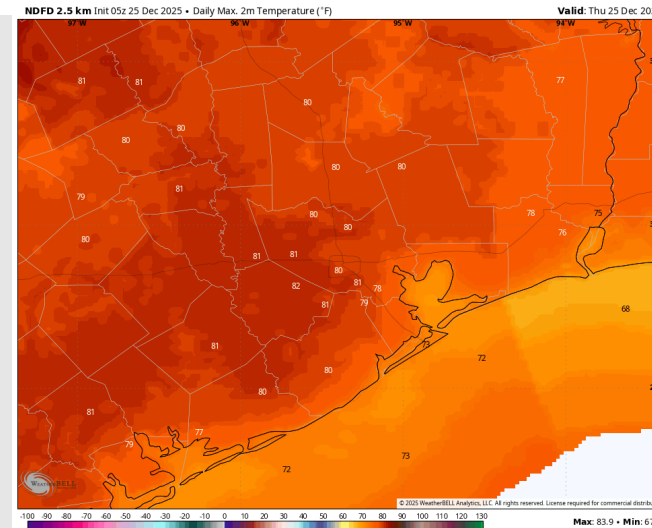
High Temps: **N of Morgan's Point:** Near 80 F. **S of Morgan's Point:** Mid 70s F.

Visibility: *More sea fog is expected on THU. Check out the visibility slides for more info.*

Precip Image: 2 PM CT



Wind Speed:
10 AM CT



High Temps
Thursday

Houston Pilots: FRI. 12/26/2025

Forecast Discussion

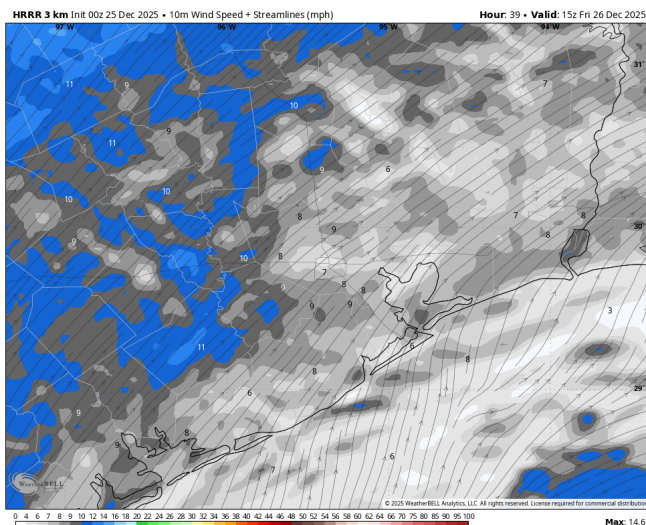
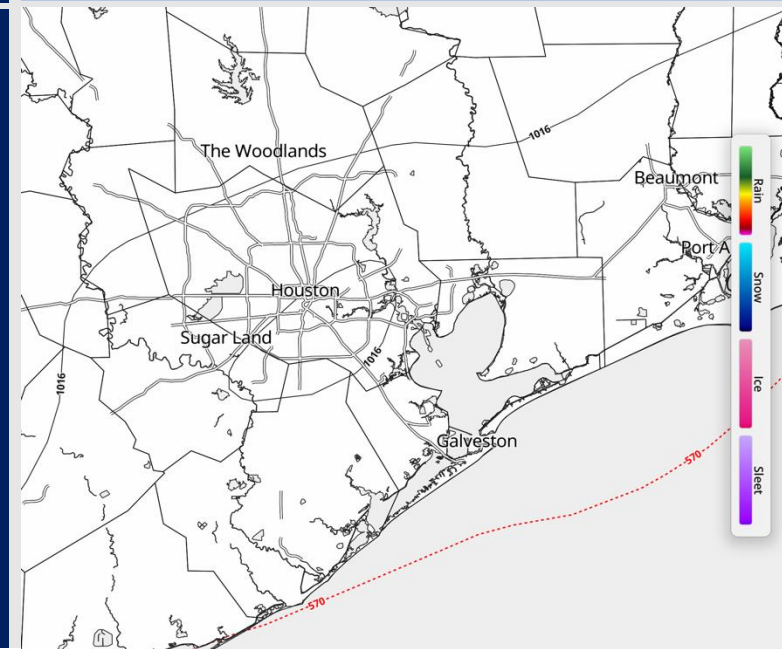
Precip: Dry conditions favored for all stations.

Wind: Winds will be out of the S/SW throughout the day. **N of Morgan's Point:** Winds of 3 – 8 kts through the day. **S of Morgan's Point:** Winds of 3 – 8 kts, increasing to 7 – 12 kts after 1PM.

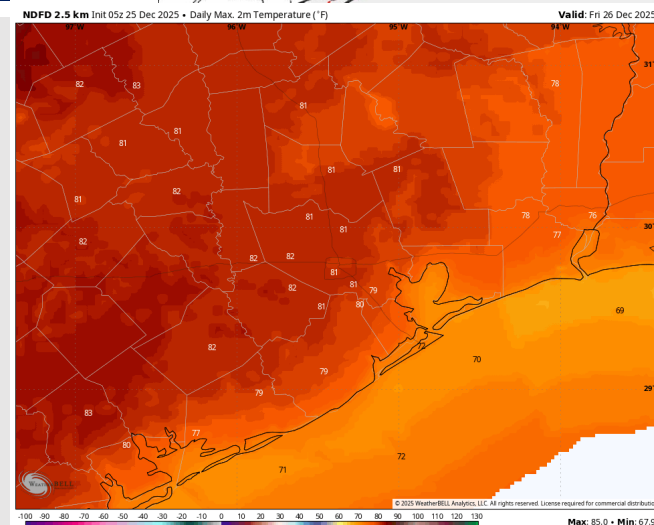
High Temps: **N of Morgan's Point:** Upper 70s/low 80s F. **S of Morgan's Point:** Mid 70s F.

Visibility: More sea fog is expected on FRI. Check out the visibility slides for more info.

Precip Image: 12 PM CT



Wind Speed:
9 AM CT



High Temps
Friday

Houston Pilots: SAT. 12/27/2025

Forecast Discussion

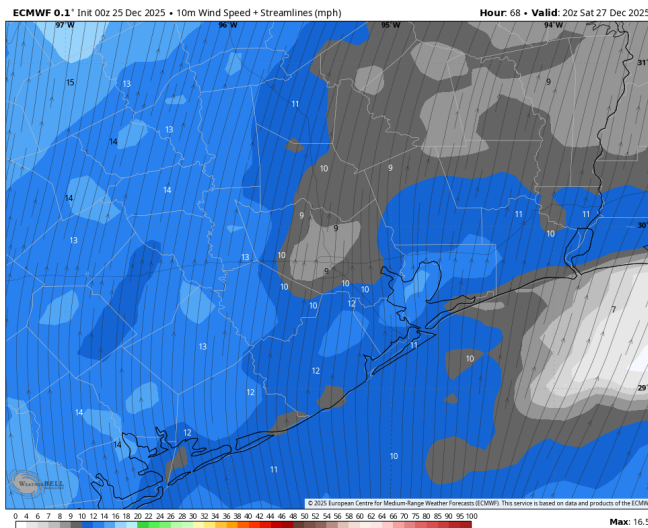
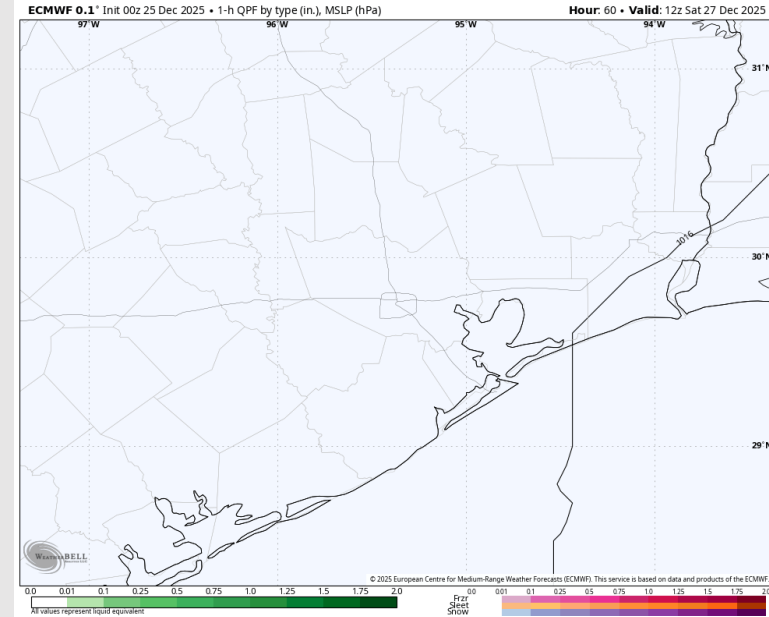
Precip: Dry conditions favored.

Wind: Winds will be generally out of the S. **N of Morgan's Point:** Winds of 4 – 9 kts. **S of Morgan's Point:** Winds will be at 6 – 11 kts. **Occasional gusts up to 20 kts will be possible from 12PM to 6PM for all Stations.**


High Temps: **N of Morgan's Point:** Upper 70s/lower 80s F. **S of Morgan's Point:** Mid 70s F.

Visibility: Isolated to patchy instances of fog possible on **Saturday**. Confidence lower than normal due to warming water temperatures and gustier winds.

Precip Image: 6 AM CT



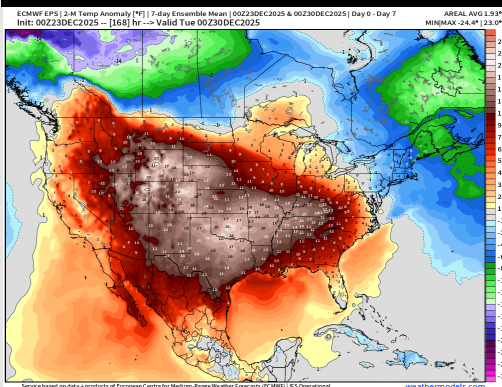
Wind Speed:
2 PM CT



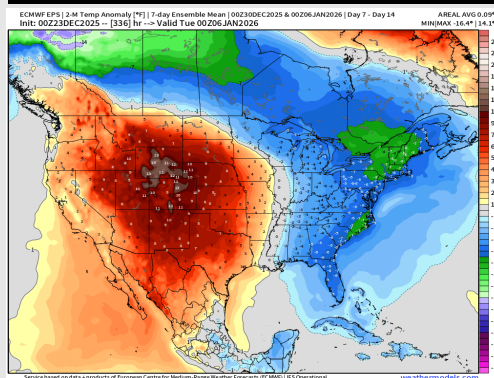
High Temps
Saturday

Houston Pilots: 12/25/2025

Next 7 Day Temperature Departure

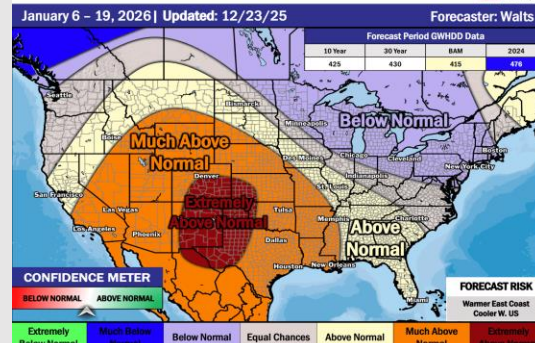


8-14 Day Temperature Departure

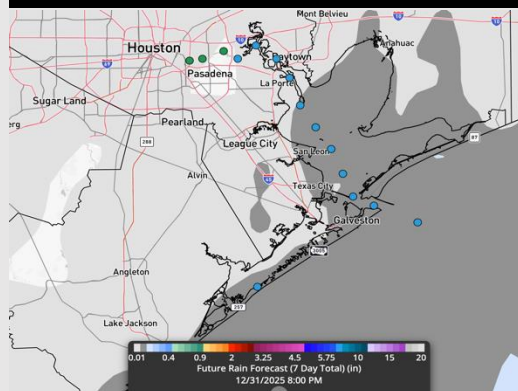


15-30 Day Temperature Departure

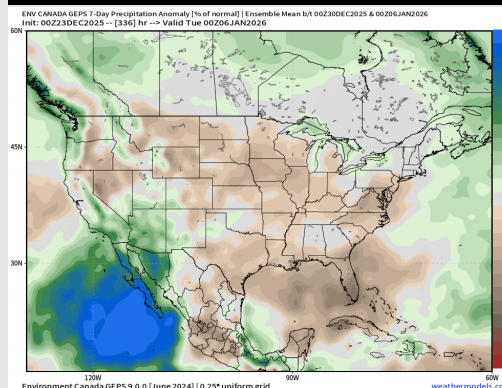
Week 3/4 Temperature Outlook



Next 7 Day Total Precipitation

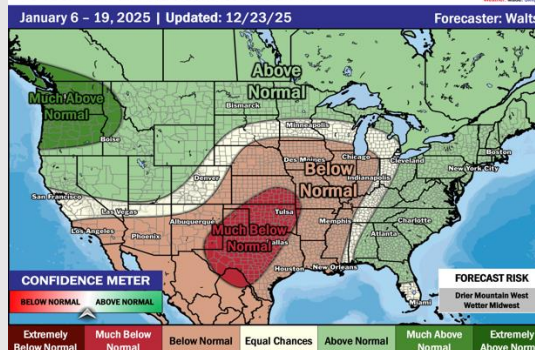


8-14 Day % of Average Precip.



15-30 Day % of Average Precip.

Week 3/4 Precipitation Outlook



- Much above normal temps are favored over the next 7 days, with only minimal/isolated rain chances over the next 7 days.
- Above normal temperatures and below normal rainfall favored in the Week 2 timeframe.
- Much above normal temperatures and below normal rainfall expected the first part of January.