

Houston Pilots Forecast Package



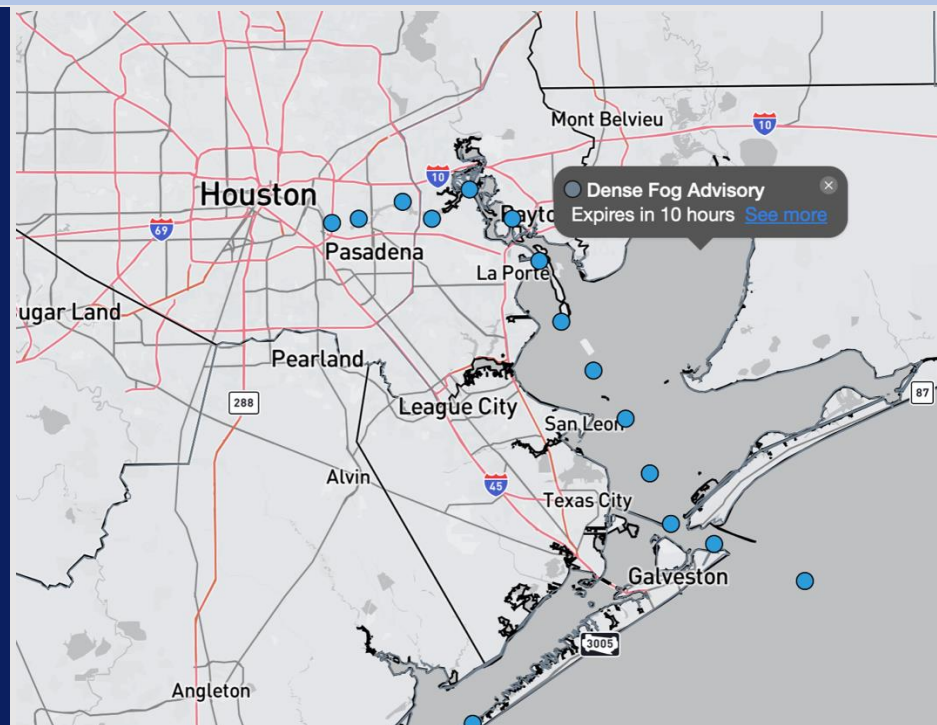
Updated: 2:00 AM CT

Wednesday, December 24, 2025

Forecaster: Hope Kleitsch

Weather Headlines

- Favoring dry conditions for the next 72 hours.
- A multi-day sea fog event remains in the forecast through at least Friday with medium to high confidence. Additional fog possible on SAT into SUN AM as well with lower confidence.
- Gusty winds of 30 – 35 kts come into play late Sunday and into Monday.



Current Radar: 2:00 AM CT

As always, please do not hesitate to reach out to us with any forecast questions at (317)-560-8122. Press 1 for forecast questions.



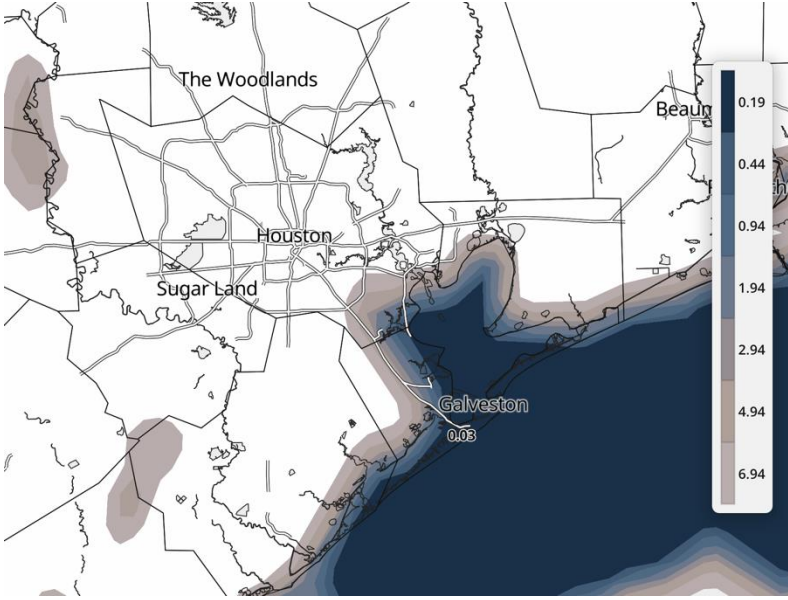
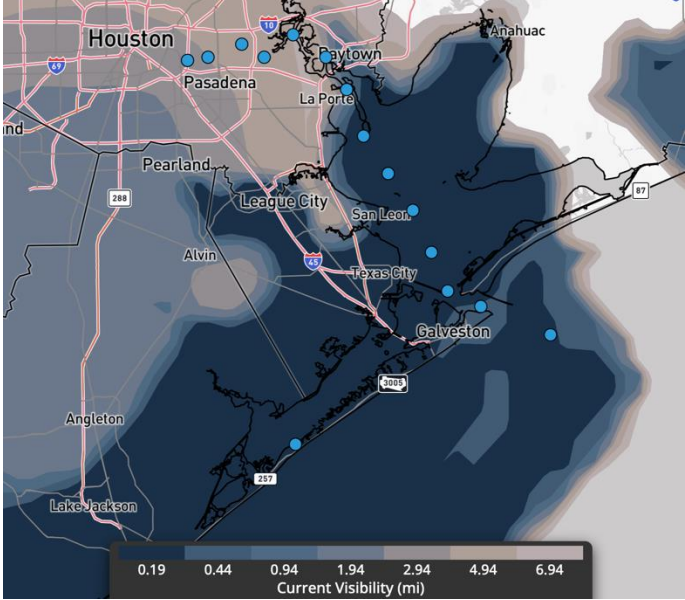
You can also access real-time forecast updates and 24/7 meteorological chat assistance on your [Clarity](#) app.

Houston Pilots Visibility Report




CURRENT VISIBILITY (1:45 AM CT)

12 PM CT WED VISIBILITY



Confidence



TIMEFRAME DISCUSSED	THREAT
NOW – 12 AM THU	HIGH

Sea fog will be possible for **all stations** through 9 – 10 AM WED with visibilities of 1 mile or less. At times, fog may become more of a mist rather than dense fog, regardless, reduced visibilities <2 miles in play.

Around 9 AM WED, sea fog is expected to drift **S of Morgan's Point**, but mist may linger N of Morgan's Point through ~11AM.

From 12 – 5 PM offers up the best potential for visibilities of over 2 miles, although isolated/ patchy instances of fog of 1 mile or less will be possible **S of Morgan's Point**.

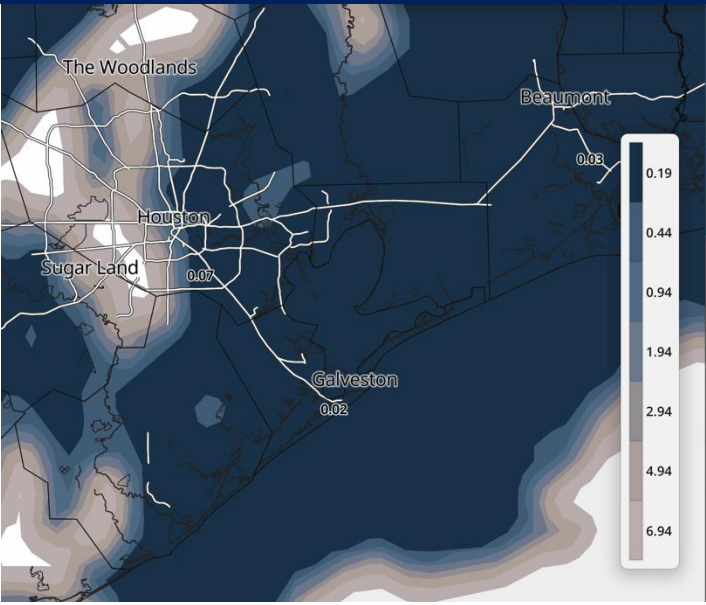
Fog once again is expected to increase in coverage/ density 5 PM and on for Stations **S of Morgan's Point**. Stations **N of Morgan's Point** are expected to remain fog-free until after 10PM. Even after 10PM, conditions may be more of a mist/drizzle rather than fog N of Morgan's Point with visibilities at 1 – 2 miles.

For Stations **S of Morgan's Point**, after 9PM, widespread visibilities of <0.50 mile in play.

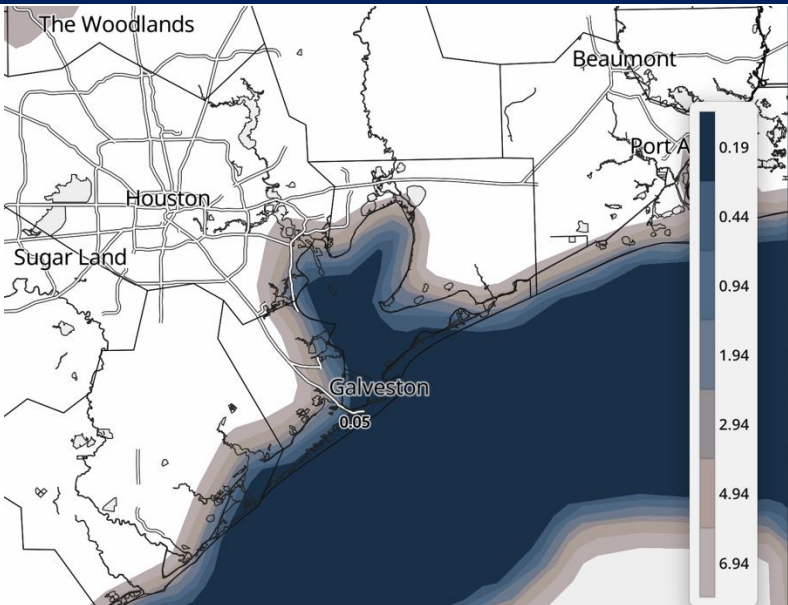
Houston Pilots Visibility Report




6 AM CT THU VISIBILITY



12 PM CT THU VISIBILITY



Confidence



TIMEFRAME
DISCUSSED

THREAT

12 AM THU – 12 AM
FRI

HIGH

With no notable change in the weather pattern, a nearly rinse/ repeat of fog progression is expected through THU.

Fog, with visibilities of 1 mile or less, is expected for all stations through 10 AM THU.

After 10 AM, fog is expected to recede **north of Morgans Point** with increasingly patchy/ isolated fog, at times of 1 mile or less visibilities, from **Morgans Point to the Boarding Station**.

Like TUE/ WED, from 12 – 4 PM offers up the best potential for visibilities of over 1 mile, although isolated/ patchy instances of fog of 1 mile or less will be possible from **Morgans Point to the Boarding station**.

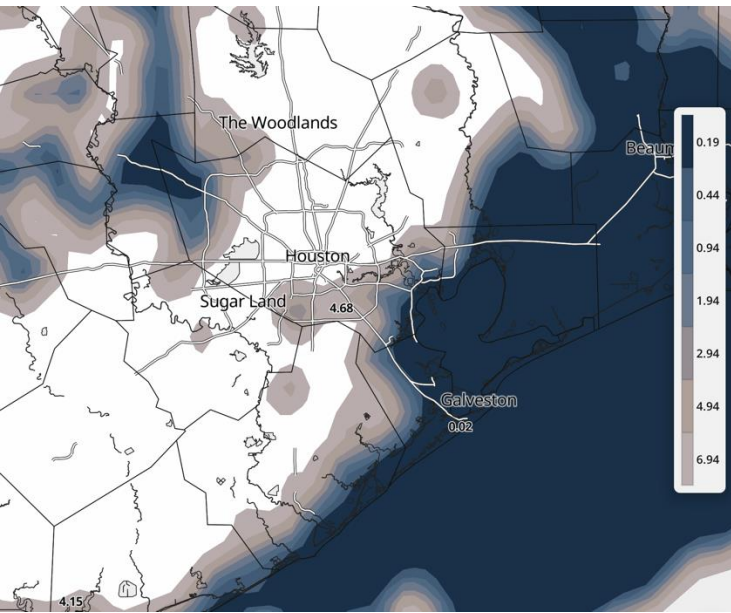
Fog once again is expected to increase in coverage/ density 5 PM and on for all stations. Widespread visibilities of less than 1 mile are expected to form in the 5 PM – 9 PM window (likely widespread by 9 PM).

Widespread fog will continue through 9 THU PM into FRI AM. Visibilities of 0.5 miles or less will be possible during this time.

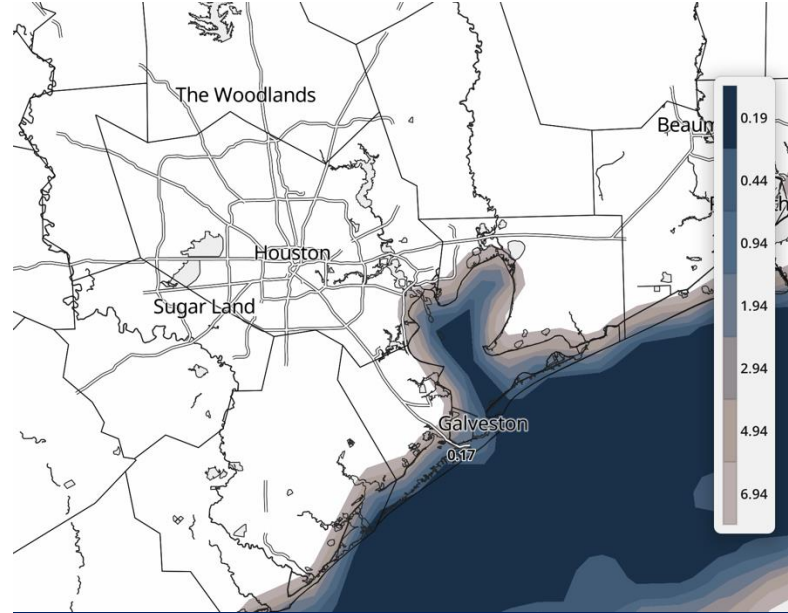
Houston Pilots Visibility Report




6 AM CT FRI VISIBILITY



3 PM CT FRI VISIBILITY



Confidence



TIMEFRAME DISCUSSED	THREAT
12 AM FRI – 12 AM SAT	MED-HIGH

Widespread dense fog (<0.50 mile) likely continues **S of Morgan's Point**, while **N of Morgan's Point** likely remains more misty with visibilities of 1 - 2 miles through 9AM.

After 9AM, only expecting fog to remain **S of Morgan's Point**, however, it will likely be isolated in nature and not as dense. Visibilities of 1 – 2 miles will be in play at times.

Fog once again is expected to increase in coverage/ density 5 PM and on for all stations. Widespread visibilities of less than 1 mile are expected to form in the 5 PM – 9 PM window (likely widespread by 9 PM).

We will need to watch Friday's forecast very closely as water temperatures may greatly decrease the risk for fog. We will have updates as needed.

Houston Pilots Extended Range Visibility Report



Saturday 12/27/2025

Patchy fog in play for Stations S of Morgan’s Point SAT AM. If waters can warm up enough, fog risk may be more limited on SAT. Overall Low confidence.

Forecast Confidence



Monday 12/29/2025

Fog will be possible S of Morgan’s Point through ~3AM before completely clearing out as a front comes through.

Forecast Confidence



Sunday 12/28/2025

Fog risks will continue into SUN but may be more limited due to wind direction and warming waters. Regardless, fog will not fully exit the picture until SUN evening when a front passes the area.

Forecast Confidence



Chance for Fog

Saturday AM	Possible
Saturday PM	Possible
Sunday AM	Possible
Sunday PM	Possible
Monday AM	Possible
Monday PM	Unlikely

Houston Pilots Visibility Chart (miles)



Visibility	Wed 3 am	Wed 4 am	Wed 5 am	Wed 6 am	Wed 7 am	Wed 8 am	Wed 9 am	Wed 10 am	Wed 11 am	Wed 12 pm	Wed 1 pm	Wed 2 pm	Wed 3 pm	Wed 4 pm	Wed 5 pm	Wed 6 pm	Wed 7 pm	Wed 8 pm	Wed 9 pm	Wed 10 pm	Wed 11 pm	Thu 12 am	Thu 1 am	Thu 2 am
Houston Pilots N - 610 Bridge	0.5	0.3	0.3	0.2	0.2	0.2	0.2	0.2	5.9	9	10	10	10	10	10	10	10	10	10	7.9	5.9	4.9	0.5	0.5
Houston Pilots M - Kinder 1	0.3	0.3	0.3	0.2	0.2	0.2	0.2	0.2	5.9	9	10	10	10	10	10	10	10	10	10	7.9	5.9	3.9	0.5	0.5
Houston Pilots L - Greens Bayou	0.3	0.3	0.3	0.2	0.2	0.2	0.2	0.2	1.6	6.9	10	10	10	10	10	10	10	10	10	7.9	5.9	3.9	0.5	0.5
Houston Pilots K - Shell Crude	0.3	0.3	0.3	0.2	0.2	0.2	0.2	0.2	1.6	6.9	10	10	10	10	10	10	10	10	10	7.9	5.9	3.9	0.5	0.5
Houston Pilots J - Lynchburg Ferries	0.3	0.3	0.3	0.2	0.2	0.2	0.2	0.2	0.5	6.9	10	10	10	10	10	10	10	10	10	6.9	4.9	3.9	0.5	0.2
Houston Pilots I - Exxon 3	0.3	0.3	0.3	0.2	0.2	0.2	0.2	0.2	0.7	6.9	10	10	10	10	10	10	10	10	10	6.9	4.9	2.9	0.5	0.2
Houston Pilots H - Morgans Point	0.3	0.3	0.3	0.2	0.2	0.2	0.2	0.2	0.7	1.1	1.1	4.9	4.9	6.9	6.9	7.9	9	6.9	4.9	2.9	0.8	0.5	0.2	0.2
Houston Pilots G - 75/76	0.5	0.3	0.3	0.2	0.2	0.2	0.2	0.5	0.7	1.1	1.1	0.8	1.1	1.1	0.8	1.1	1.1	1.1	0.8	0.5	0.5	0.5	0.2	0
Houston Pilots F - 63/64	0.5	0.3	0.3	0.2	0.2	0.2	0.2	0.5	0.7	0.7	1.1	0.8	1.1	1.1	0.8	1.1	1.1	1.1	0.8	0.5	0.5	0.5	0.2	0
Houston Pilots E - 51/52	0.5	0.5	0.3	0.2	0.2	0.2	0.2	0.5	0.7	0.7	1.1	0.8	1.1	1.1	0.8	1.1	1.1	6.9	0.8	3.9	0.5	0.5	0.5	0
Houston Pilots D - 37/38	0.5	0.5	0.3	0.2	0.2	0.2	0.2	0.5	0.7	0.7	1.1	0.8	1.1	1.1	0.8	1.1	1.1	6.9	0.8	3.9	0.5	0.5	0.5	0
Houston Pilots C - 25/26	0.5	0.5	0.3	0.2	0.2	0.2	0.2	0.5	0.7	1.1	2.9	2.9	1.1	0.8	0.8	1.1	1.1	1.1	0.8	3.9	0.5	0.5	0.5	0
Houston Pilots B - 11/12	0.5	0.5	0.3	0.2	0.2	0.2	0.2	0.5	0.7	0.7	0.8	1.1	1.1	0.8	0.8	1.1	1.1	1.1	0.8	0.5	0.5	0.5	0.2	0
Houston Pilots A - 1 & 2 Bravo	0.5	0.5	0.3	0.2	0.2	0.2	0.2	0.5	0.7	0.7	0.8	0.8	0.8	0.8	0.8	1.1	1.1	1.1	0.8	0.5	0.5	0.5	0.2	0

NOTE: This is automated data that may/may not agree with the official BAM thinking that's found on the daily slides or special visibility report slides. This data should be used as a guide only

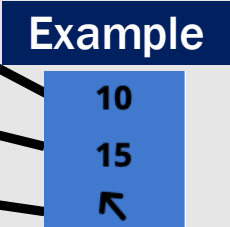
Houston Pilots Wind Chart



Forecast Confidence



Sustained Wind 10 Knots
Gusts 15 Knots
Wind from the SE



Wind	Wed 3 am	Wed 4 am	Wed 5 am	Wed 6 am	Wed 7 am	Wed 8 am	Wed 9 am	Wed 10 am	Wed 11 am	Wed 12 pm	Wed 1 pm	Wed 2 pm	Wed 3 pm	Wed 4 pm	Wed 5 pm	Wed 6 pm	Wed 7 pm	Wed 8 pm	Wed 9 pm	Wed 10 pm	Wed 11 pm	Thu 12 am	Thu 1 am	Thu 2 am
Houston Pilots N - 610 Bridge	3 8 ↖	3 8 ↖	3 8 ↖	3 8 ↖	3 8 ↖	3 8 ↖	3 9 ↖	5 9 ↖	6 10 ↖	6 12 ↖	6 13 ↖	6 13 ↖	7 14 ↖	7 14 ↖	7 13 ↖	7 13 ↖	7 13 ↖	6 12 ↖	6 10 ↖	5 9 ↖	3 9 ↖	3 8 ↖	3 8 ↖	3 8 ↖
Houston Pilots M - Kinder 1	3 8 ↖	3 8 ↖	3 8 ↖	3 8 ↖	3 8 ↖	3 8 ↖	3 9 ↖	5 9 ↖	6 10 ↖	6 12 ↖	6 13 ↖	6 13 ↖	7 14 ↖	7 14 ↖	8 13 ↖	7 13 ↖	7 13 ↖	6 12 ↖	6 10 ↖	5 9 ↖	5 9 ↖	3 8 ↖	3 8 ↖	3 8 ↖
Houston Pilots L - Greens Bayou	3 8 ↖	3 8 ↖	3 8 ↖	3 8 ↖	3 8 ↖	3 8 ↖	3 9 ↖	5 9 ↖	6 10 ↖	6 12 ↖	6 13 ↖	6 13 ↖	7 14 ↖	7 14 ↖	7 13 ↖	7 13 ↖	6 13 ↖	6 12 ↖	5 10 ↖	5 9 ↖	3 9 ↖	3 8 ↖	3 8 ↖	3 7 ↖
Houston Pilots K - Shell Crude	3 8 ↖	3 8 ↖	3 8 ↖	3 8 ↖	3 8 ↖	3 8 ↖	3 9 ↖	5 9 ↖	6 10 ↖	6 12 ↖	6 13 ↖	6 13 ↖	7 14 ↖	7 14 ↖	7 13 ↖	7 13 ↖	6 13 ↖	6 12 ↖	5 10 ↖	5 9 ↖	3 9 ↖	3 8 ↖	3 8 ↖	3 7 ↖
Houston Pilots J - Lynchburg Ferries	3 7 ↖	3 7 ↖	3 7 ↖	3 7 ↖	3 7 ↖	3 8 ↖	3 8 ↖	3 9 ↖	6 12 ↖	6 13 ↖	6 13 ↖	6 13 ↖	6 14 ↖	7 14 ↖	7 13 ↖	7 13 ↖	6 13 ↖	6 12 ↖	5 10 ↖	5 9 ↖	3 9 ↖	3 8 ↖	3 8 ↖	3 7 ↖
Houston Pilots I - Exxon 3	6 9 ↖	6 9 ↖	6 9 ↖	6 9 ↖	6 9 ↖	6 9 ↖	6 10 ↖	6 10 ↖	6 12 ↖	6 13 ↖	7 13 ↖	8 13 ↖	8 15 ↖	9 15 ↖	9 14 ↖	8 14 ↖	8 13 ↖	8 13 ↖	8 12 ↖	7 10 ↖	7 10 ↖	6 9 ↖	6 9 ↖	6 8 ↖
Houston Pilots H - Morgans Point	6 8 ↖	6 9 ↖	6 8 ↖	6 9 ↖	6 9 ↖	6 9 ↖	6 9 ↖	6 10 ↖	6 10 ↖	6 12 ↖	7 13 ↖	7 13 ↖	8 15 ↖	8 15 ↖	8 14 ↖	8 13 ↖	8 13 ↖	8 13 ↖	7 12 ↖	7 10 ↖	6 9 ↖	6 9 ↖	6 9 ↖	6 8 ↖
Houston Pilots G - 75/76	6 ↖	6 ↖	6 ↖	6 ↖	7 ↖	7 ↖	7 ↖	7 ↖	7 ↖	6 ↖	7 ↖	7 ↖	8 ↖	8 ↖	8 ↖	8 ↖	8 ↖	8 ↖	8 ↖	8 ↖	7 ↖	7 ↖	6 ↖	6 ↖
Houston Pilots F - 63/64	6 ↖	6 ↖	6 ↖	6 ↖	7 ↖	7 ↖	7 ↖	7 ↖	7 ↖	6 ↖	6 ↖	6 ↖	7 ↖	8 ↖	8 ↖	8 ↖	8 ↖	8 ↖	7 ↖	7 ↖	6 ↖	6 ↖	6 ↖	6 ↖
Houston Pilots E - 51/52	6 ↖	6 ↖	6 ↖	7 ↖	7 ↖	7 ↖	7 ↖	7 ↖	7 ↖	7 ↖	6 ↖	6 ↖	7 ↖	8 ↖	8 ↖	8 ↖	8 ↖	7 ↖	7 ↖	7 ↖	6 ↖	6 ↖	6 ↖	6 ↖
Houston Pilots D - 37/38	6 ↖	6 ↖	6 ↖	7 ↖	7 ↖	7 ↖	7 ↖	7 ↖	7 ↖	7 ↖	6 ↖	6 ↖	7 ↖	8 ↖	8 ↖	7 ↖	7 ↖	7 ↖	6 ↖	6 ↖	6 ↖	6 ↖	6 ↖	6 ↖
Houston Pilots C - 25/26	6 ↖	6 ↖	6 ↖	7 ↖	7 ↖	7 ↖	7 ↖	7 ↖	7 ↖	7 ↖	6 ↖	6 ↖	7 ↖	7 ↖	7 ↖	7 ↖	7 ↖	6 ↖	6 ↖	6 ↖	6 ↖	6 ↖	6 ↖	6 ↖
Houston Pilots B - 11/12	6 ↖	6 ↖	6 ↖	6 ↖	7 ↖	7 ↖	7 ↖	7 ↖	7 ↖	7 ↖	7 ↖	7 ↖	7 ↖	7 ↖	7 ↖	6 ↖	6 ↖	6 ↖	6 ↖	6 ↖	6 ↖	6 ↖	6 ↖	5 ↖
Houston Pilots A - 1 & 2 Bravo	8 ↖	8 ↖	8 ↖	8 ↖	8 ↖	8 ↖	8 ↖	8 ↖	8 ↖	7 ↖	7 ↖	6 ↖	6 ↖	7 ↖	7 ↖	7 ↖	8 ↖	8 ↖	7 ↖	7 ↖	7 ↖	7 ↖	7 ↖	6 ↖

NOTE: This is automated data that may/may not agree with the official BAM thinking that's found on the daily slides.
This data should be used as a guide only.

Houston Pilots: WED. 12/24/2025

Forecast Discussion

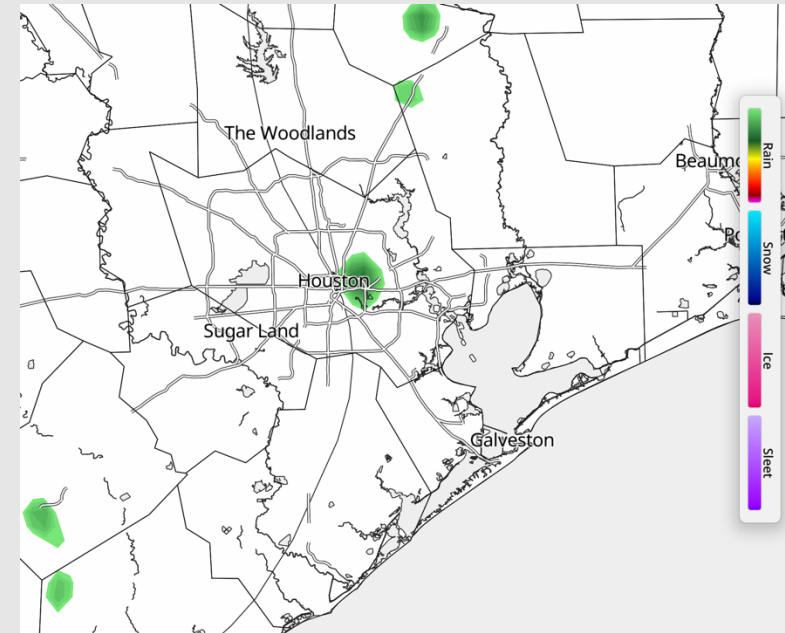
Precip: Favoring dry conditions for all stations Wednesday, with better isolated risks favored to remain N/ NW of Area.

Wind: Winds will be out of the SE for the entire day. **N of Morgan's Point:** Winds of 3 – 8 kts. **S of Morgan's Point:** Winds of 4 – 9 kts through the day.

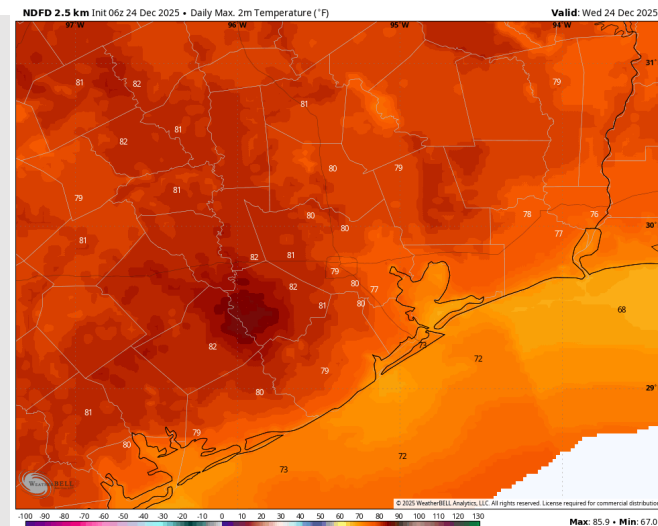
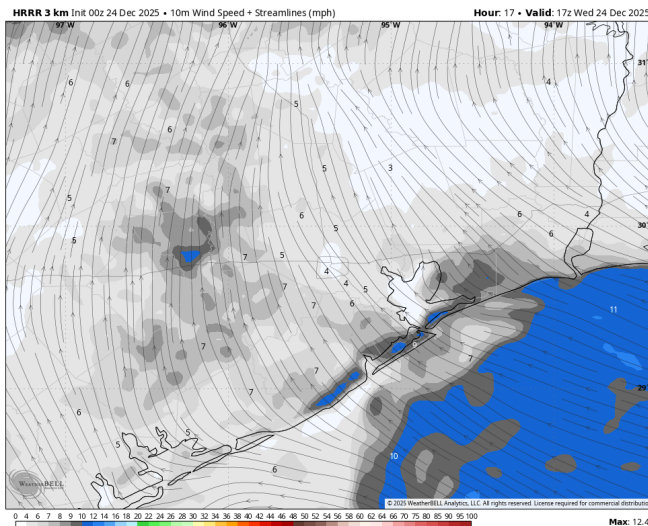
High Temps: **N of Morgan's Point:** High 70s F. **S of Morgan's Point:** Low 70s F.

Visibility: More fog expected through WED. Check out the visibility slides for more info.

Precip Image: 3 PM CT



Wind Speed:
11 AM CT



High Temps
Wednesday

Houston Pilots: THU. 12/25/2025

Forecast Discussion

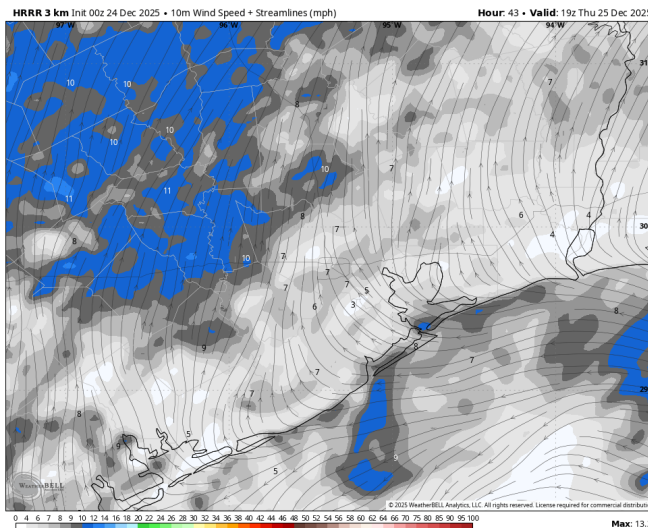
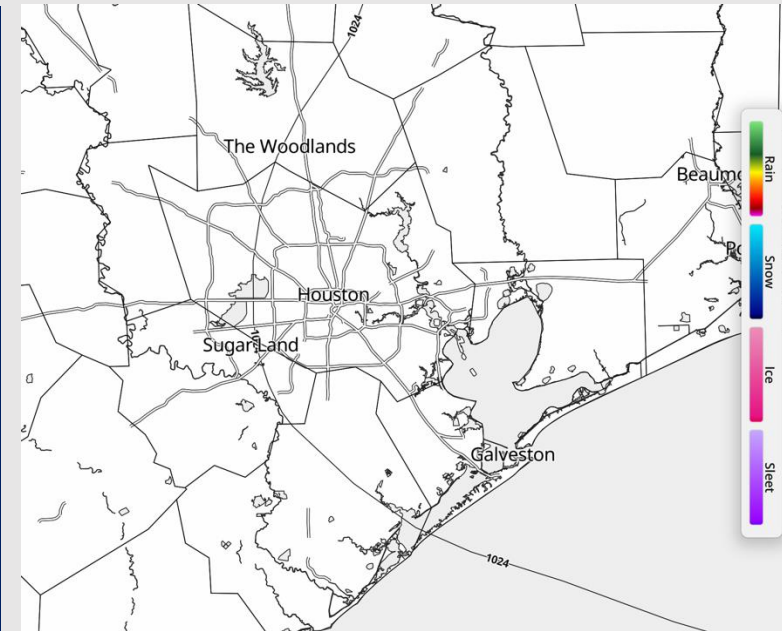
Precip: Favoring dry conditions for Thursday.

Wind: Winds will continue to be out of the SE for the entire day. **N of Morgan's Point:** Winds of 3 - 8 kts. **S of Morgan's Point:** Winds of 4 - 9 kts.


High Temps: **N of Morgan's Point:** Upper 70s F. **S of Morgan's Point:** Mid 70s F.

Visibility: *More sea fog is expected on THU. Check out the visibility slides for more info.*

Precip Image: 9 AM CT



Wind Speed:
1 PM CT



High Temps
Thursday

Houston Pilots: FRI. 12/26/2025

Forecast Discussion

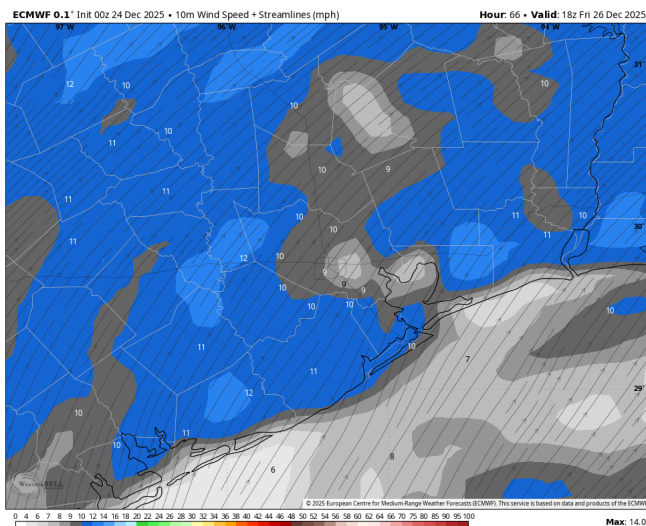
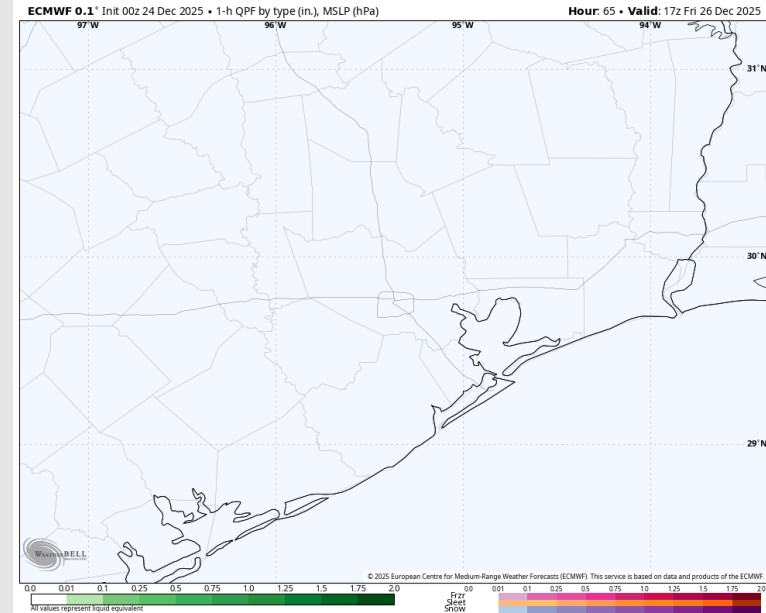
Precip: Dry conditions favored for all stations.

Wind: Winds will be out of the S/SW throughout the day. **N of Morgan's Point:** Winds of 3 – 8 kts through the day. **S of Morgan's Point:** Winds of 3 – 8 kts, increasing to 6 – 11 kts after 2PM.

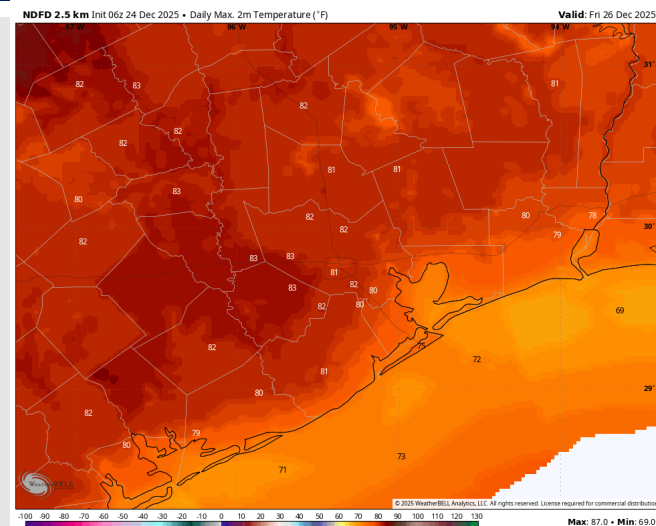
High Temps: **N of Morgan's Point:** Low 80s F. **S of Morgan's Point:** Mid 70s F.

Visibility: *More sea fog is expected on FRI. Check out the visibility slides for more info.*

Precip Image: 11 AM CT



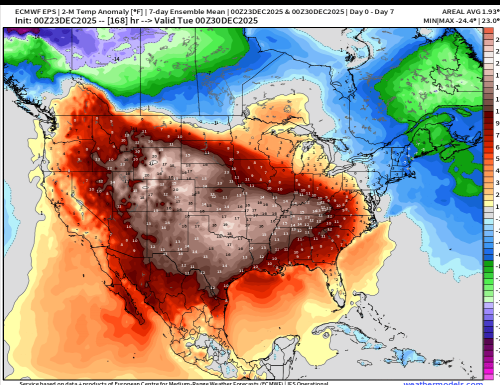
Wind Speed:
12 PM CT



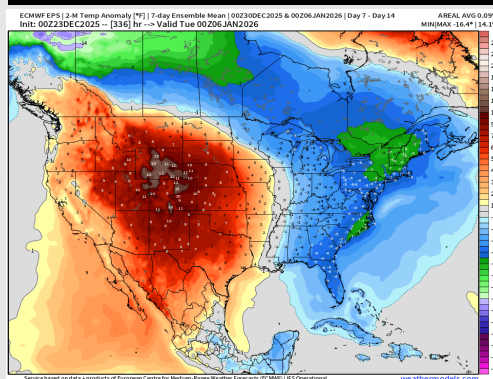
High Temps
Friday

Houston Pilots: 12/24/2025

Next 7 Day Temperature Departure

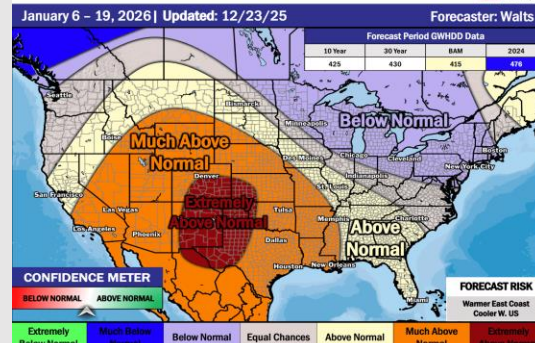


8-14 Day Temperature Departure

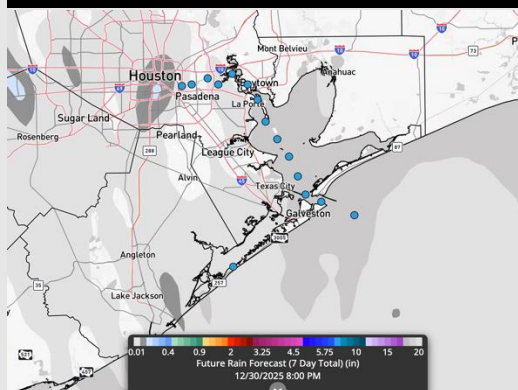


15-30 Day Temperature Departure

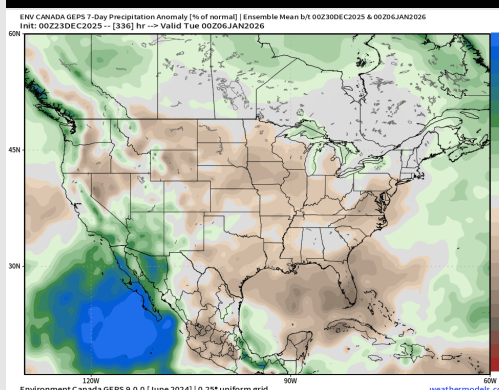
Week ¾ Temperature Outlook



Next 7 Day Total Precipitation

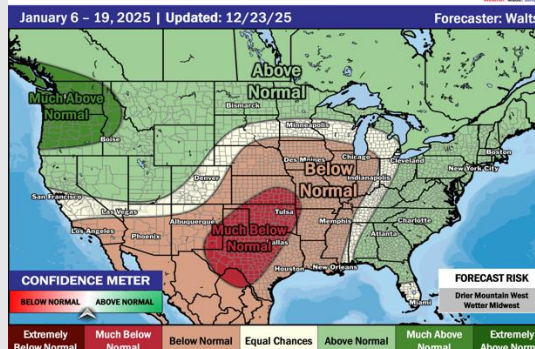


8-14 Day % of Average Precip.



15-30 Day % of Average Precip.

Week ¾ Precipitation Outlook



- Much above normal temps are favored over the next 7 days, with only minimal/isolated rain chances over the next 7 days.
- Above normal temperatures and below normal rainfall favored in the Week 2 timeframe.
- Much above normal temperatures and below normal rainfall expected the first part of January.