

Houston Pilots Forecast Package



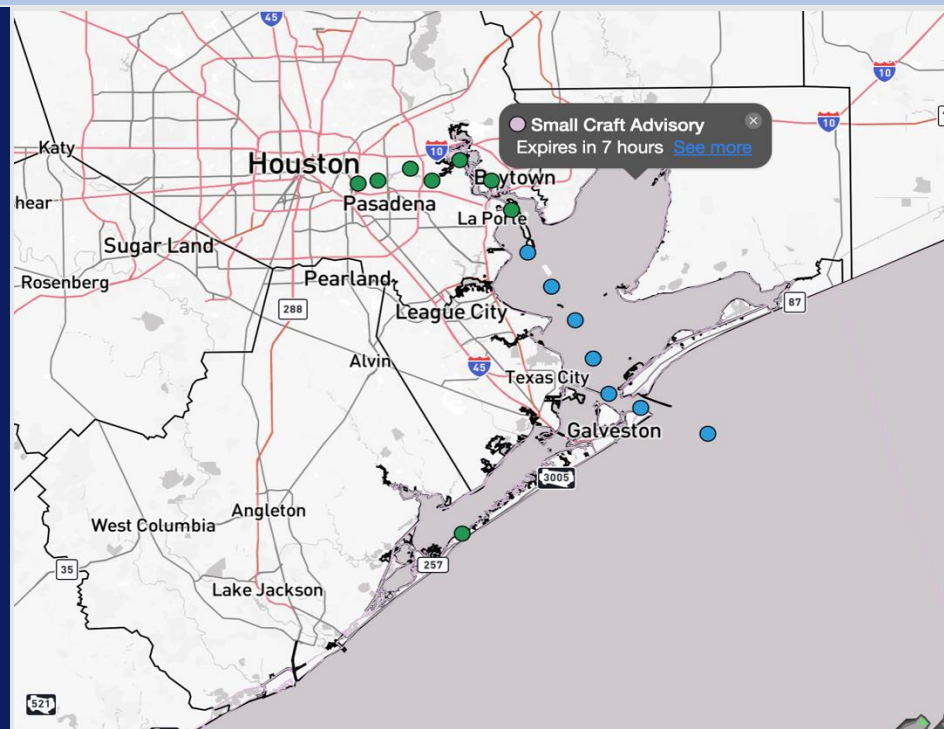
Updated: 4:30 PM CT

Thursday, December 4, 2025

Forecaster: Hope Kleitsch

Weather Headlines

- **Non-thunderstorm wind gusts of 20 – 25 kts will be possible through Friday.**
- **Active period with showers and storms expected through SAT.**
- **Low end risk of patchy fog Sunday AM and Tuesday AM.**



Current Radar: 4:30 PM CT

As always, please do not hesitate to reach out to us with any forecast questions at **(317)-560-8122**. Press 1 for forecast questions.



You can also access real-time forecast updates and 24/7 meteorological chat assistance on your **Clarity app.**

Houston Pilots Extended Range Visibility Report



Sunday 12/07/25

Isolated fog will be possible on Sunday morning from 12 AM – 9 AM for all Stations.

Forecast Confidence



Tuesday 12/09/25

Isolated fog will be possible N of Morgan’s Point from 3AM to 9AM. Confidence is lower on this risk.

Forecast Confidence



Monday 12/08/25

No fog is favored Monday

Forecast Confidence



Chance for Fog

Sunday AM	Possible
Sunday PM	Unlikely
Monday AM	Unlikely
Monday PM	Unlikely
Tuesday AM	Possible
Tuesday PM	Unlikely

Houston Pilots Visibility Chart (miles)



Visibility	Thu 6 pm	Thu 7 pm	Thu 8 pm	Thu 9 pm	Thu 10 pm	Thu 11 pm	Fri 12 am	Fri 1 am	Fri 2 am	Fri 3 am	Fri 4 am	Fri 5 am	Fri 6 am	Fri 7 am	Fri 8 am	Fri 9 am	Fri 10 am	Fri 11 am	Fri 12 pm	Fri 1 pm	Fri 2 pm	Fri 3 pm	Fri 4 pm	Fri 5 pm
Houston Pilots N - 610 Bridge	2.9	3.9	4.9	4.9	4.9	6.9	9	10	10	10	10	10	10	10	10	6.9	3.9	3.9	2.9	2.9	2.9	2.9	3.9	3.9
Houston Pilots M - Kinder 1	2.9	3.9	4.9	4.9	4.9	6.9	9	10	10	10	10	10	10	10	10	6.9	3.9	3.9	2.9	2.9	2.9	2.9	3.9	3.9
Houston Pilots L - Greens Bayou	2.9	2.9	4.9	4.9	4.9	6.9	9	10	10	10	10	10	10	10	10	6.9	3.9	3.9	2.9	2.9	2.9	2.9	3.9	3.9
Houston Pilots K - Shell Crude	2.9	2.9	4.9	4.9	4.9	6.9	9	10	10	10	10	10	10	10	10	5.9	3.9	3.9	2.9	2.9	2.9	2.9	3.9	3.9
Houston Pilots J - Lynchburg Ferries	2.9	3.9	4.9	4.9	4.9	6.9	9	10	10	10	10	10	10	10	10	6.9	4.9	3.9	2.9	2.9	2.9	2.9	3.9	3.9
Houston Pilots I - Exxon 3	2.9	2.9	4.9	4.9	4.9	6.9	9	10	10	10	10	10	10	10	10	5.9	3.9	3.9	2.9	2.9	2.9	2.9	3.9	3.9
Houston Pilots H - Morgans Point	2.9	2.9	4.9	4.9	4.9	6.9	7.9	10	10	10	10	10	10	10	10	4.9	3.9	3.9	2.9	2.9	2.9	2.9	3.9	3.9
Houston Pilots G - 75/76	2.9	3.9	4.9	4.9	4.9	4.9	4.9	4.9	5.9	6.9	6.9	7.9	10	10	10	4.9	3.9	3.9	2.9	2.9	2.9	2.9	9	9
Houston Pilots F - 63/64	3.9	3.9	4.9	4.9	4.9	4.9	4.9	4.9	5.9	6.9	6.9	7.9	10	10	10	4.9	3.9	3.9	2.9	2.9	2.9	2.9	9	9
Houston Pilots E - 51/52	3.9	4.9	4.9	4.9	4.9	4.9	4.9	4.9	5.9	6.9	6.9	7.9	10	10	10	5.9	4.9	3.9	3.9	3.9	2.9	2.9	9	9
Houston Pilots D - 37/38	3.9	4.9	4.9	4.9	4.9	4.9	4.9	5.9	6.9	6.9	8	7.9	10	10	10	5.9	4.9	3.9	3.9	3.9	3.9	2.9	9	9
Houston Pilots C - 25/26	4.9	4.9	4.9	4.9	4.9	4.9	4.9	6.9	6.9	9	9	10	10	10	10	6.9	4.9	4.9	3.9	3.9	3.9	2.9	9	9
Houston Pilots B - 11/12	4.9	5.9	5.9	4.9	4.9	4.9	4.9	6.9	6.9	9	8	9	10	10	10	6.9	4.9	4.9	4.9	4.9	3.9	2.9	9	9
Houston Pilots A - 1 & 2 Bravo	4.9	5.9	5.9	4.9	4.9	4.9	4.9	5.9	5.9	6.9	6.9	6.9	6.9	7.9	7.9	5.9	4.9	4.9	4.9	4.9	4.9	3.9	10	10

NOTE: This is automated data that may/may not agree with the official BAM thinking that’s found on the daily slides or special visibility report slides. This data should be used as a guide only

Houston Pilots Wind Chart

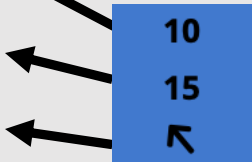


Forecast Confidence



Sustained Wind 10 Knots
Gusts 15 Knots
Wind from the SE

Example



Wind	Thu 6 pm	Thu 7 pm	Thu 8 pm	Thu 9 pm	Thu 10 pm	Thu 11 pm	Fri 12 am	Fri 1 am	Fri 2 am	Fri 3 am	Fri 4 am	Fri 5 am	Fri 6 am	Fri 7 am	Fri 8 am	Fri 9 am	Fri 10 am	Fri 11 am	Fri 12 pm	Fri 1 pm	Fri 2 pm	Fri 3 pm	Fri 4 pm	Fri 5 pm
Houston Pilots N - 610 Bridge	12	10	10	10	10	10	9	8	8	8	8	7	7	6	6	6	6	6	5	3	3	3	3	3
	22	21	20	20	20	20	17	16	16	15	14	14	13	12	12	10	12	10	9	9	8	7	7	7
	↓	↓	↓	↓	↓	↓	↓	↓	↓	↓	↓	↓	↓	↓	↓	↓	↓	↓	↓	↓	↓	↓	↓	↙
Houston Pilots M - Kinder 1	12	10	10	10	10	10	9	8	8	8	8	8	7	6	6	6	6	6	5	5	3	3	3	3
	22	21	21	20	20	20	17	16	16	15	15	14	14	13	12	10	12	10	9	9	8	7	7	7
	↓	↓	↓	↓	↓	↓	↓	↓	↓	↓	↓	↓	↓	↓	↓	↓	↓	↓	↓	↓	↓	↓	↓	↙
Houston Pilots L - Greens Bayou	12	10	10	10	10	10	9	8	8	8	8	8	7	6	6	6	6	6	5	5	3	3	3	3
	22	21	21	21	20	20	17	17	16	15	15	15	14	13	13	10	12	10	9	9	8	7	7	7
	↓	↓	↓	↓	↓	↓	↓	↓	↓	↓	↓	↓	↓	↓	↓	↓	↓	↓	↓	↓	↓	↓	↙	↙
Houston Pilots K - Shell Crude	12	10	10	10	10	10	9	8	8	8	8	8	7	7	6	6	6	6	6	5	5	3	3	3
	22	21	21	21	21	20	18	17	17	15	16	15	15	13	13	12	12	10	9	9	8	8	8	7
	↓	↓	↓	↓	↓	↓	↓	↓	↓	↓	↓	↓	↓	↓	↓	↓	↓	↓	↓	↓	↓	↓	↙	↓
Houston Pilots J - Lynchburg Ferries	13	10	10	10	10	10	9	8	8	8	8	7	7	6	6	6	6	6	5	3	3	3	3	3
	23	22	22	22	21	20	18	17	17	15	16	15	15	14	13	12	12	10	9	9	8	8	8	7
	↓	↓	↓	↓	↓	↓	↓	↓	↓	↓	↓	↓	↓	↓	↓	↓	↓	↓	↓	↓	↓	↓	↙	↓
Houston Pilots I - Exxon 3	15	15	16	16	16	16	15	14	14	14	13	13	12	10	10	9	8	7	6	6	6	6	6	6
	24	23	23	23	23	23	22	20	20	20	18	18	16	16	15	13	13	12	10	12	10	9	10	9
	↓	↓	↓	↓	↓	↓	↓	↓	↓	↓	↓	↓	↓	↓	↓	↓	↓	↓	↓	↓	↓	↓	↓	↓
Houston Pilots H - Morgans Point	15	15	16	16	16	16	15	14	14	14	13	13	12	10	10	9	8	7	6	6	6	6	6	6
	24	23	23	23	23	23	22	20	20	20	18	17	16	16	15	14	13	12	12	12	10	10	10	9
	↓	↓	↓	↓	↓	↓	↓	↓	↓	↓	↓	↓	↓	↓	↓	↓	↓	↓	↓	↓	↓	↓	↓	↓
Houston Pilots G - 75/76	17	17	17	18	17	17	17	16	16	16	15	15	15	13	13	10	10	8	7	6	6	6	6	6
	26	25	25	26	26	25	24	23	23	23	22	22	21	18	17	16	15	14	13	13	12	10	10	10
	↓	↓	↓	↓	↓	↓	↓	↓	↓	↓	↓	↓	↓	↓	↓	↓	↓	↓	↓	↓	↓	↓	↓	↓
Houston Pilots F - 63/64	17	17	17	18	17	17	17	16	16	16	15	15	15	14	13	12	10	8	7	6	6	6	6	6
	26	25	25	26	25	25	24	23	23	23	22	22	22	20	18	17	15	14	13	13	12	10	10	10
	↓	↓	↓	↓	↓	↓	↓	↓	↓	↓	↓	↓	↓	↓	↓	↓	↓	↓	↓	↓	↓	↓	↓	↓
Houston Pilots E - 51/52	18	20	20	20	18	17	17	16	16	16	15	15	15	14	13	13	10	9	8	8	6	6	6	6
	26	26	29	29	26	26	25	23	24	24	23	23	22	20	18	17	16	15	14	13	13	12	12	10
	↓	↓	↓	↓	↓	↓	↓	↓	↓	↓	↓	↓	↓	↓	↓	↓	↓	↓	↓	↓	↓	↓	↓	↓
Houston Pilots D - 37/38	18	20	20	20	18	18	17	16	17	16	16	16	15	15	13	13	10	10	8	8	7	6	6	6
	26	28	29	29	28	26	25	23	24	24	23	23	22	21	18	17	16	15	14	13	13	12	13	12
	↓	↓	↓	↓	↓	↓	↓	↓	↓	↓	↓	↓	↓	↓	↓	↓	↓	↓	↓	↓	↓	↓	↓	↓
Houston Pilots C - 25/26	18	20	20	20	18	17	17	15	16	16	15	15	15	15	13	13	10	10	9	8	8	7	7	7
	26	26	29	28	26	25	24	23	23	23	22	23	22	21	18	17	16	16	15	13	14	13	13	12
	↓	↓	↓	↓	↓	↓	↓	↓	↓	↓	↓	↓	↓	↓	↓	↓	↓	↓	↓	↓	↓	↓	↓	↓
Houston Pilots B - 11/12	17	17	17	17	16	15	15	14	14	14	14	14	14	13	13	12	10	10	9	8	8	8	7	7
	25	26	26	25	24	23	23	21	22	22	21	21	21	20	18	17	16	16	15	14	14	13	13	13
	↓	↓	↓	↓	↓	↓	↓	↓	↓	↓	↓	↓	↓	↓	↓	↓	↓	↓	↓	↓	↓	↓	↓	↓
Houston Pilots A - 1 & 2 Bravo	18	20	20	20	20	18	17	17	17	17	17	17	16	15	15	14	13	12	10	9	8	8	8	8
	26	26	29	29	28	26	26	24	25	24	24	24	24	22	21	20	18	17	16	15	15	14	13	13
	↓	↓	↓	↓	↓	↓	↓	↓	↓	↓	↓	↓	↓	↓	↓	↓	↓	↓	↓	↓	↓	↓	↓	↓

NOTE: This is automated data that may/may not agree with the official BAM thinking that's found on the daily slides.
This data should be used as a guide only.

Houston Pilots: THU. 12/04/2025

Forecast Discussion

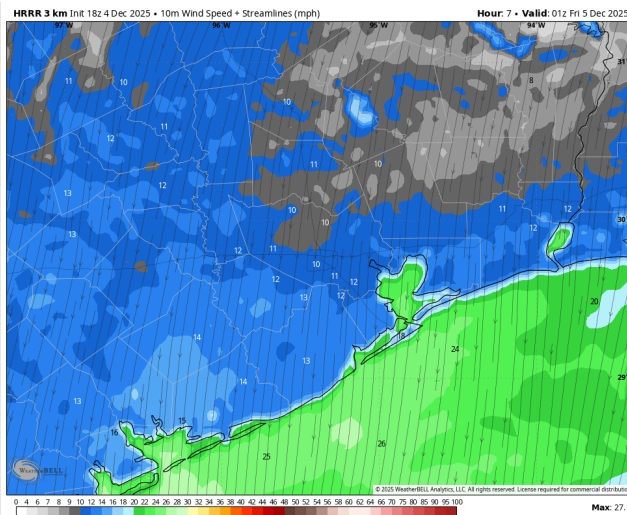
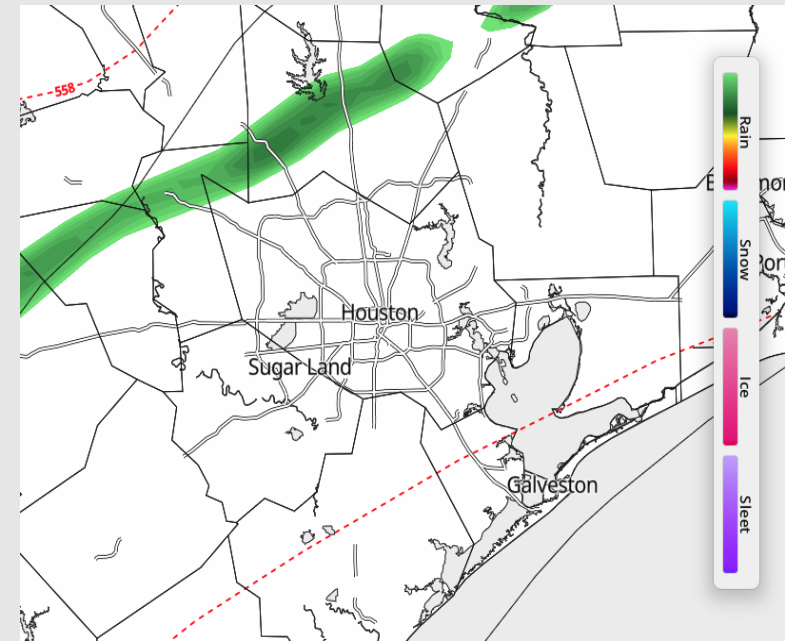
Precip: Favoring mostly dry conditions for the remainder of the night, with very isolated light showers possible from 5 – 7 PM.

Wind: Winds will be out of the N. **N of Morgan's Point:** Winds of 5 – 10 kts. **S of Morgan's Point:** Winds of 15 – 20 kts. **Non-thunderstorm wind gusts of 20 – 25 kts will be in play for all Stations for the remainder of the night.**

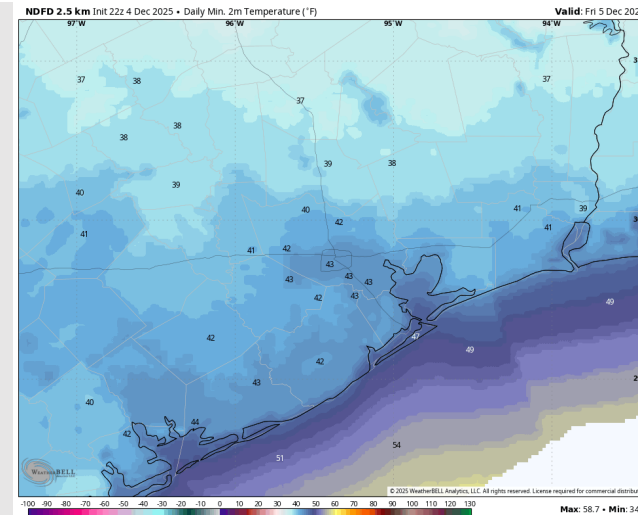
Low Temps: **N of Morgan's Point:** Low 40s. **S of Morgan's Point:** Upper 40s F

Visibility: No fog concerns.

Precip Image: 9 PM CT



Wind Speed:
7 PM CT



Low Temps
FRI AM

Houston Pilots: FRI. 12/05/2025

Forecast Discussion

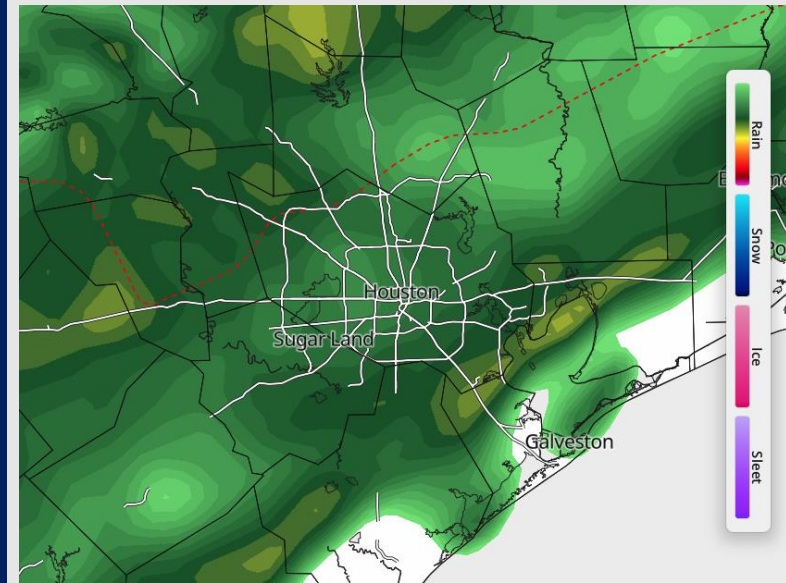
Precip: Widespread showers after 7AM for all Stations, lingering through 8PM before becoming more isolated. A few periods of heavier downpours will be possible.

Wind: Winds will be out of the north through 7 PM, turning out of the east after that. **N of Morgan's Point:** Winds of 5 – 10 kts through 3 AM, decreasing to 2 – 7 kts afterwards. **S of Morgan's Point:** Winds of 13 – 18 kts through 12 PM, decreasing to 5 – 10 kts after. **Gusts of 18– 23 kts through 10 AM S of Morgan's Point.**

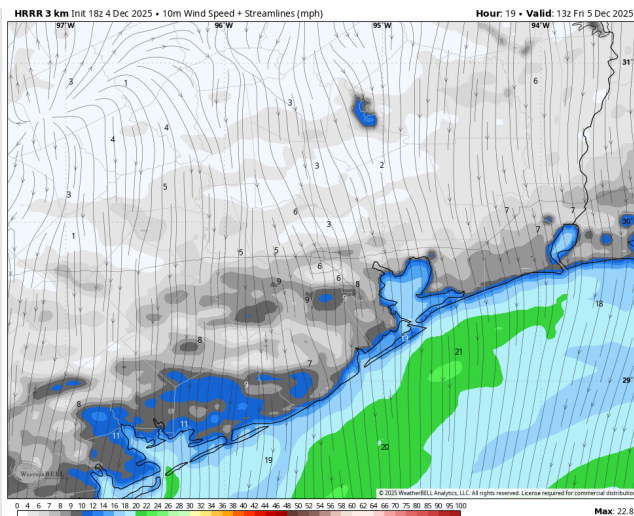
High Temps: **N of Morgan's Point:** Near 50 F. **S of Morgan's Point:** Mid 50s F.

Visibility: No fog concerns, however, visibilities may be reduced under heavier downpours on Friday.

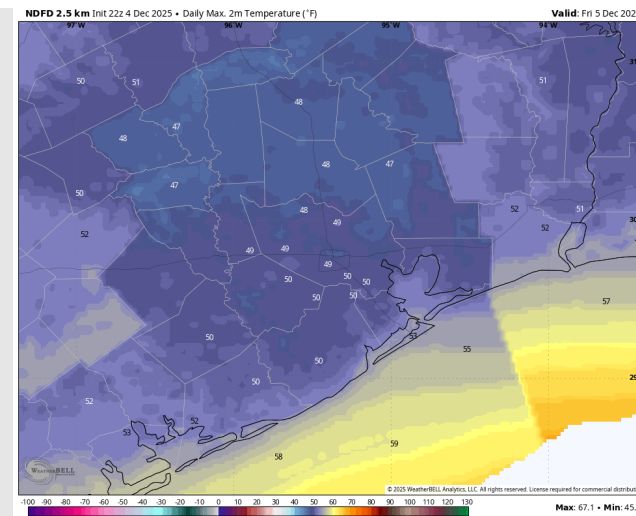
Precip Image: 2 PM CT



Wind Speed:
7 AM CT



High Temps
Friday



Houston Pilots: SAT. 12/06/2025

Forecast Discussion

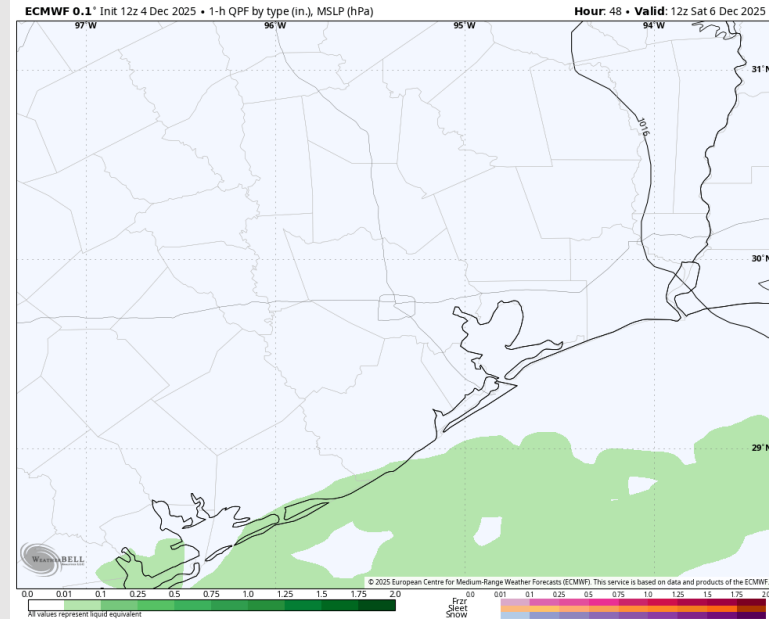
Precip: Rain is expected to remain south of all Stations.

Wind: Winds will be generally out of the SE, becoming variable at times. **N of Morgan's Point:** Winds will be at 3 – 8 kts. **S of Morgan's Point:** Sustained winds of 5 – 10 kts.

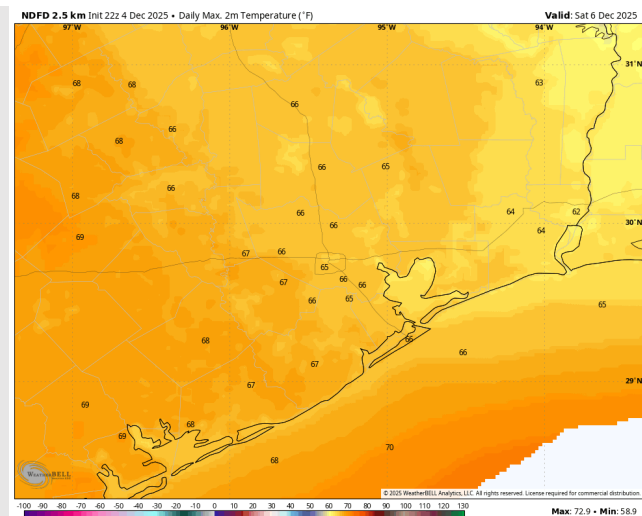
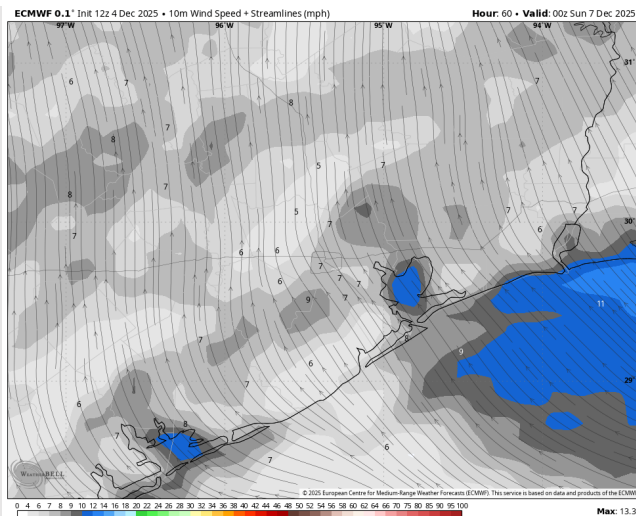
High Temps: **N of Morgan's Point:** Mid 60s F. **S of Morgan's Point:** Mid 60s F.

Visibility: No fog concerns.

Precip Image: 6 AM CT



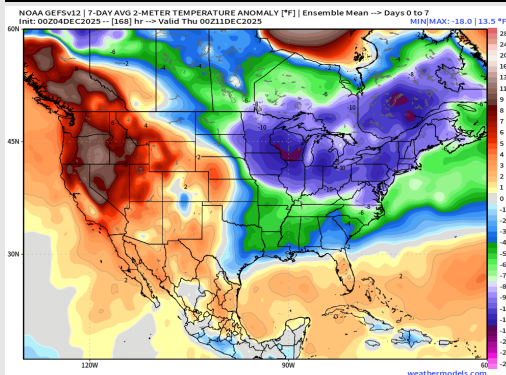
Wind Speed:
6 PM CT



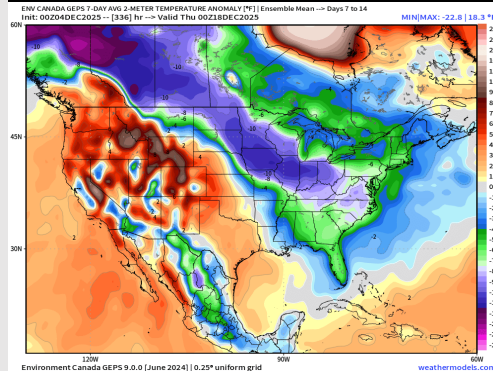
High Temps
Saturday

Houston Pilots: 12/04/25

Next 7 Day Temperature Departure



8-14 Day Temperature Departure

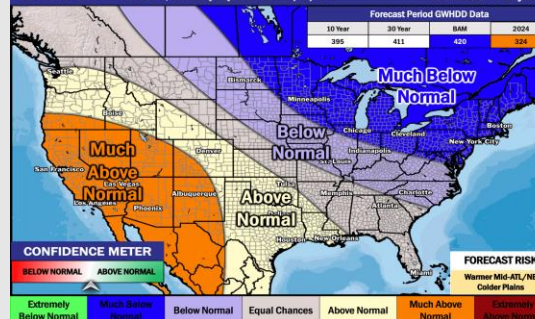


15-30 Day Temperature Departure

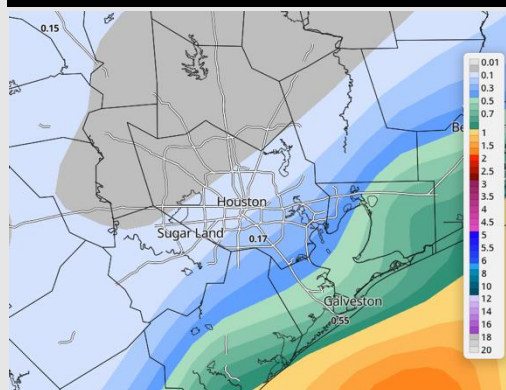
Week ¾ Temperature Outlook

December 16 - Dec. 29, 2025 | Updated: 12/2/25

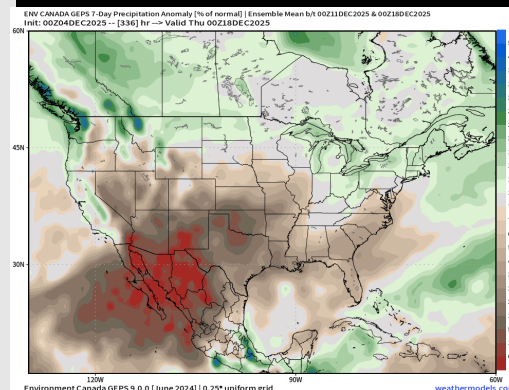
Forecaster: Bryan



Next 7 Day Total Precipitation



8-14 Day % of Average Precip.

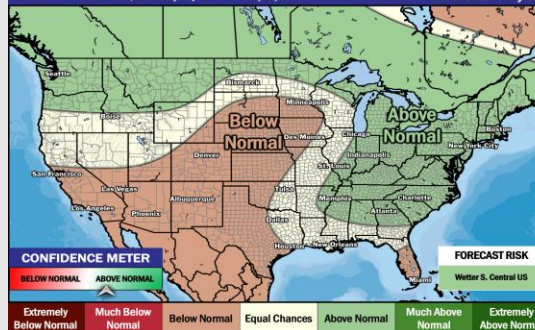


15-30 Day % of Average Precip.

Week ¾ Precipitation Outlook

December 16 - 29, 2025 | Updated: 12/2/25

Forecaster: Bryan



- Below normal temperatures are favored over the next 7 days, with scattered to widespread heavy rains in play through Friday.
- Above normal temperatures and below normal rainfall favored in the Week 2 timeframe.
- Above normal temperatures and below normal rainfall expected early to mid December.