

# Houston Pilots Forecast Package



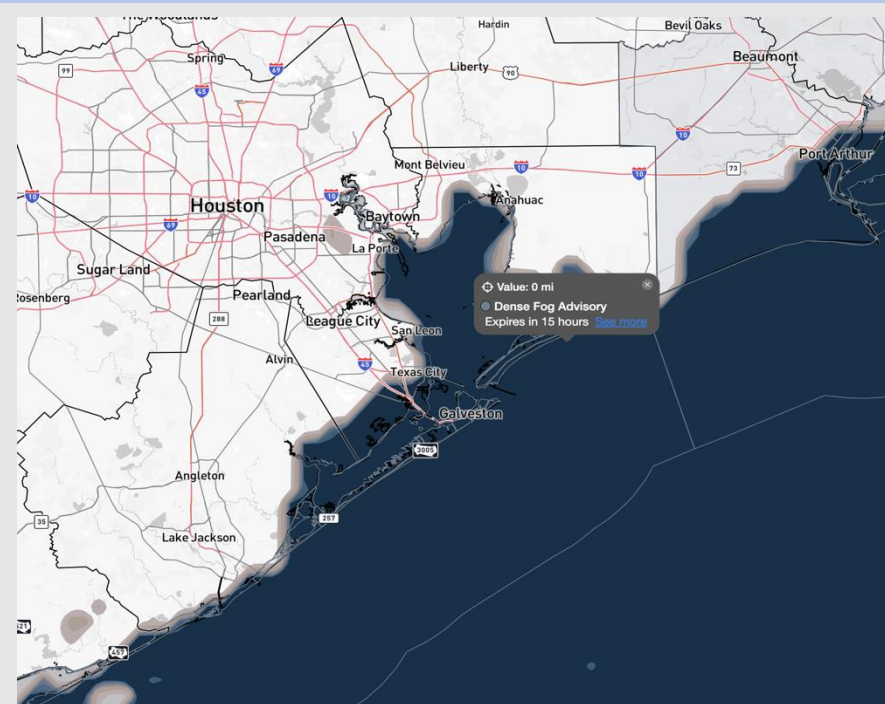
Updated: 6:50 PM CT

Sunday, December 21, 2025

Forecaster: John Kemper

## Weather Headlines

- Low-end chance for showers and or a sprinkle remains for rest of evening.
- A multi-day sea fog event remains in the forecast.
- Fog is expected to spread N of Morgan's Point after 9PM today and become widespread overnight.



Current Radar: 6:50 PM CT

As always, please do not hesitate to reach out to us with any forecast questions at (317)-560-8122. Press 1 for forecast questions.



You can also access real-time forecast updates and 24/7 meteorological chat assistance on your [Clarity](#) app.


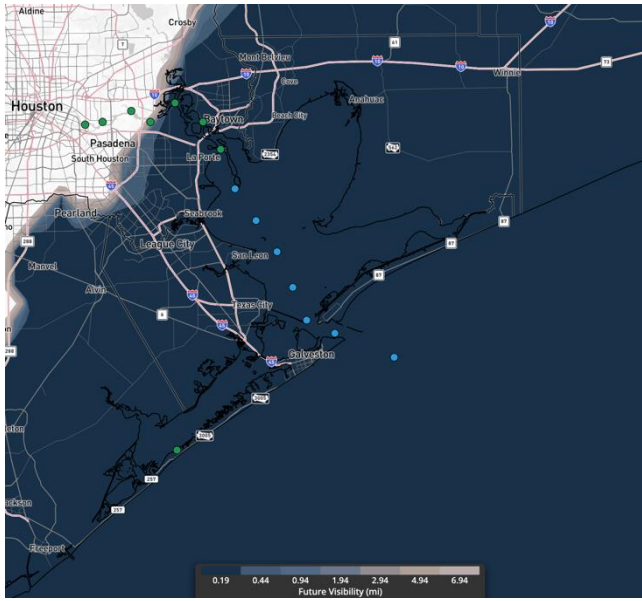
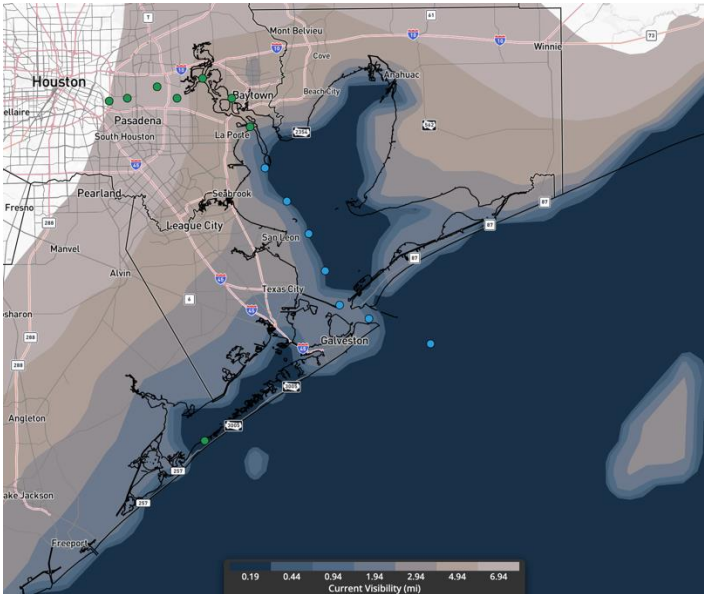
# Houston Pilots Visibility Report



CURRENT VISIBILITY (6:15 PM CST)

12 AM CT MON VISIBILITY

Confidence



TIMEFRAME DISCUSSED	THREAT
NOW – 12AM MON	HIGH

Fog will continue S of Morgan’s Point through the evening with widespread visibilities of less than a mile. Confidence remains high. Periods of 0.5-mile visibility or less will be likely as well.

Coverage will slowly spread N of Morgan’s Point after 9PM, becoming widespread overnight.

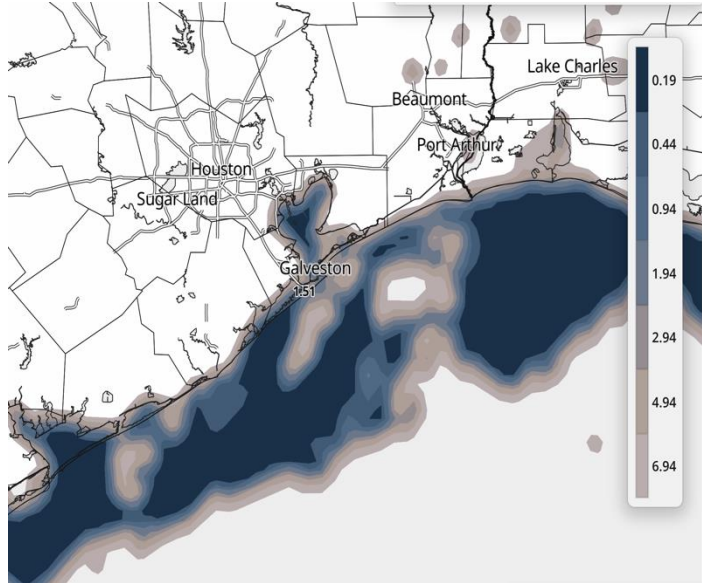
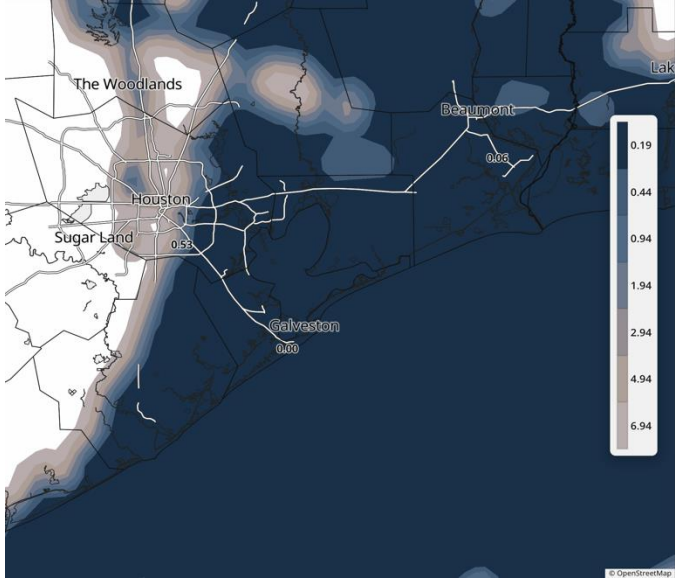
**Stations including / S of 63/64** will have the greatest risk for the most persistent dense fog at this time.

# Houston Pilots Visibility Report




5 AM CT MON VISIBILITY

3 PM CT MON VISIBILITY



## Confidence



Fog is expected to continue into Monday, with visibilities <0.5 miles still anticipated for most stations through 10AM.

The Only low confidence aspect of the forecast is timing for the **610 Bridge**, where conditions can improve a bit earlier.

Any fog **N of Morgan's Point** is anticipated to start receding by 10 AM through 1PM before fully pushing **S of Morgan's Point**. Fog will likely linger here through the afternoon with visibilities of less than 1 mile likely, becoming patchier in nature at times.

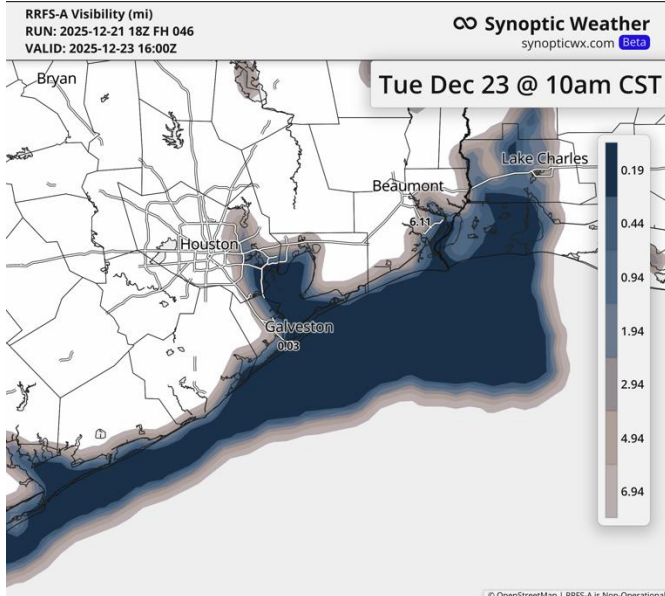
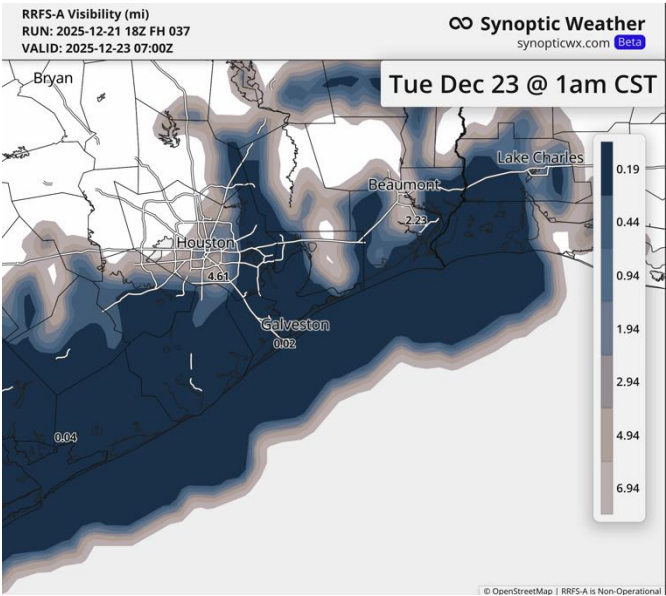
TIMEFRAME DISCUSSED	THREAT
12 AM MON – 3 PM MON	HIGH

# Houston Pilots Visibility Report




1 AM CT TUE VISIBILITY

10 AM CT TUE VISIBILITY



## Confidence



Favoring from 6PM – 9PM for fog to become denser (less than 0.5 miles) **S of Morgan's Point**.

Confidence a bit lower in terms of when fog can expand back **N of Morgan's Point**. At this time, we are expecting fog to be more gradual with northward extension from 9PM – 1AM. After 1AM, fog is expected to be widespread with visibilities of less than a mile likely **N of Morgan's Point**.

From 8AM – 11AM, fog is favored to recede for stations **N of Morgan's Point**. Patchy, dense fog with visibilities of less than 1 mile likely to continue through 12PM for **stations including / south of Morgan's Point**.

TIMEFRAME DISCUSSED	THREAT
3 PM MON – 12 PM TUE	MED-HIGH



# Houston Pilots Extended Range Visibility Report



## Wednesday 12/24/2025

Fog will be possible for all Stations through 12PM, with fog lingering S of Morgan’s Point into the afternoon/evening.

### Forecast Confidence



## Friday 12/26/2025

Fog will at least be possible on Friday, with a decent signal for clearing in the afternoon hours. Still, specifics will need refined as we get closer.

### Forecast Confidence



## Thursday 12/25/2025

Conditions remain favorable for a fog event at this time through Thursday

### Forecast Confidence



### Chance for Fog

Wednesday AM	Likely
Wednesday PM	Probable
Thursday AM	Probable
Thursday PM	Possible
Friday AM	Possible
Friday PM	Possible

# Houston Pilots Visibility Chart (miles)



Visibility	Sun 8 pm	Sun 9 pm	Sun 10 pm	Sun 11 pm	Mon 12 am	Mon 1 am	Mon 2 am	Mon 3 am	Mon 4 am	Mon 5 am	Mon 6 am	Mon 7 am	Mon 8 am	Mon 9 am	Mon 10 am	Mon 11 am	Mon 12 pm	Mon 1 pm	Mon 2 pm	Mon 3 pm	Mon 4 pm	Mon 5 pm	Mon 6 pm	Mon 7 pm
Houston Pilots N - 610 Bridge	10	10	10	7.9	6.9	4.9	1.1	0.2	0.2	0.3	0.3	0.3	0.3	0.1	0.3	3.9	6.9	7.9	9	9	9	10	10	9
Houston Pilots M - Kinder 1	10	10	10	7.9	6.9	4.9	0.3	0.2	0.2	0.3	0.3	0.3	0.3	0.1	0.3	3.9	6.9	7.9	9	9	9	10	10	9
Houston Pilots L - Greens Bayou	10	10	9	4.9	3.9	0.2	0.3	0.2	0.2	0.3	0.3	0.3	0.3	0.1	0.3	3.9	6.9	7.9	9	9	9	10	10	9
Houston Pilots K - Shell Crude	10	10	9	4.9	3.9	0.2	0.3	0.2	0.2	0.3	0.3	0.3	0.3	0.1	0.3	3.9	5.9	7.9	9	9	9	10	10	9
Houston Pilots J - Lynchburg Ferries	10	8	5.9	4.9	0.2	0.2	0.3	0.2	0.2	0.3	0.3	0.3	0.3	0.1	0.3	3.9	6.9	7.9	9	9	9	10	10	9
Houston Pilots I - Exxon 3	10	1.1	0.5	0.5	0.2	0.2	0.3	0.2	0.2	0.3	0.3	0.3	0.3	0.1	0.3	2.9	5.9	6.9	9	9	9	9	10	9
Houston Pilots H - Morgans Point	1.1	0.7	0.5	0.5	0.2	0.2	0.3	0.2	0.2	0.3	0.3	0.3	0.3	0.1	0.3	2.9	5.9	6.9	7.9	7.9	7.9	9	9	9
Houston Pilots G - 75/76	1.1	0.7	0.5	0.3	0.2	0.2	0.3	0.2	0.2	0.3	0.3	0.3	0.3	0.1	0.3	2.9	4.9	5.9	6.9	6.9	6.9	6.9	1.6	0.2
Houston Pilots F - 63/64	1.1	0.7	0.5	0.3	0.2	0.2	0.3	0.2	0.2	0.3	0.3	0.3	0.3	0.1	0.3	2.9	4.9	5.9	6.9	6.9	6.9	6.9	0.7	0.2
Houston Pilots E - 51/52	0.7	0.5	0.5	0.3	0.2	0.2	0.3	0.2	0.2	0.3	0.3	0.3	0.3	0.1	0.3	2.9	4.9	4.9	5.9	5.9	5.9	6.9	0.2	0.2
Houston Pilots D - 37/38	0.7	0.5	0.5	0.3	0.2	0.2	0.3	0.2	0.2	0.3	0.3	0.3	0.3	0.1	0.3	2.9	4.9	4.9	5.9	5.9	5.9	6.9	0.2	0.2
Houston Pilots C - 25/26	0.7	0.5	0.5	0.3	0.2	0.2	0.3	0.2	0.2	0.3	0.3	0.3	0.3	0.1	0.3	2.9	4.9	4.9	5.9	5.9	5.9	6.9	0.2	0.2
Houston Pilots B - 11/12	0.5	0.5	0.5	0.3	0.2	0.2	0.3	0.2	0.2	0.3	0.3	0.3	0.3	0.1	0.3	2.9	3.9	4.9	4.9	5.9	5.9	6.9	0.2	0.2
Houston Pilots A - 1 & 2 Bravo	0.5	0.5	0.3	0.3	0.2	0.2	0.3	0.2	0.2	0.3	0.3	0.3	0.3	0.1	0.3	2.9	3.9	4.9	4.9	5.9	5.9	5.9	0.2	0.2

**NOTE:** This is automated data that may/may not agree with the official BAM thinking that's found on the daily slides or special visibility report slides. This data should be used as a guide only

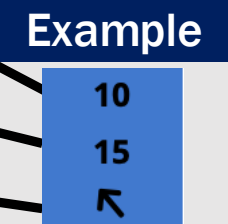
# Houston Pilots Wind Chart



## Forecast Confidence



Sustained Wind 10 Knots  
Gusts 15 Knots  
Wind from the SE



Wind	Sun 8 pm	Sun 9 pm	Sun 10 pm	Sun 11 pm	Mon 12 am	Mon 1 am	Mon 2 am	Mon 3 am	Mon 4 am	Mon 5 am	Mon 6 am	Mon 7 am	Mon 8 am	Mon 9 am	Mon 10 am	Mon 11 am	Mon 12 pm	Mon 1 pm	Mon 2 pm	Mon 3 pm	Mon 4 pm	Mon 5 pm	Mon 6 pm	Mon 7 pm
Houston Pilots N - 610 Bridge	3	3	3	2	2	2	1	1	2	1	2	2	2	3	3	5	6	6	6	7	8	8	8	7
	7	6	6	6	5	5	5	5	5	5	6	6	6	7	8	9	10	12	13	14	15	15	14	14
	↖	↗	↗	↗	↗	↗	↖	↖	↖	↖	↖	↖	↖	↗	↗	↗	↗	↗	↗	↗	↗	↖	↖	
Houston Pilots M - Kinder 1	3	3	3	2	2	2	2	2	2	2	2	2	2	3	3	5	6	6	6	7	8	8	8	7
	7	7	6	6	5	5	5	5	5	5	6	6	6	7	8	9	10	12	13	14	15	15	14	14
	↖	↗	↗	↗	↗	↗	↖	↖	↖	↖	↖	↖	↖	↗	↗	↗	↗	↗	↗	↗	↗	↖	↖	
Houston Pilots L - Greens Bayou	3	3	3	2	2	2	2	2	2	2	2	2	3	3	3	5	6	6	6	7	8	8	8	7
	8	7	6	6	5	5	5	5	6	5	6	6	6	7	8	9	10	12	13	14	15	15	14	14
	↖	↗	↗	↗	↗	↗	↖	↖	↖	↖	↖	↖	↖	↗	↗	↗	↗	↗	↗	↗	↗	↖	↖	
Houston Pilots K - Shell Crude	3	3	3	2	2	2	2	2	2	2	2	2	3	3	3	5	6	6	6	7	8	8	8	7
	8	7	6	6	5	5	5	5	6	5	6	6	6	7	8	9	10	12	13	14	15	15	14	13
	↖	↗	↗	↗	↗	↗	↖	↖	↖	↖	↖	↖	↖	↗	↗	↗	↗	↗	↗	↗	↗	↖	↖	
Houston Pilots J - Lynchburg Ferries	3	3	3	2	2	2	1	1	2	2	2	2	2	3	3	5	5	6	6	7	7	8	7	7
	8	7	6	6	5	5	5	5	5	5	6	6	6	7	8	9	10	12	13	14	15	15	14	14
	↖	↗	↗	↗	↗	↗	↖	↖	↖	↖	↖	↖	↖	↗	↗	↗	↗	↗	↗	↗	↗	↖	↖	
Houston Pilots I - Exxon 3	6	6	6	5	5	5	3	3	3	3	3	5	5	5	6	6	6	7	8	8	9	9	9	9
	9	9	8	7	7	7	6	6	7	6	7	8	8	8	9	10	12	13	14	14	15	15	14	14
	↖	↗	↗	↖	↖	↖	↖	↖	↖	↖	↖	↖	↖	↖	↖	↖	↖	↖	↖	↖	↖	↖	↖	
Houston Pilots H - Morgans Point	6	6	6	5	3	3	3	3	3	3	3	5	5	5	6	6	6	6	7	8	9	9	9	8
	9	9	8	7	6	6	6	6	6	6	7	7	8	8	9	9	10	12	13	14	15	15	14	14
	↖	↗	↗	↖	↖	↖	↖	↖	↖	↖	↖	↖	↖	↖	↖	↖	↖	↖	↖	↖	↖	↖	↖	
Houston Pilots G - 75/76	7	6	6	6	5	5	3	3	5	5	5	6	6	6	6	6	6	6	7	8	8	9	9	9
	9	9	9	8	7	7	6	6	7	7	7	8	8	9	9	10	12	13	13	14	15	15	14	14
	↖	↗	↗	↖	↖	↖	↖	↖	↖	↖	↖	↖	↖	↖	↖	↖	↖	↖	↖	↖	↖	↖	↖	
Houston Pilots F - 63/64	6	6	6	5	5	3	3	3	3	5	5	6	6	6	6	6	6	6	6	7	8	8	8	8
	9	9	8	7	6	6	6	6	6	7	7	8	8	9	9	10	12	12	12	13	15	15	13	13
	↖	↗	↖	↖	↖	↖	↖	↖	↖	↖	↖	↖	↖	↖	↖	↖	↖	↖	↖	↖	↖	↖	↖	
Houston Pilots E - 51/52	6	6	6	5	3	3	3	3	3	3	5	5	5	6	6	6	6	6	6	6	7	8	8	8
	9	8	8	7	6	6	6	6	6	6	7	8	8	8	9	10	12	12	12	12	14	13	13	12
	↖	↗	↖	↖	↖	↖	↖	↖	↖	↖	↖	↖	↖	↖	↖	↖	↖	↖	↖	↖	↖	↖	↖	
Houston Pilots D - 37/38	6	6	6	5	3	3	3	3	3	3	5	5	5	5	6	6	6	6	6	6	7	7	7	7
	8	7	8	7	6	6	6	6	6	6	7	8	8	8	9	10	10	12	10	12	13	13	12	10
	↖	↗	↖	↖	↖	↖	↖	↖	↖	↖	↖	↖	↖	↖	↖	↖	↖	↖	↖	↖	↖	↖	↖	
Houston Pilots C - 25/26	5	5	5	5	3	3	3	3	3	3	5	5	5	5	6	6	6	6	6	6	7	7	7	7
	8	7	7	7	6	6	6	6	6	6	7	8	8	8	9	10	10	10	10	12	13	12	12	10
	↖	↗	↖	↖	↖	↖	↖	↖	↖	↖	↖	↖	↖	↖	↖	↖	↖	↖	↖	↖	↖	↖	↖	
Houston Pilots B - 11/12	3	3	5	3	3	3	3	3	3	3	3	5	5	5	6	6	6	6	6	6	6	6	6	6
	8	7	8	7	6	6	6	6	6	6	7	7	8	8	9	10	10	10	10	10	12	12	12	10
	↖	↗	↖	↖	↖	↖	↖	↖	↖	↖	↖	↖	↖	↖	↖	↖	↖	↖	↖	↖	↖	↖	↖	
Houston Pilots A - 1 & 2 Bravo	5	6	6	6	5	5	5	5	5	5	6	6	6	6	6	6	6	6	6	6	6	6	7	7
	8	9	9	8	7	7	7	7	7	7	8	8	9	9	9	10	12	12	10	10	12	12	12	12
	↖	↗	↖	↖	↖	↖	↖	↖	↖	↖	↖	↖	↖	↖	↖	↖	↖	↖	↖	↖	↖	↖	↖	

NOTE: This is automated data that may/may not agree with the official BAM thinking that's found on the daily slides.  
This data should be used as a guide only.

# Houston Pilots: SUN. 12/21/2025

## Forecast Discussion

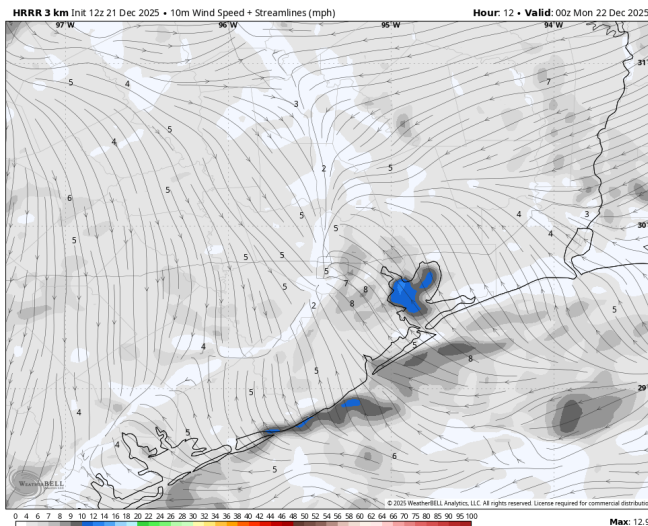
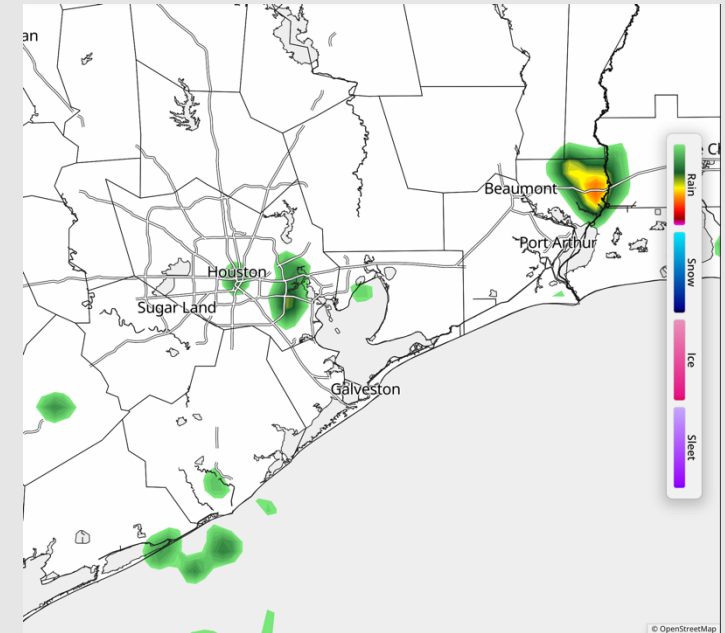
**Precip:** Very isolated on-and-off showers possible for the remainder of the evening. Dry time will dominate.

**Wind:** Winds will be variable through 5PM before settling out of the ESE.  
**N of Morgan's Point:** Winds of 5 - 10 kts through the day. **S of Morgan's Point:** Winds of 5 - 10 kts.

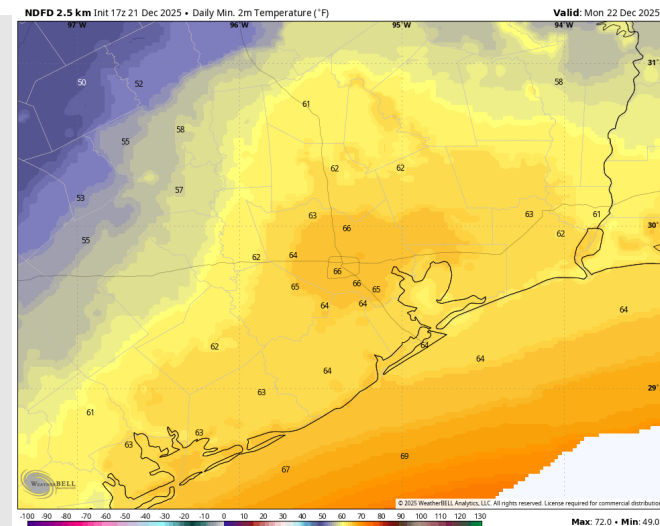
**Low Temps:** **N of Morgan's Point:** Mid 60s F. **S of Morgan's Point:** Mid 60s F.

**Visibility:** *Daily fog N of Morgan's Point in the mornings and evenings, with sea fog possible S of Morgan's Point through the day. See visibility slides for details!*

## Precip Image: 6 PM CT



Wind Speed:  
6 PM CT



Low Temps  
MON AM



# Houston Pilots: MON. 12/22/2025

## Forecast Discussion

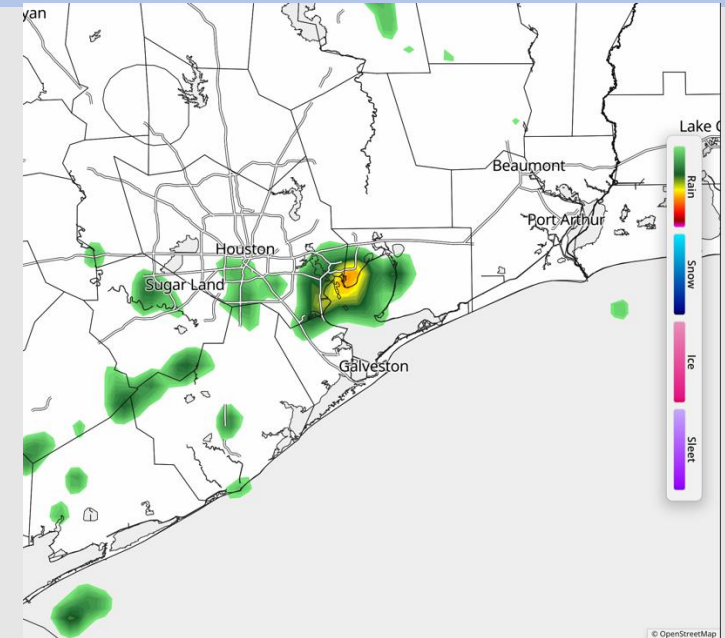
**Precip:** Similar conditions to today. Very isolated on-and-off showers possible through the day. Dry time will dominate. Likeliest timing for showers will be 12 AM – 7 AM. A very low-end lightning risk (<10% chances) exists for showers.

**Wind:** Winds generally out of the ESE through the day, with a few brief “wobbles” to more directly out of the SE and E. **N of Morgan's Point:** Winds of 5 – 10 kts. **S of Morgan's Point:** Winds of 5 - 10 kts.

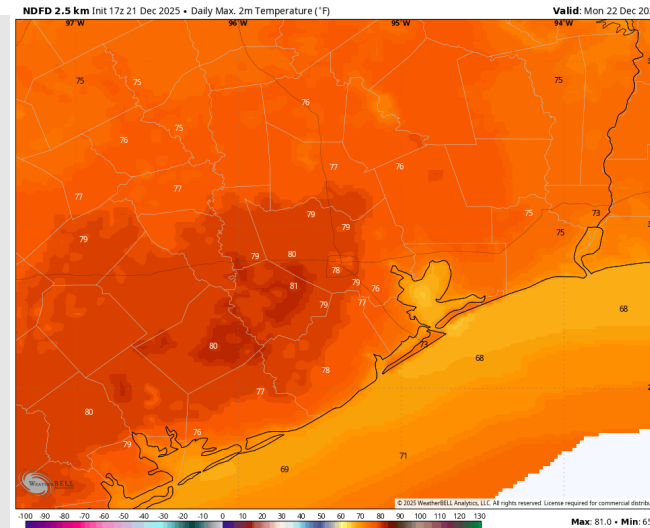
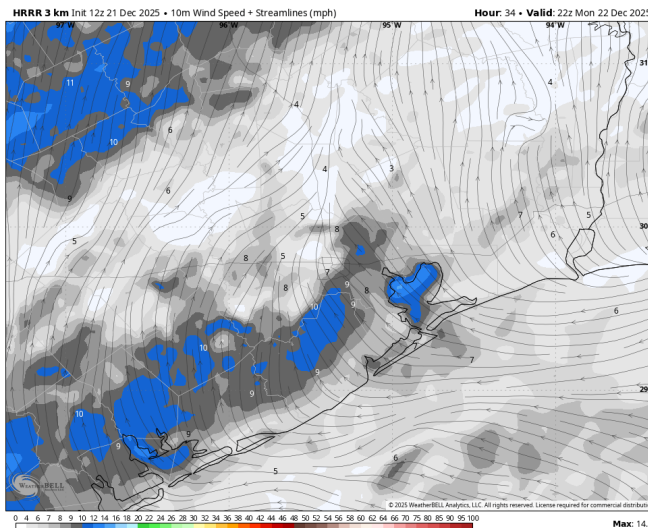
**High Temps:** **N of Morgan's Point:** Upper 70s F. **S of Morgan's Point:** Low 70s F.

**Visibility:** *Daily fog N of Morgan's Point in the mornings and evenings, with sea fog possible S of Morgan's Point through the day. See visibility slides for details!*

## Precip Image: 4 AM CT



**Wind Speed:**  
4 PM CT



**High Temps**  
**MON**

# Houston Pilots: TUE. 12/23/2025

## Forecast Discussion

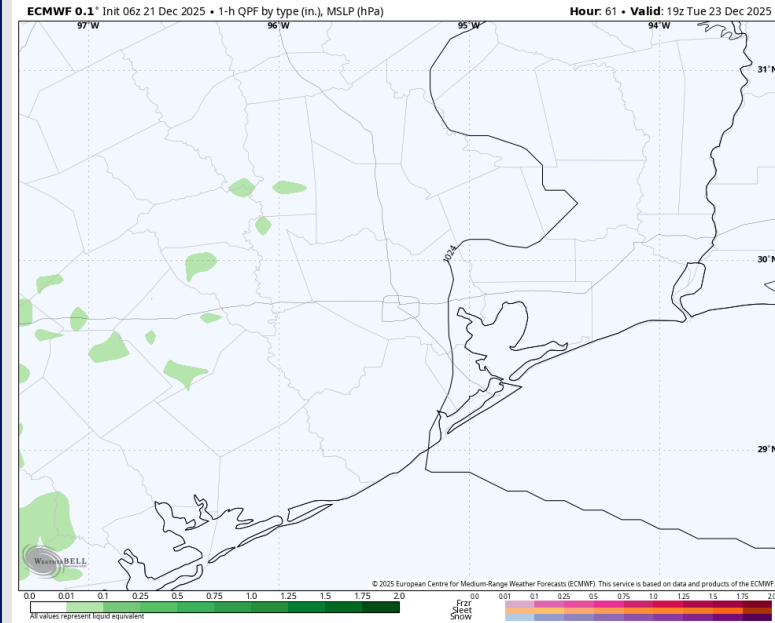
**Precip:** Dry conditions favored. Scattered showers favored to remain westward.

**Wind:** Winds out of the SE through the day, with a couple “wobbles” to out of the E between 1 PM – 7 PM . **N of Morgan’s Point:** Winds of 4 – 9 kts through the day. **S of Morgan’s Point:** Winds of 6 – 11 kts through the day.

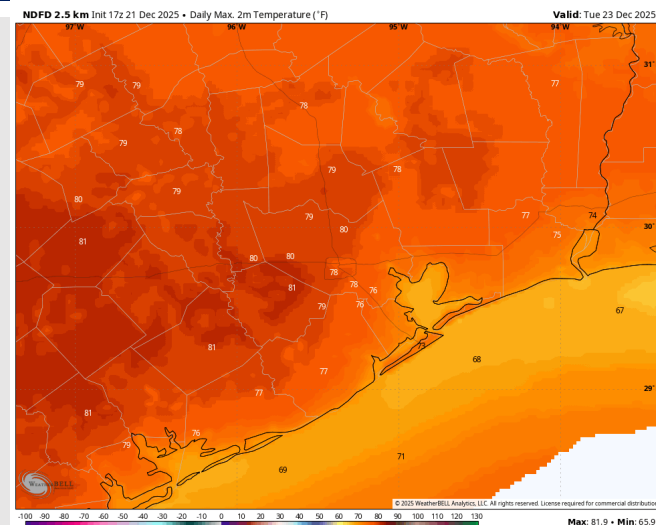
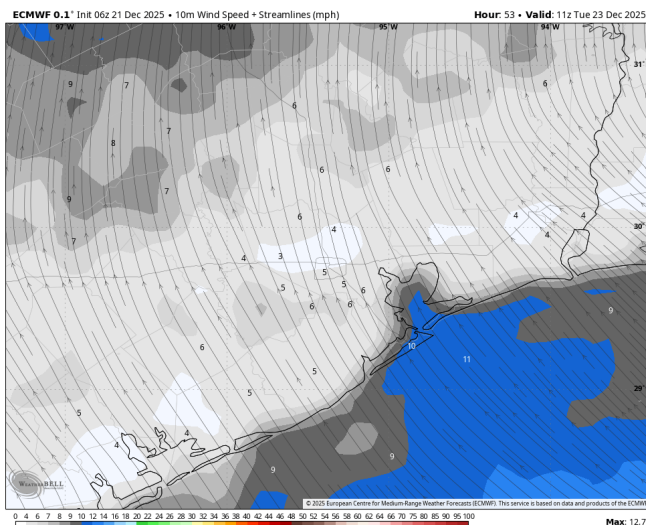
**High Temps:** **N of Morgan’s Point:** Upper 70s F. **S of Morgan’s Point:** Mid 70s F.

**Visibility:** *Daily fog N of Morgan’s Point in the mornings and evenings, with sea fog possible S of Morgan’s Point through the day. See visibility slides for details!*

## Precip Image: 1 PM CT



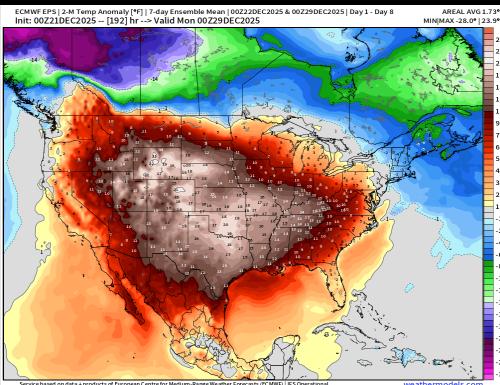
**Wind Speed:**  
4 AM CT



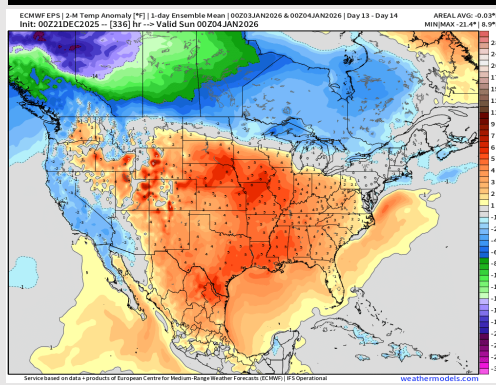
**High Temps**  
**TUE**

# Houston Pilots: 12/21/25

## Next 7 Day Temperature Departure

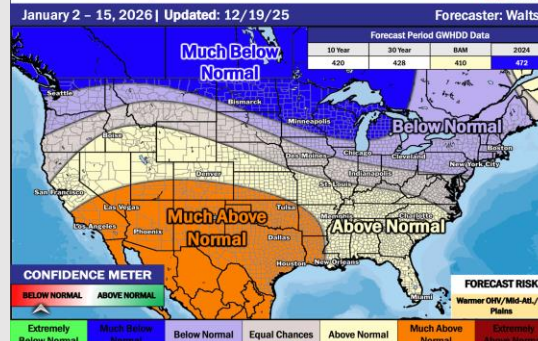


## 8-14 Day Temperature Departure

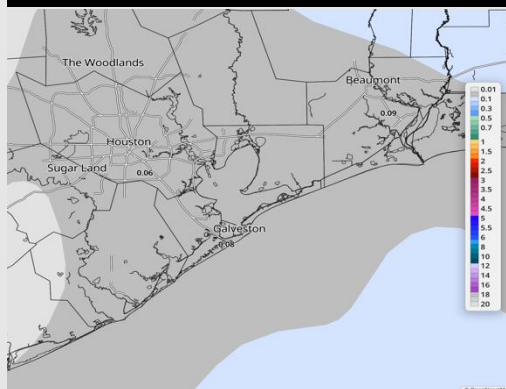


## 15-30 Day Temperature Departure

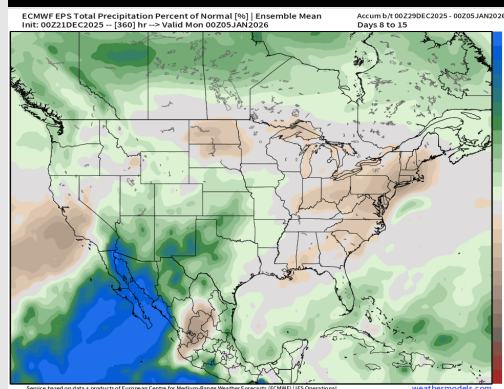
### Week ¾ Temperature Outlook



## Next 7 Day Total Precipitation

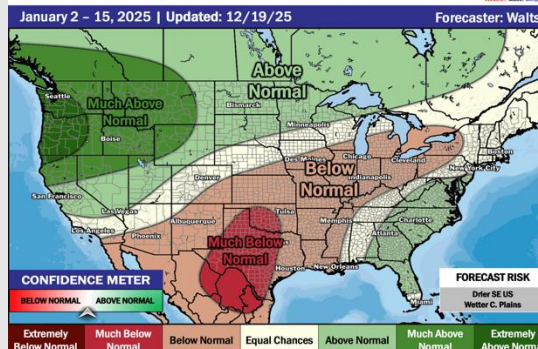


## 8-14 Day % of Average Precip.



## 15-30 Day % of Average Precip.

### Week ¾ Precipitation Outlook



- Above normal temps are favored over the next 7 days, with isolated rain chances through the week.
- Above normal temperatures and near normal rainfall favored in the Week 2 timeframe.
- Much above normal temperatures and below normal rainfall expected the first part of January.