

# Houston Pilots Forecast Package



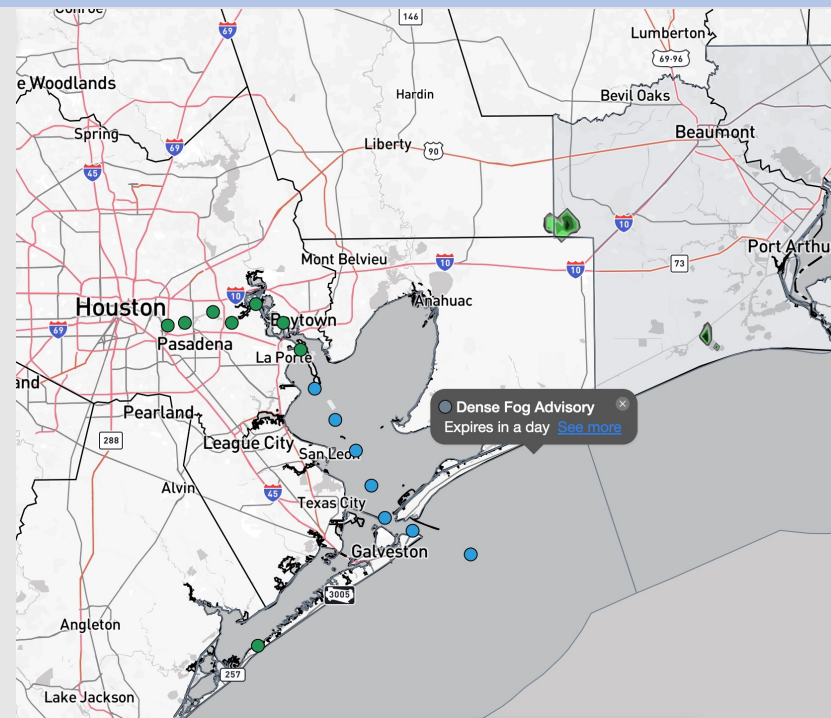
Updated: 12:30 PM CT

Sunday, December 21, 2025

Forecaster: Sam Lang

## Weather Headlines

- Low-end chance for showers remains for the remainder of the day.
- A multi-day sea fog event remains in the forecast.
- Fog is expected to spread N of Morgan's Point after 7PM today and become widespread overnight.



Current Radar: 12:25 PM CT

As always, please do not hesitate to reach out to us with any forecast questions at (317)-560-8122. Press 1 for forecast questions.

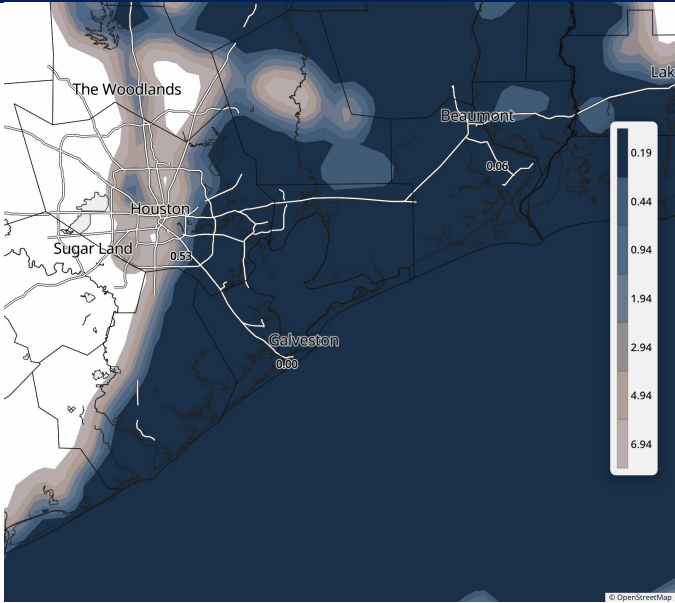


You can also access real-time forecast updates and 24/7 meteorological chat assistance on your [Clarity](#) app.

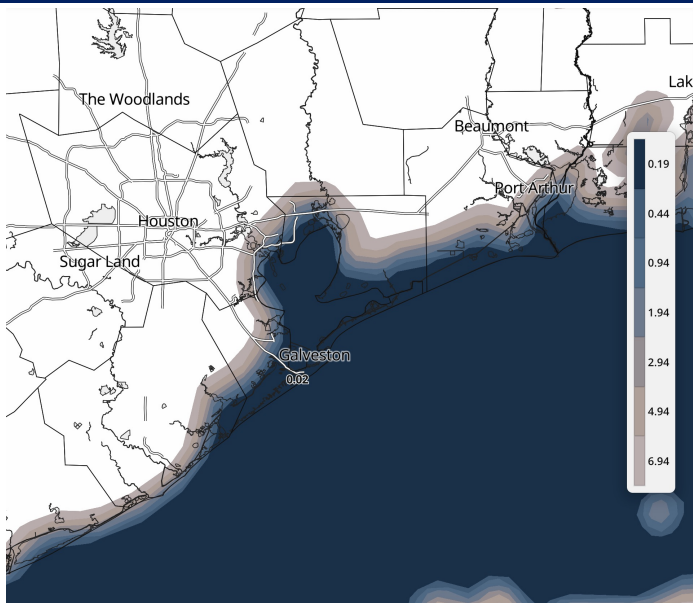


# Houston Pilots Visibility Report

9 AM CT MON VISIBILITY



1 PM CT MON VISIBILITY



Confidence

Above  
Normal

Below  
Normal

Fog is expected to continue into Monday, with visibilities <0.5 miles still anticipated.

Any fog **N of Morgan's Point** is anticipated to dissipate by 12 PM noon, however **S of Morgan's Point**, fog will likely linger through the afternoon, becoming patchier in nature at times.

Fog can expand **N of Morgan's Point** after 6 PM. The greatest risk will be for fog to continue **N of Morgan's Point** from 12 PM – 6 PM as winds out of the ESE may be able to push sea fog inland **N of Morgan's Point**.

TIMEFRAME  
DISCUSSED

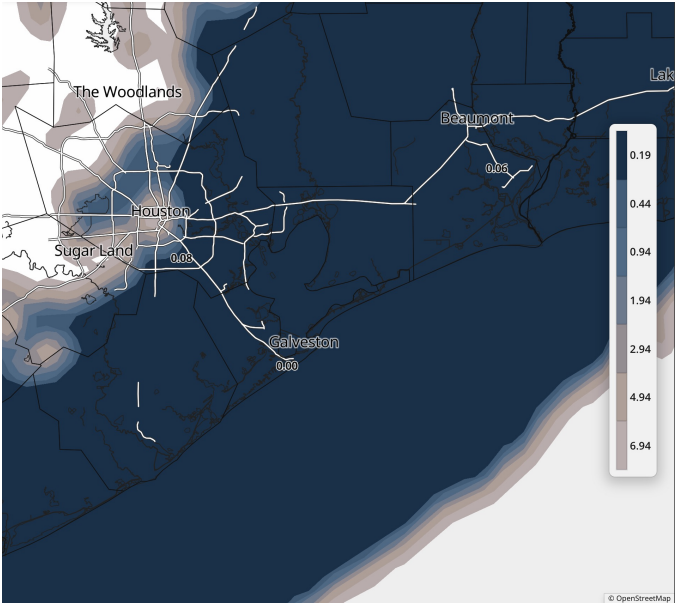
THREAT

12 AM MON – 12 AM  
TUE

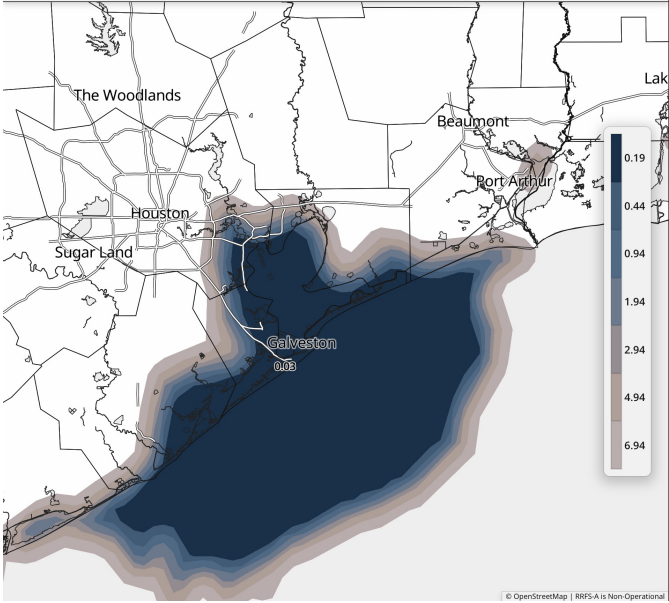
HIGH

# Houston Pilots Visibility Report


## 5 AM CT TUE VISIBILITY



## 6 PM CT TUE VISIBILITY



## Confidence



TIMEFRAME DISCUSSED	THREAT
12 AM TUE – 12 AM WED	MED

Similar conditions will prevail for Tuesday. Fog **N of Morgan's Point** is anticipated to fade after 9 AM, however Stations in the bay will maintain risk. Visibilities <0.5 miles will remain in play.

After 9AM, fog is anticipated to clear out **N of Morgan's Point**.

**S of Morgan's Point**, fog is anticipated to continue into the evening, however, it may become patchier in nature at times, especially 12 PM – 7 PM. **The Boarding Station** will have the greatest risk for the most persistent dense fog at this time.

Fog is anticipated to reach **N of Morgan's Point** again after 7 PM.



# Houston Pilots Extended Range Visibility Report



## Wednesday 12/24/2025

Fog will be possible for all Stations through 12PM, with fog lingering S of Morgan’s Point into the afternoon/evening.

### Forecast Confidence



## Friday 12/26/2025

Fog will at least be possible on Friday, with a decent signal for clearing in the afternoon hours. Still, specifics will need refined as we get closer.

### Forecast Confidence



## Thursday 12/25/2025

Conditions remain favorable for a fog event at this time through Thursday

### Forecast Confidence



## Chance for Fog

Wednesday AM	Likely
Wednesday PM	Probable
Thursday AM	Probable
Thursday PM	Possible
Friday AM	Possible
Friday PM	Possible

# Houston Pilots Visibility Chart (miles)



Visibility	Sun 2 pm	Sun 3 pm	Sun 4 pm	Sun 5 pm	Sun 6 pm	Sun 7 pm	Sun 8 pm	Sun 9 pm	Sun 10 pm	Sun 11 pm	Mon 12 am	Mon 1 am	Mon 2 am	Mon 3 am	Mon 4 am	Mon 5 am	Mon 6 am	Mon 7 am	Mon 8 am	Mon 9 am	Mon 10 am	Mon 11 am	Mon 12 pm	Mon 1 pm
Houston Pilots N - 610 Bridge	10	10	10	10	10	10	10	10	0.5	0.5	0.5	0.5	0.5	0.5	0.5	0.5	0.5	0.5	0.5	0.5	0.5	5.9	9	10
Houston Pilots M - Kinder 1	10	10	10	10	10	10	10	10	0.5	0.5	0.5	0.5	0.5	0.5	0.5	0.5	0.5	0.5	0.5	0.5	0.5	5.9	8	10
Houston Pilots L - Greens Bayou	10	10	10	10	10	10	10	10	0.5	0.5	0.5	0.5	0.5	0.5	0.5	0.5	0.5	0.5	0.5	0.5	0.5	3.9	5.9	8
Houston Pilots K - Shell Crude	10	10	10	10	10	10	10	9	0.5	0.5	0.5	0.5	0.5	0.5	0.5	0.5	0.5	0.5	0.5	0.5	0.5	3.9	5.9	8
Houston Pilots J - Lynchburg Ferries	10	10	10	10	10	10	7.9	5.9	0.5	0.5	0.5	0.5	0.5	0.5	0.5	0.5	0.5	0.5	0.5	0.5	0.5	2.9	4.9	6.9
Houston Pilots I - Exxon 3	10	10	10	10	10	6.9	4.9	3.9	0.5	0.5	0.5	0.5	0.5	0.5	0.5	0.5	0.5	0.5	0.5	0.5	0.5	2.9	4.9	6.9
Houston Pilots H - Morgans Point	10	10	10	7.9	6.9	4.9	3.9	2	0.5	0.5	0.5	0.5	0.5	0.5	0.5	0.5	0.5	0.5	0.5	0.5	0.5	2.9	4.9	6.9
Houston Pilots G - 75/76	4.9	1.1	0.8	4.9	1.6	2.5	2.9	0.8	0.5	0.5	0.5	0.5	0.5	0.5	0.5	0.5	0.5	0.5	0.5	0.5	0.5	2.9	1.6	4
Houston Pilots F - 63/64	4.9	1.1	0.8	4.9	1.6	2.5	2.5	0.8	0.5	0.5	0.5	0.5	0.5	0.5	0.5	0.5	0.5	0.5	0.5	0.5	0.5	2.9	0.7	2.5
Houston Pilots E - 51/52	4.9	1.1	0.8	2.9	1.6	2	2.5	0.5	0.5	0.5	0.5	0.5	0.5	0.5	0.5	0.5	0.5	0.5	0.5	0.5	0.5	2.9	0.2	1.1
Houston Pilots D - 37/38	4.9	1.1	0.8	2.9	1.6	2	1.6	0.5	0.5	0.5	0.5	0.5	0.5	0.5	0.5	0.5	0.5	0.5	0.5	0.5	0.5	2.9	0.2	0.2
Houston Pilots C - 25/26	4.9	1.1	0.8	6.9	1.6	2	1.1	0.5	0.5	0.5	0.5	0.5	0.5	0.5	0.5	0.5	0.5	0.5	0.5	0.5	0.5	2.9	0.2	0.2
Houston Pilots B - 11/12	4.9	1.1	0.5	2.9	1.6	2	0.5	0.5	0.5	0.5	0.5	0.5	0.5	0.5	0.5	0.5	0.5	0.5	0.5	0.5	0.5	2.9	0	0.2
Houston Pilots A - 1 & 2 Bravo	3.9	0.8	0.5	0.5	1.1	1.6	0.5	0.5	0.5	0.5	0.5	0.5	0.5	0.5	0.5	0.5	0.5	0.5	0.5	0.5	0.5	2.9	0	0

**NOTE: This is automated data that may/may not agree with the official BAM thinking that's found on the daily slides or special visibility report slides. This data should be used as a guide only**

# Houston Pilots Wind Chart



## Forecast Confidence

Above  
Normal



Below  
Normal

Sustained Wind 10 Knots

Gusts 15 Knots

Wind from the SE

Example

10

15



Wind	Sun 2 pm	Sun 3 pm	Sun 4 pm	Sun 5 pm	Sun 6 pm	Sun 7 pm	Sun 8 pm	Sun 9 pm	Sun 10 pm	Sun 11 pm	Mon 12 am	Mon 1 am	Mon 2 am	Mon 3 am	Mon 4 am	Mon 5 am	Mon 6 am	Mon 7 am	Mon 8 am	Mon 9 am	Mon 10 am	Mon 11 am	Mon 12 pm	Mon 1 pm
Houston Pilots N - 610 Bridge	3	3	3	3	3	3	3	3	3	3	2	2	2	2	2	2	2	3	3	3	3	5	6	6
	9	9	9	8	8	8	7	7	7	6	6	6	6	6	6	6	6	7	7	8	9	10	12	13
	↗	↗	→	↘	↘	↘	↘	↗	↗	↗	↗	↗	↗	↗	↗	↗	↗	↗	↗	↗	↗	↗	↗	↗
Houston Pilots M - Kinder 1	3	3	3	3	5	3	3	3	3	3	2	3	2	2	2	2	2	3	3	3	3	5	6	6
	9	9	8	8	8	8	7	7	7	6	6	6	6	6	6	6	6	7	7	8	9	10	12	13
	↗	↗	→	↘	↘	↘	↘	↗	↗	↗	↗	↗	↗	↗	↗	↗	↗	↗	↗	↗	↗	↗	↗	↗
Houston Pilots L - Greens Bayou	3	3	3	3	3	5	3	3	3	3	3	3	2	2	2	2	2	3	3	3	3	5	6	6
	8	8	8	8	8	8	7	7	7	7	6	6	6	6	6	6	6	7	7	8	9	10	12	12
	↗	↗	↘	↘	↘	↘	↘	↗	↗	↗	↗	↗	↗	↗	↗	↗	↗	↗	↗	↗	↗	↗	↗	↗
Houston Pilots K - Shell Crude	3	3	3	3	5	5	3	3	3	3	2	2	2	2	2	2	2	3	3	3	3	5	6	6
	9	9	8	8	8	8	7	7	7	6	6	6	6	6	6	6	6	7	7	8	9	10	12	12
	↗	↗	↘	↘	↘	↘	↘	↗	↗	↗	↗	↗	↗	↗	↗	↗	↗	↗	↗	↗	↗	↗	↗	↗
Houston Pilots J - Lynchburg Ferries	3	3	3	3	3	3	3	3	3	3	2	2	2	2	2	2	2	3	3	3	3	5	5	6
	8	8	8	8	8	8	7	7	7	6	6	6	6	6	6	6	6	7	7	8	9	10	10	12
	↗	↗	↘	↘	↘	↘	↘	↗	↗	↗	↗	↗	↗	↗	↗	↗	↗	↗	↗	↗	↗	↗	↗	↗
Houston Pilots I - Exxon 3	5	5	5	6	6	6	6	6	6	6	5	5	5	5	5	5	5	6	6	6	6	6	6	7
	9	9	10	10	9	9	9	9	9	8	7	7	7	7	7	7	8	8	8	9	9	10	12	13
	↗	↗	↗	↗	↘	↘	↘	↘	↘	↘	↘	↘	↘	↘	↘	↘	↘	↘	↘	↘	↘	↘	↘	↘
Houston Pilots H - Morgans Point	5	5	6	6	6	6	6	6	6	5	5	5	5	3	5	5	5	5	6	6	6	6	6	6
	9	9	10	10	9	9	9	9	9	8	7	7	7	7	7	7	8	8	8	8	9	10	12	13
	↗	↗	↗	↗	↘	↘	↘	↘	↘	↘	↘	↘	↘	↘	↘	↘	↘	↘	↘	↘	↘	↘	↘	↘
Houston Pilots G - 75/76	3	5	5	6	6	7	7	6	6	6	6	5	5	5	5	6	6	6	6	6	6	6	6	6
	9	9	10	10	9	10	10	9	9	9	8	8	7	7	7	7	8	9	9	9	9	10	10	12
	↘	↘	↘	↘	↘	↘	↘	↘	↘	↘	↘	↘	↘	↘	↘	↘	↘	↘	↘	↘	↘	↘	↘	↘
Houston Pilots F - 63/64	3	3	5	6	6	7	6	6	6	6	5	5	5	5	5	5	6	6	6	6	6	6	6	6
	9	9	10	10	9	10	10	9	9	9	8	7	7	7	7	7	8	8	9	9	10	12	12	12
	↘	↘	↘	↘	↘	↘	↘	↘	↘	↘	↘	↘	↘	↘	↘	↘	↘	↘	↘	↘	↘	↘	↘	↘
Houston Pilots E - 51/52	3	3	5	6	6	6	6	6	6	5	5	5	3	3	5	5	5	6	6	6	6	6	6	6
	9	9	10	10	9	9	9	9	8	8	7	7	6	6	7	7	8	8	8	9	10	10	12	12
	↗	↗	↗	↗	↘	↘	↘	↘	↘	↘	↘	↘	↘	↘	↘	↘	↘	↘	↘	↘	↘	↘	↘	↘
Houston Pilots D - 37/38	3	5	5	6	6	6	6	6	6	5	5	3	3	3	5	5	5	6	6	6	6	6	6	6
	9	9	10	9	9	8	8	7	8	7	7	6	6	6	7	7	8	8	8	9	9	10	12	12
	↗	↗	↗	↘	↘	↘	↘	↘	↘	↘	↘	↘	↘	↘	↘	↘	↘	↘	↘	↘	↘	↘	↘	↘
Houston Pilots C - 25/26	5	5	5	5	5	6	5	5	5	5	3	3	3	3	5	5	5	6	6	6	6	6	6	6
	9	9	9	9	8	8	7	7	7	7	7	6	6	6	7	7	8	8	9	9	10	10	12	12
	↗	↗	↗	↗	↘	↘	↘	↘	↘	↘	↘	↘	↘	↘	↘	↘	↘	↘	↘	↘	↘	↘	↘	↘
Houston Pilots B - 11/12	5	5	5	5	5	5	3	3	3	3	3	3	3	3	3	3	5	5	6	6	6	6	6	6
	9	9	9	8	8	8	7	7	7	7	7	6	7	7	7	7	8	9	9	9	9	10	10	10
	↗	↗	↗	↘	↘	↘	↘	↘	↘	↘	↘	↘	↘	↘	↘	↘	↘	↘	↘	↘	↘	↘	↘	↘
Houston Pilots A - 1 & 2 Bravo	3	3	3	3	5	5	5	6	6	6	6	6	5	5	6	6	6	6	6	6	6	6	6	6
	9	9	9	8	8	9	8	8	8	8	7	7	7	7	8	8	8	9	9	9	12	12	12	12
	↗	↗	↗	↘	↘	↘	↘	↘	↘	↘	↘	↘	↘	↘	↘	↘	↘	↘	↘	↘	↘	↘	↘	↘

**NOTE:** This is automated data that may/may not agree with the official BAM thinking that's found on the daily slides.  
This data should be used as a guide only.

# Houston Pilots: SUN. 12/21/2025

## Forecast Discussion

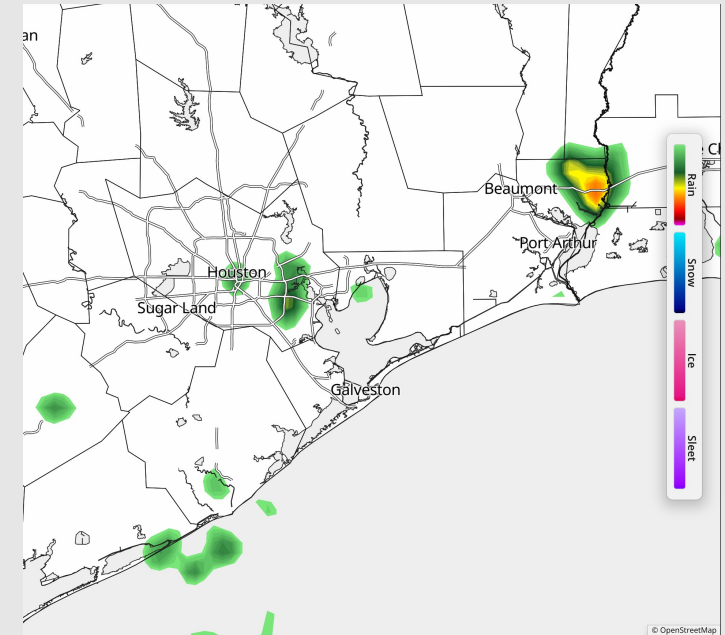
**Precip:** Very isolated on-and-off showers possible for the remainder of the day. Dry time will dominate. **A very low-end lightning risk (<10% chances) exists for showers.**

**Wind:** Winds will be variable through 5PM before settling out of the ESE.  
**N of Morgan's Point:** Winds of 5 - 10 kts through the day. **S of Morgan's Point:** Winds of 5 - 10 kts.

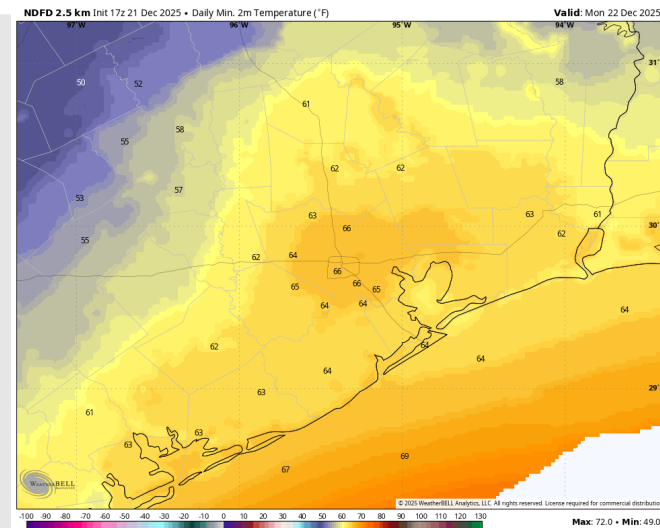
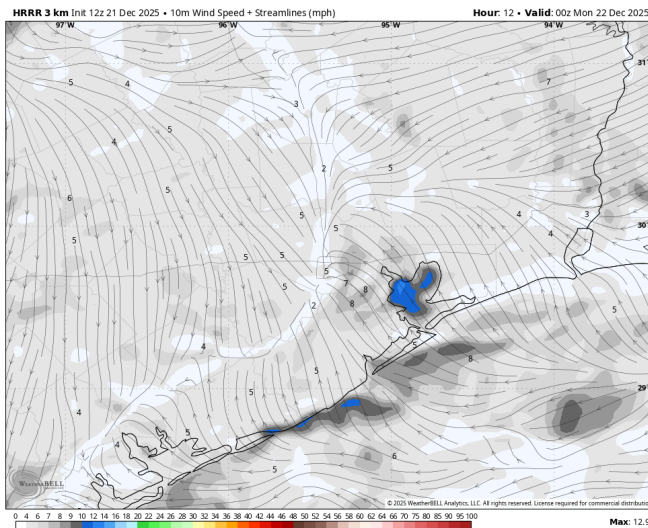
**Low Temps:** **N of Morgan's Point:** Mid 60s F. **S of Morgan's Point:** Mid 60s F.

**Visibility:** *Daily fog N of Morgan's Point in the mornings and evenings, with sea fog possible S of Morgan's Point through the day. See visibility slides for details!*

## Precip Image: 6 PM CT



**Wind Speed:**  
**6 PM CT**



**Low Temps**  
**MON AM**



# Houston Pilots: MON. 12/22/2025

## Forecast Discussion

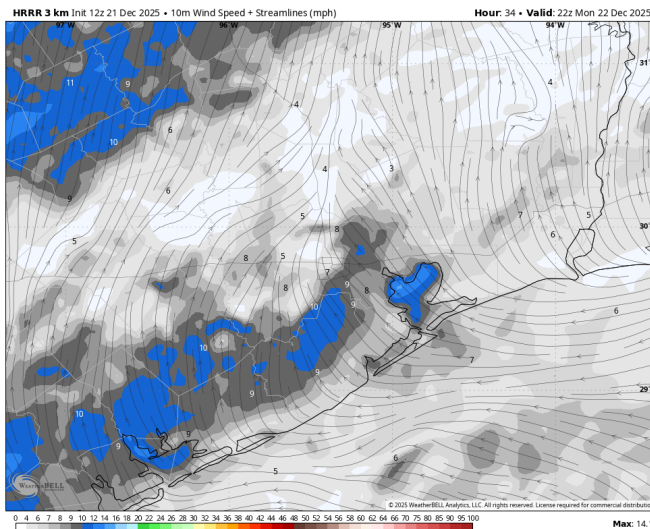
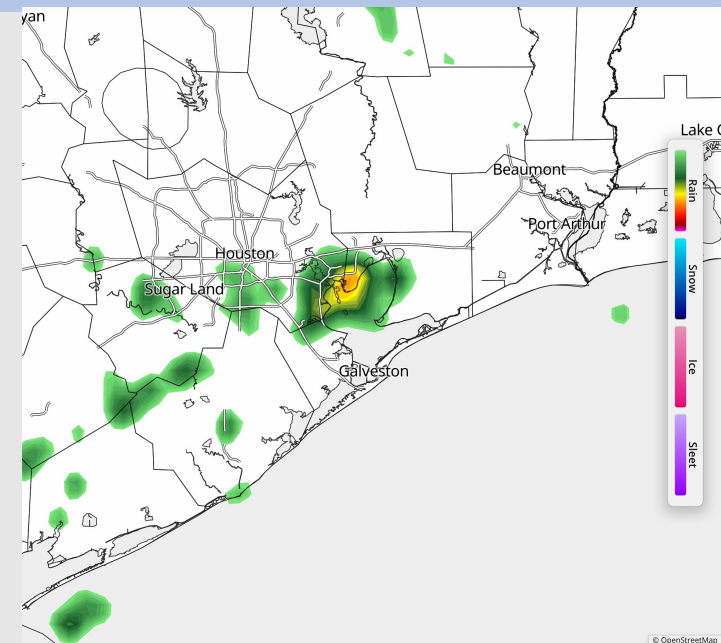
**Precip:** Similar conditions to today. Very isolated on-and-off showers possible through the day. Dry time will dominate. Likeliest timing for showers will be 12 AM – 7 AM. A very low-end lightning risk (<10% chances) exists for showers.

**Wind:** Winds generally out of the ESE through the day, with a few brief “wobbles” to more directly out of the SE and E. **N of Morgan's Point:** Winds of 5 – 10 kts. **S of Morgan's Point:** Winds of 5 - 10 kts.

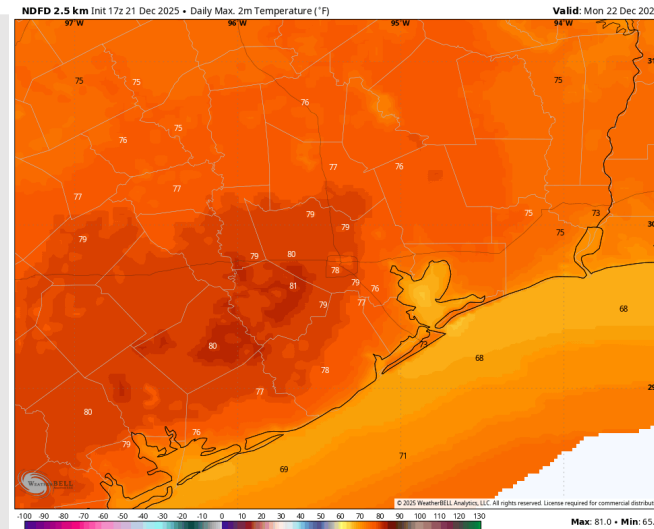
**High Temps:** **N of Morgan's Point:** Upper 70s F. **S of Morgan's Point:** Low 70s F.

**Visibility:** *Daily fog N of Morgan's Point in the mornings and evenings, with sea fog possible S of Morgan's Point through the day. See visibility slides for details!*

## Precip Image: 4 AM CT



Wind Speed:  
4 PM CT



High Temps  
MON

# Houston Pilots: TUE. 12/23/2025

## Forecast Discussion

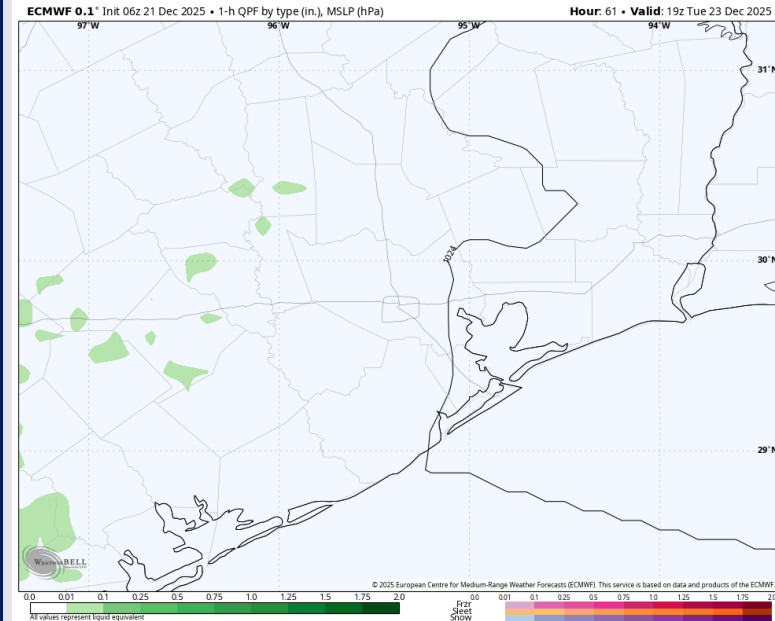
**Precip:** Dry conditions favored. Scattered showers favored to remain westward.

**Wind:** Winds out of the SE through the day, with a couple “wobbles” to out of the E between 1 PM – 7 PM . **N of Morgan’s Point:** Winds of 4 – 9 kts through the day. **S of Morgan’s Point:** Winds of 6 – 11 kts through the day.

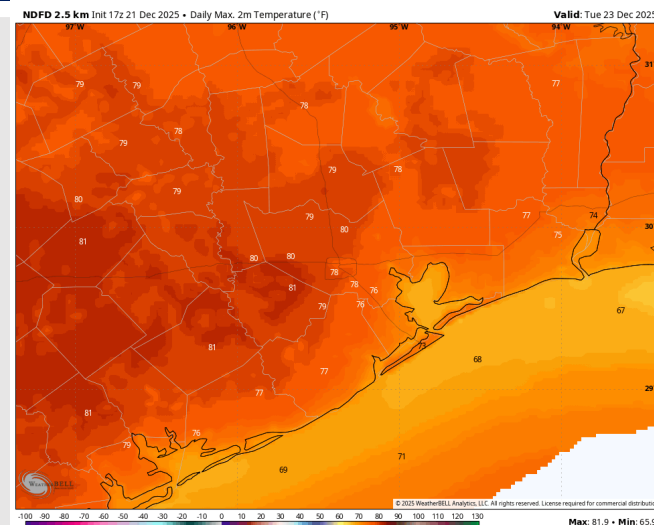
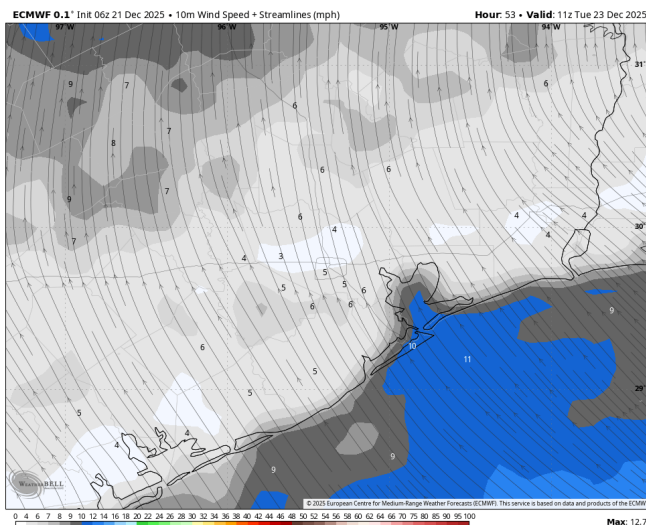
**High Temps:** **N of Morgan’s Point:** Upper 70s F. **S of Morgan’s Point:** Mid 70s F.

**Visibility:** *Daily fog N of Morgan’s Point in the mornings and evenings, with sea fog possible S of Morgan’s Point through the day. See visibility slides for details!*

## Precip Image: 1 PM CT



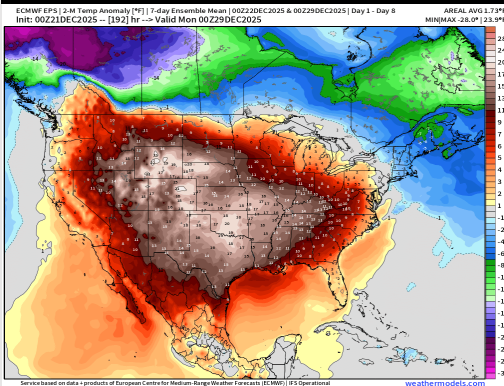
**Wind Speed:**  
4 AM CT



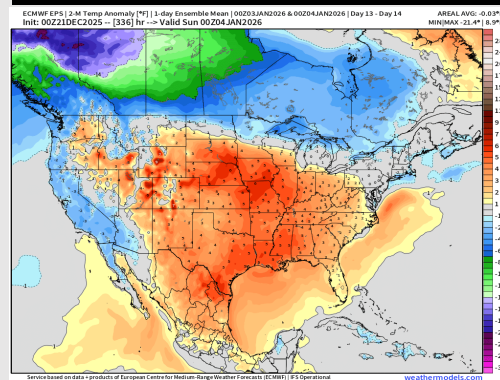
**High Temps**  
**TUE**

# Houston Pilots: 12/21/25

## Next 7 Day Temperature Departure



## 8-14 Day Temperature Departure

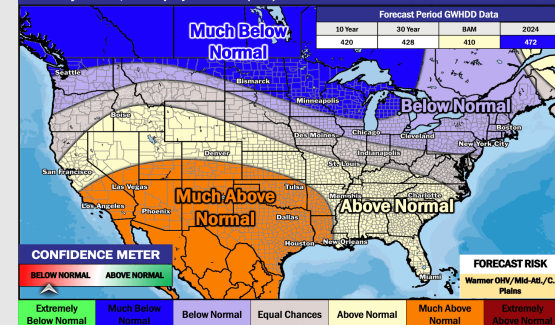


## 15-30 Day Temperature Departure

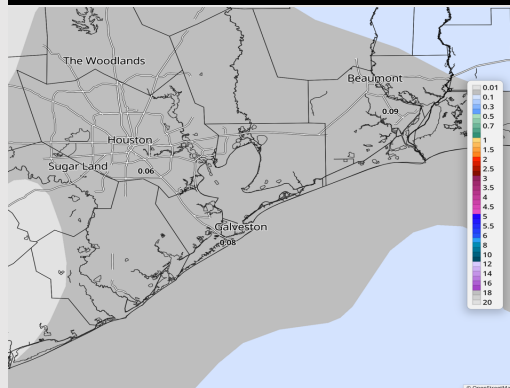
### Week ¾ Temperature Outlook

January 2 - 15, 2026 | Updated: 12/19/25

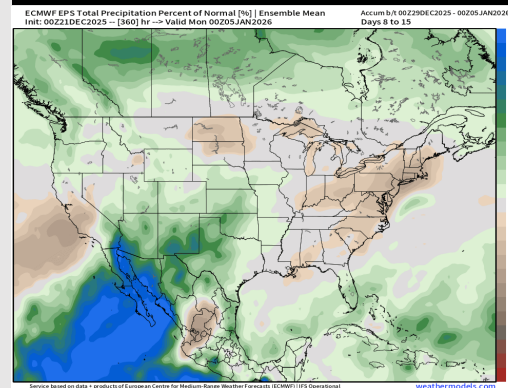
Forecaster: Walts



## Next 7 Day Total Precipitation



## 8-14 Day % of Average Precip.

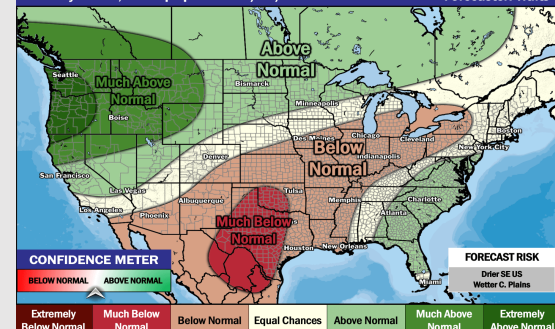


## 15-30 Day % of Average Precip.

### Week ¾ Precipitation Outlook

January 2 - 15, 2025 | Updated: 12/19/25

Forecaster: Walts



- Above normal temps are favored over the next 7 days, with isolated rain chances through the week.
- Above normal temperatures and near normal rainfall favored in the Week 2 timeframe.
- Much above normal temperatures and below normal rainfall expected the first part of January.