

# Houston Pilots Forecast Package



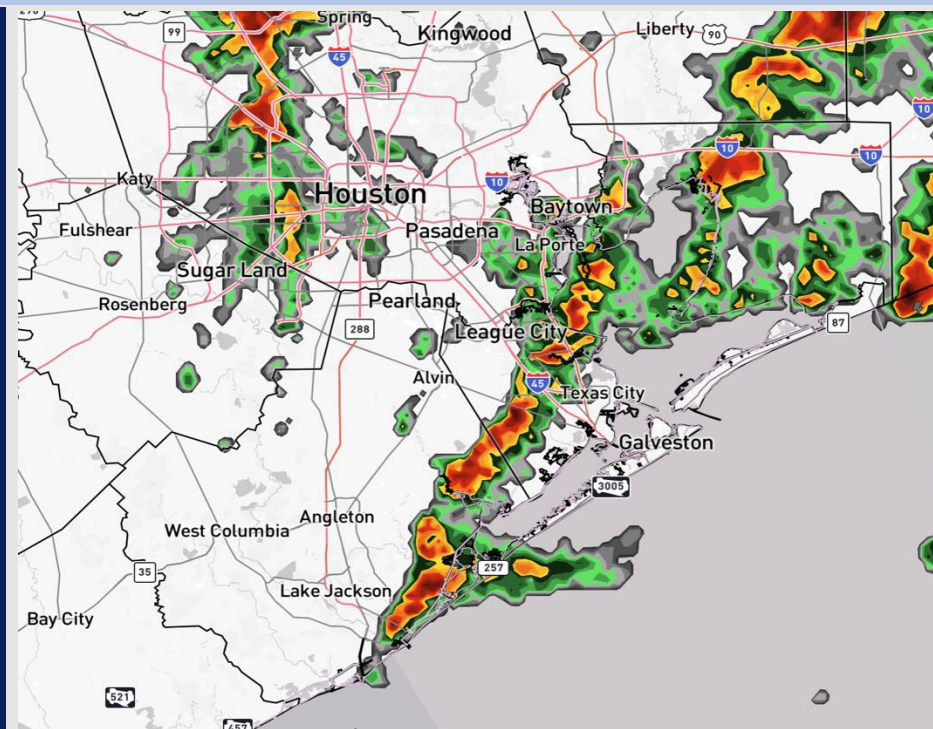
Updated: 1:30 AM CT

Thursday, December 4, 2025

Forecaster: Hope Kleitsch

## Weather Headlines

- **Non-thunderstorm wind gusts of 20 - 30 kts at the Boarding Station will be possible through Thursday.**
- **Active period with showers and storms expected through SAT.**
- **Low end risk of patchy fog Sunday AM and Tuesday AM.**



**Current Radar: 1:30 AM CT**

As always, please do not hesitate to reach out to us with any forecast questions at **(317)-560-8122**. Press 1 for forecast questions.



**You can also access real-time forecast updates and 24/7 meteorological chat assistance on your **Clarity** app.**

# Houston Pilots Extended Range Visibility Report



## Sunday 12/07/25

Fog will be possible on Sunday morning from 12 AM – 9 AM for all Stations.

### Forecast Confidence



## Tuesday 12/09/25

Isolated fog will be possible N of Morgan’s Point from 3AM to 9AM. Confidence is lower on this risk.

### Forecast Confidence



## Monday 12/08/25

No fog is favored Monday

### Forecast Confidence



## Chance for Fog

Sunday AM	Possible
Sunday PM	Unlikely
Monday AM	Unlikely
Monday PM	Unlikely
Tuesday AM	Possible
Tuesday PM	Unlikely

# Houston Pilots Visibility Chart (miles)



Visibility	Thu 3 am	Thu 4 am	Thu 5 am	Thu 6 am	Thu 7 am	Thu 8 am	Thu 9 am	Thu 10 am	Thu 11 am	Thu 12 pm	Thu 1 pm	Thu 2 pm	Thu 3 pm	Thu 4 pm	Thu 5 pm	Thu 6 pm	Thu 7 pm	Thu 8 pm	Thu 9 pm	Thu 10 pm	Thu 11 pm	Fri 12 am	Fri 1 am	Fri 2 am
Houston Pilots N - 610 Bridge	0.3	0.3	0.8	2	2.5	2.9	2	2.5	2.9	3.9	3.9	3.9	3.9	4.9	3.9	3.9	3.9	3.9	4.9	4.9	4.9	4.9	6.9	5.9
Houston Pilots M - Kinder 1	0.3	0.3	1.1	2	2.9	2.9	2	2.5	2.9	3.9	3.9	3.9	3.9	4.9	3.9	3.9	3.9	3.9	4.9	4.9	4.9	4.9	6.9	5.9
Houston Pilots L - Greens Bayou	0.3	0.5	1.6	2.9	2.9	2.9	2.5	2.9	2.9	3.9	3.9	3.9	3.9	4.9	3.9	3.9	3.9	3.9	4.9	4.9	4.9	4.9	6.9	5.9
Houston Pilots K - Shell Crude	0.5	0.5	1.6	2.9	2.9	2.9	2.5	2.9	2.9	3.9	3.9	3.9	3.9	4.9	3.9	3.9	3.9	3.9	4.9	4.9	4.9	4.9	5.9	5.9
Houston Pilots J - Lynchburg Ferries	0.5	0.5	1.6	2.9	2.9	2.9	2.5	2.9	2.9	3.9	3.9	3.9	3.9	4.9	3.9	3.9	3.9	3.9	4.9	4.9	4.9	4.9	5.9	5.9
Houston Pilots I - Exxon 3	0.8	0.8	2	2.9	2.9	2.9	2.5	2.9	2.9	3.9	3.9	3.9	3.9	4.9	3.9	3.9	3.9	3.9	4.9	4.9	4.9	4.9	5.9	4.9
Houston Pilots H - Morgans Point	1.1	1.1	2.9	2.9	2.9	2.9	2.5	2.9	2.9	3.9	3.9	3.9	3.9	4.9	4.9	3.9	3.9	3.9	4.9	4.9	4.9	4.9	4.9	4.9
Houston Pilots G - 75/76	2.5	1.6	2.9	4.9	4.9	4.9	2.9	2.9	3.9	3.9	3.9	3.9	4.9	4.9	4.9	3.9	3.9	3.9	3.9	3.9	3.9	3.9	9	9
Houston Pilots F - 63/64	2.5	1.6	2.9	4.9	4.9	4.9	3.9	2.9	3.9	3.9	3.9	3.9	4.9	4.9	4.9	3.9	3.9	3.9	3.9	3.9	3.9	3.9	9	9
Houston Pilots E - 51/52	2.5	2	1.6	3.9	3.9	4.9	3.9	2.9	3.9	3.9	3.9	3.9	4.9	4.9	4.9	3.9	3.9	3.9	3.9	3.9	3.9	3.9	9	9
Houston Pilots D - 37/38	2.5	2.5	2	3.9	3.9	4.9	3.9	2.9	3.9	3.9	3.9	3.9	4.9	4.9	4.9	3.9	3.9	3.9	3.9	3.9	3.9	3.9	9	9
Houston Pilots C - 25/26	2.9	2.5	2	2.5	3.9	4.9	3.9	2.9	3.9	3.9	3.9	3.9	3.9	4.9	4.9	3.9	3.9	3.9	3.9	3.9	3.9	3.9	9	9
Houston Pilots B - 11/12	3.9	2.5	2.5	2.5	2.9	4.9	3.9	2.9	3.9	3.9	3.9	3.9	3.9	4.9	4.9	3.9	3.9	3.9	3.9	3.9	3.9	3.9	9	9
Houston Pilots A - 1 & 2 Bravo	4.9	4.9	4.9	3.9	2.9	4.9	3.9	2.9	3.9	3.9	3.9	3.9	4.9	4.9	4.9	3.9	3.9	3.9	3.9	3.9	3.9	3.9	9	9

NOTE: This is automated data that may/may not agree with the official BAM thinking that's found on the daily slides or special visibility report slides. This data should be used as a guide only

# Houston Pilots Wind Chart

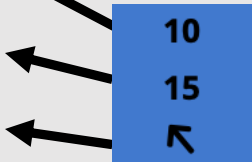


Forecast Confidence



Sustained Wind 10 Knots  
Gusts 15 Knots  
Wind from the SE

Example



Wind	Thu 3 am	Thu 4 am	Thu 5 am	Thu 6 am	Thu 7 am	Thu 8 am	Thu 9 am	Thu 10 am	Thu 11 am	Thu 12 pm	Thu 1 pm	Thu 2 pm	Thu 3 pm	Thu 4 pm	Thu 5 pm	Thu 6 pm	Thu 7 pm	Thu 8 pm	Thu 9 pm	Thu 10 pm	Thu 11 pm	Fri 12 am	Fri 1 am	Fri 2 am
Houston Pilots N - 610 Bridge	6 13 ↙	6 13 ↙	7 13 ↙	7 14 ↙	7 14 ↙	8 15 ↙	8 15 ↙	9 16 ↙	10 18 ↙	10 20 ↓	10 21 ↓	10 21 ↓	10 22 ↓	10 22 ↓	12 22 ↓	12 22 ↓	10 21 ↓	10 21 ↓	10 20 ↓	10 20 ↓	10 18 ↓	9 17 ↓	8 16 ↓	8 16 ↓
Houston Pilots M - Kinder 1	6 14 ↙	6 13 ↙	7 13 ↙	7 14 ↙	7 14 ↙	8 15 ↙	8 15 ↙	9 16 ↙	10 18 ↙	10 20 ↓	10 20 ↓	10 21 ↓	10 21 ↓	10 22 ↓	12 22 ↓	10 22 ↓	10 21 ↓	10 21 ↓	10 20 ↓	10 20 ↓	10 18 ↓	9 17 ↓	8 16 ↓	8 16 ↓
Houston Pilots L - Greens Bayou	7 14 ↙	7 13 ↙	7 14 ↙	7 14 ↙	8 14 ↙	8 16 ↙	8 16 ↙	9 16 ↙	10 18 ↙	10 18 ↓	10 20 ↓	10 21 ↓	10 21 ↓	12 22 ↓	12 22 ↓	12 22 ↓	10 21 ↓	10 21 ↓	10 20 ↓	10 20 ↓	10 20 ↓	9 18 ↓	8 16 ↓	8 16 ↓
Houston Pilots K - Shell Crude	6 14 ↙	6 13 ↙	7 14 ↙	7 14 ↙	7 14 ↙	8 15 ↙	8 16 ↙	8 16 ↙	10 18 ↙	10 18 ↓	10 20 ↓	10 21 ↓	10 21 ↓	12 22 ↓	12 22 ↓	12 22 ↓	10 21 ↓	10 21 ↓	10 20 ↓	10 20 ↓	10 20 ↓	9 18 ↓	8 16 ↓	8 16 ↓
Houston Pilots J - Lynchburg Ferries	6 14 ↙	6 14 ↙	6 14 ↙	7 15 ↙	7 15 ↙	8 16 ↙	8 16 ↙	8 16 ↙	9 18 ↙	10 18 ↓	10 18 ↓	10 20 ↓	12 21 ↓	12 22 ↓	13 22 ↓	12 22 ↓	10 21 ↓	10 21 ↓	10 21 ↓	10 20 ↓	9 20 ↓	8 18 ↓	8 16 ↓	8 16 ↓
Houston Pilots I - Exxon 3	12 16 ↙	10 16 ↙	10 15 ↙	10 15 ↙	10 16 ↙	12 16 ↙	12 16 ↙	12 17 ↙	12 18 ↙	12 18 ↓	12 20 ↓	13 21 ↓	13 22 ↓	14 22 ↓	15 23 ↓	15 23 ↓	15 22 ↓	15 22 ↓	16 23 ↓	15 22 ↓	15 22 ↓	15 21 ↓	14 20 ↓	14 20 ↓
Houston Pilots H - Morgans Point	10 15 ↙	10 15 ↙	10 15 ↙	10 15 ↙	10 15 ↙	10 16 ↙	10 16 ↙	10 17 ↙	12 18 ↙	12 18 ↓	12 20 ↓	13 21 ↓	14 22 ↓	14 22 ↓	15 23 ↓	15 23 ↓	15 22 ↓	15 23 ↓	16 23 ↓	15 22 ↓	15 22 ↓	15 21 ↓	14 20 ↓	14 20 ↓
Houston Pilots G - 75/76	13 17 ↙	12 17 ↙	12 16 ↙	12 16 ↙	12 17 ↙	13 17 ↙	13 18 ↙	13 20 ↙	13 21 ↙	13 21 ↓	13 22 ↓	14 22 ↓	15 23 ↓	15 24 ↓	16 24 ↓	16 24 ↓	17 23 ↓	17 24 ↓	17 25 ↓	17 24 ↓	17 24 ↓	16 23 ↓	15 22 ↓	15 23 ↓
Houston Pilots F - 63/64	13 17 ↙	12 16 ↙	12 16 ↙	10 15 ↙	10 16 ↙	12 17 ↙	13 18 ↙	13 20 ↙	13 21 ↙	13 21 ↓	13 22 ↓	14 23 ↓	15 23 ↓	15 24 ↓	16 24 ↓	16 24 ↓	17 24 ↓	17 24 ↓	17 25 ↓	17 24 ↓	17 24 ↓	16 23 ↓	15 22 ↓	15 23 ↓
Houston Pilots E - 51/52	12 17 ↙	10 16 ↙	10 15 ↙	10 15 ↙	10 15 ↙	10 16 ↙	13 17 ↙	13 18 ↙	13 20 ↙	13 21 ↓	13 21 ↓	14 22 ↓	15 23 ↓	16 24 ↓	17 24 ↓	17 25 ↓	18 26 ↓	18 26 ↓	18 26 ↓	17 25 ↓	17 25 ↓	16 23 ↓	15 22 ↓	16 23 ↓
Houston Pilots D - 37/38	12 17 ↙	10 16 ↙	10 15 ↙	10 15 ↙	10 15 ↙	10 16 ↙	12 17 ↙	13 18 ↙	13 20 ↙	13 21 ↓	13 21 ↓	14 22 ↓	15 23 ↓	15 23 ↓	17 24 ↓	17 25 ↓	18 26 ↓	20 26 ↓	18 28 ↓	17 25 ↓	17 25 ↓	17 24 ↓	16 23 ↓	16 23 ↓
Houston Pilots C - 25/26	12 16 ↙	10 15 ↙	10 15 ↙	9 15 ↙	9 14 ↙	10 15 ↙	10 16 ↙	12 17 ↙	13 20 ↙	13 20 ↓	13 21 ↓	14 22 ↓	15 23 ↓	15 23 ↓	17 24 ↓	17 25 ↓	18 25 ↓	18 26 ↓	17 26 ↓	17 24 ↓	17 24 ↓	16 23 ↓	15 22 ↓	15 23 ↓
Houston Pilots B - 11/12	10 16 ↙	9 15 ↙	9 15 ↙	8 14 ↙	8 14 ↙	9 15 ↙	10 16 ↙	10 17 ↙	12 18 ↙	13 20 ↓	13 20 ↓	14 21 ↓	15 22 ↓	15 22 ↓	15 24 ↓	16 23 ↓	16 24 ↓	16 24 ↓	16 24 ↓	15 23 ↓	15 22 ↓	14 22 ↓	14 21 ↓	14 21 ↓
Houston Pilots A - 1 & 2 Bravo	13 18 ↙	12 17 ↙	10 16 ↙	10 15 ↙	10 15 ↙	10 16 ↙	12 17 ↙	12 18 ↙	13 20 ↙	13 21 ↓	13 21 ↓	14 22 ↓	15 23 ↓	16 23 ↓	17 24 ↓	17 24 ↓	17 25 ↓	18 26 ↓	18 26 ↓	18 26 ↓	17 25 ↓	17 25 ↓	16 23 ↓	17 24 ↓

NOTE: This is automated data that may/may not agree with the official BAM thinking that's found on the daily slides.  
This data should be used as a guide only.



# Houston Pilots: THU. 12/04/2025

## Forecast Discussion

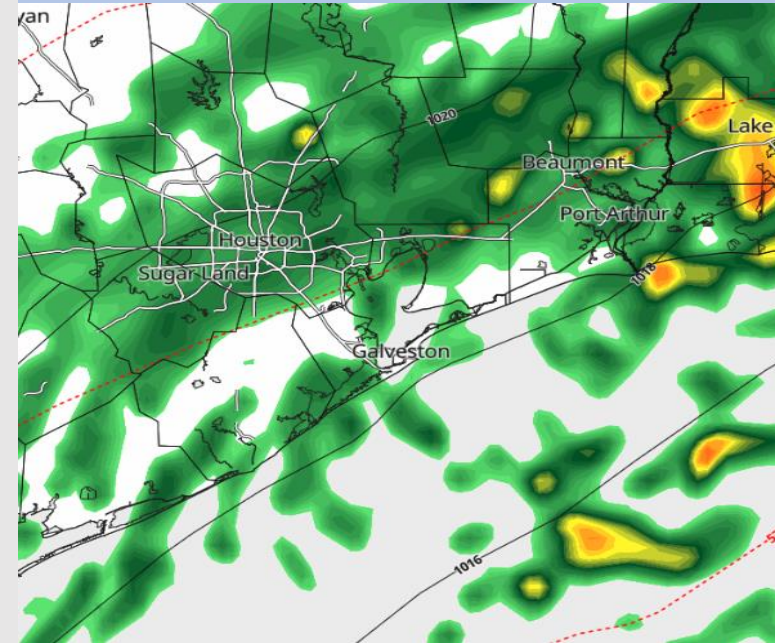
**Precip:** Scattered showers/storms from 12 AM – 6 AM, turning to primarily just scattered rain showers through 7PM before clearing out.

**Wind:** Winds will be out of the NE. **N of Morgan's Point:** Winds of 5 – 10 kts through the day. **S of Morgan's Point:** Winds of 13 - 18 kts through the day. Winds at the Boarding Station can reach 18-23 kts after 4PM. **Occasional non-thunderstorm wind gusts at the boarding station after 6 AM can reach 23 – 29 kts, however this will not be persistent.**

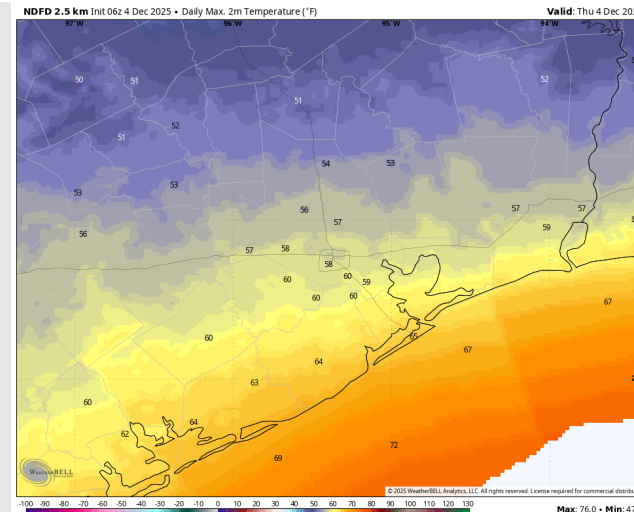
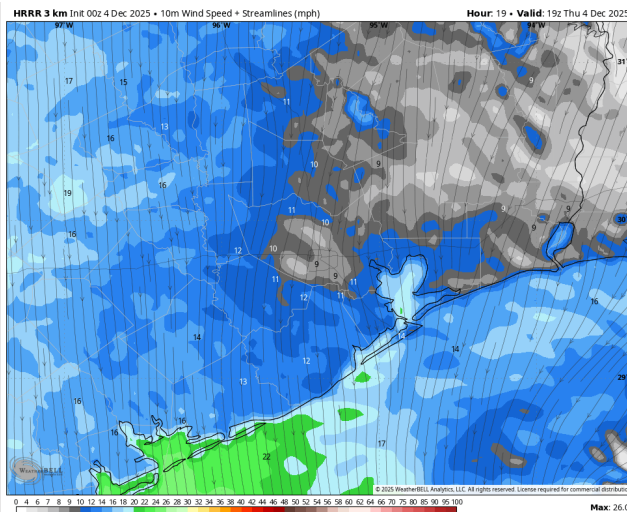
**High Temps:** **N of Morgan's Point:** Near 60. **S of Morgan's Point:** Mid 60s F

**Visibility:** No fog concerns, however, visibilities may be reduced under heavier downpours Thursday AM.

## Precip Image: 11 AM CT



Wind Speed:  
11 AM CT



High Temps  
Today

# Houston Pilots: FRI. 12/05/2025

## Forecast Discussion

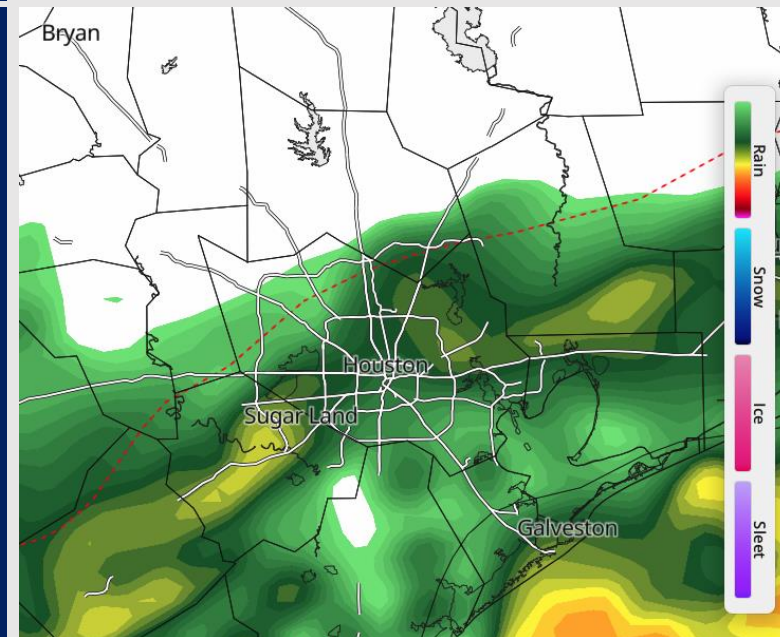
**Precip:** Widespread showers after 4AM for all Stations. A few periods of heavier downpours will be possible.

**Wind:** Winds will be out of the north through 9 PM, turning out of the east after that. **N of Morgan's Point:** Winds of 5 – 10 kts through 5AM, decreasing to 2 – 7 kts afterwards. **S of Morgan's Point:** Winds of 13 – 18 kts through 4 AM, decreasing to 10 – 15 kts through 11 AM, finally decreasing to 7 – 12 kts thereafter. **Gusts of 19 – 24 kts through 10 AM S of Morgan's Point.**

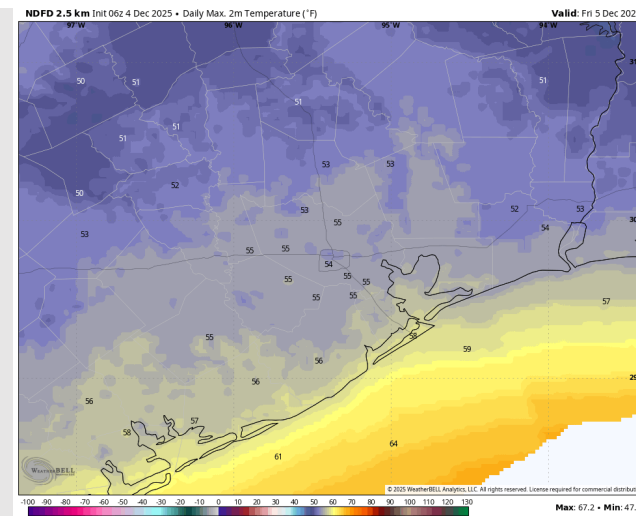
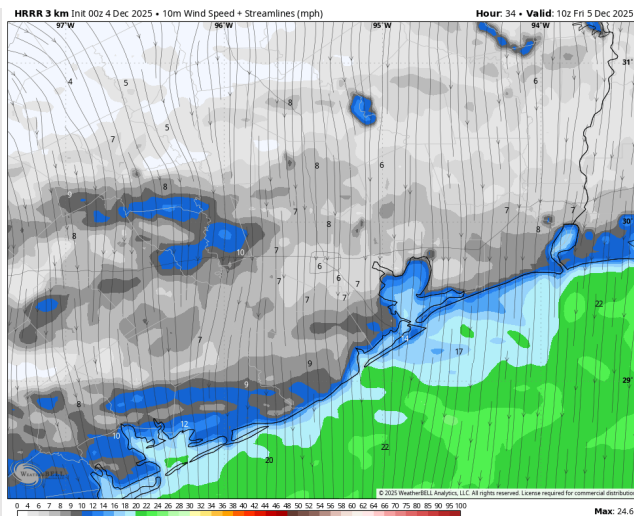
**High Temps:** **N of Morgan's Point:** Mid 50s F. **S of Morgan's Point:** Upper 50s F.

**Visibility:** No fog concerns, however, visibilities may be reduced under heavier downpours on Friday.

## Precip Image: 8 AM CT



**Wind Speed:**  
**4 AM CT**



**High Temps**  
**Friday**

# Houston Pilots: SAT. 12/06/2025

## Forecast Discussion

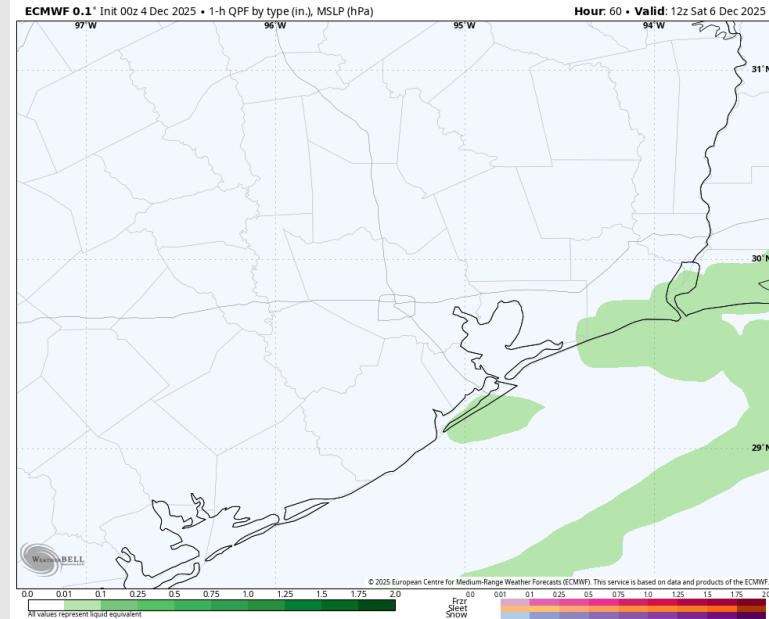
**Precip:** Isolated showers, mainly south of Morgan's Point through 12PM.

**Wind:** Winds will be generally out of the SE, becoming variable at times. **N of Morgan's Point:** Winds will be at 3 – 8 kts. **S of Morgan's Point:** Sustained winds of 5 – 10 kts.

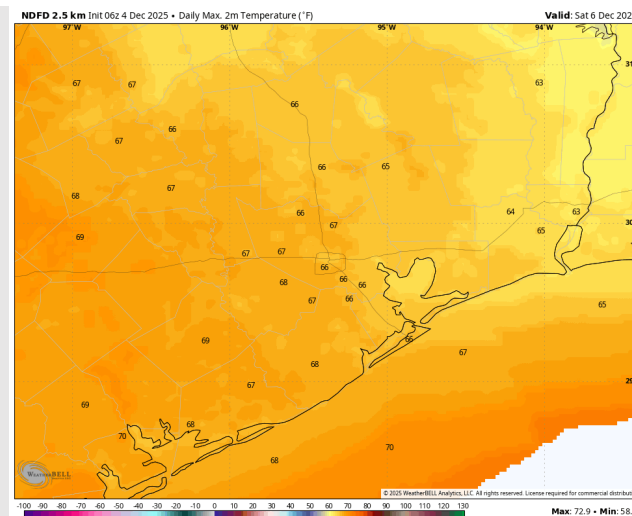
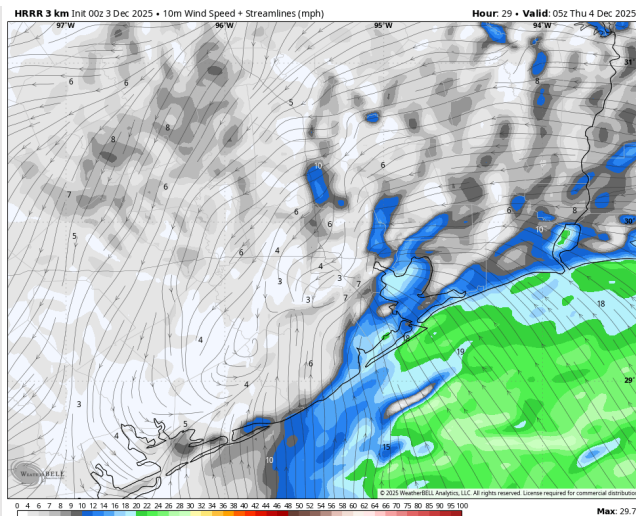
**High Temps:** **N of Morgan's Point:** Mid 60s F. **S of Morgan's Point:** Mid 60s F.

**Visibility:** No fog concerns.

## Precip Image: 6 AM CT



**Wind Speed:**  
**11 PM CT**

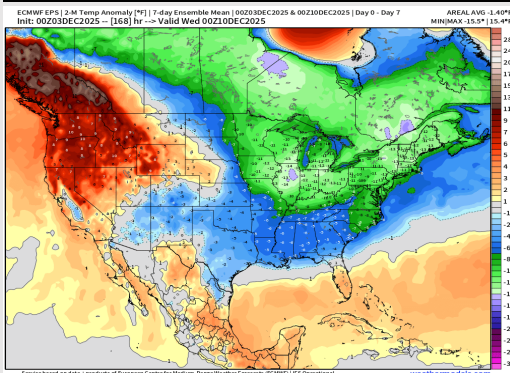


**High Temps**  
**Saturday**

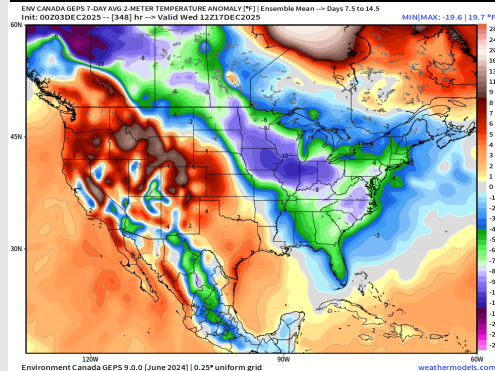


# Houston Pilots: 12/04/25

## Next 7 Day Temperature Departure



## 8-14 Day Temperature Departure

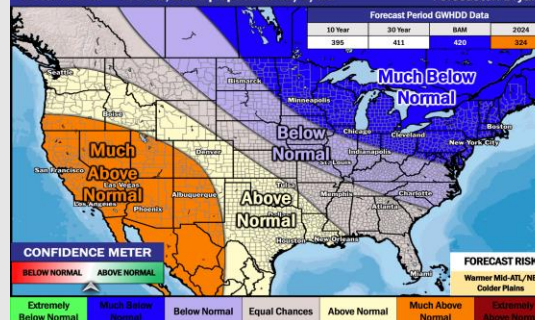


## 15-30 Day Temperature Departure

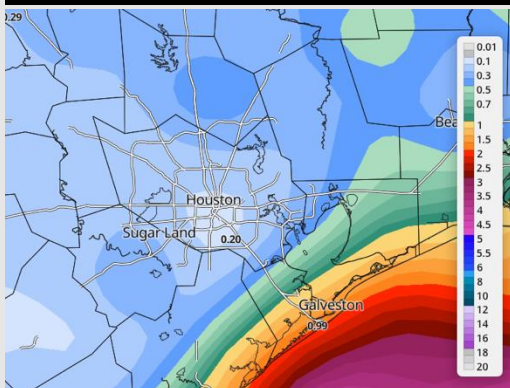
### Week ¾ Temperature Outlook

December 16 - Dec. 29, 2025 | Updated: 12/2/25

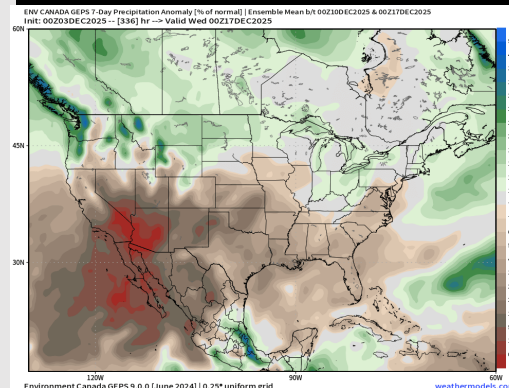
Forecaster: Bryan



## Next 7 Day Total Precipitation



## 8-14 Day % of Average Precip.

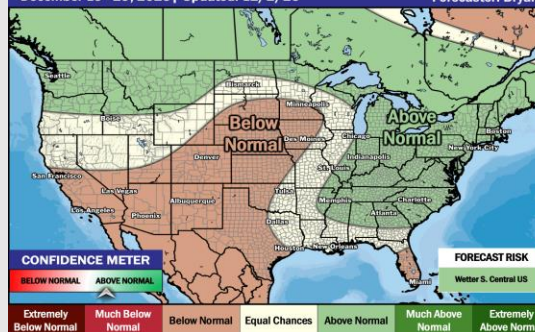


## 15-30 Day % of Average Precip.

### Week ¾ Precipitation Outlook

December 16 - 29, 2025 | Updated: 12/2/25

Forecaster: Bryan



- Below normal temperatures are favored over the next 7 days, with scattered to widespread heavy rains in play through Saturday.
- Above normal temperatures and below normal rainfall favored in the Week 2 timeframe.
- Above normal temperatures and below normal rainfall expected early to mid December.