

Houston Pilots Forecast Package



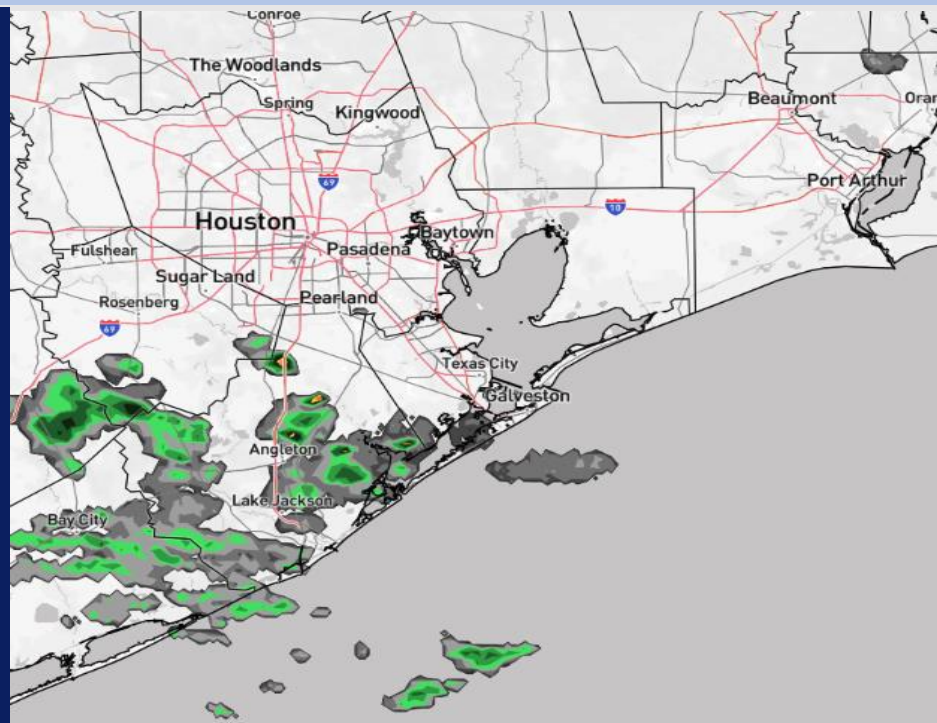
Updated: 3:15 PM CT

Wednesday, December 3, 2025

Forecaster: Vince Bryan

Weather Headlines

- **Non-thunderstorm wind gusts of 20 - 30 kts at the Boarding Station will be possible through Thursday.**
- **Active period with showers and storms expected through FRI.**
- **Low end risk of patchy fog Sunday AM.**



Current Radar: 3:00 PM CT

As always, please do not hesitate to reach out to us with any forecast questions at **(317)-560-8122**. **Press 1 for forecast questions.**



You can also access real-time forecast updates and 24/7 meteorological chat assistance on your **Clarity app.**

Houston Pilots Extended Range Visibility Report



Saturday 12/06/25

No fog is favored Saturday.

Forecast Confidence



Monday 12/08/25

No fog is favored Monday

Forecast Confidence



Sunday 12/07/25

Fog will be possible on Sunday morning from 12 AM – 9 AM.

Forecast Confidence



Chance for Fog

Saturday AM	Unlikely
Saturday PM	Unlikely
Sunday AM	Possible
Sunday PM	Unlikely
Monday AM	Unlikely
Monday PM	Unlikely

Houston Pilots Visibility Chart (miles)



Visibility	Wed 4 pm	Wed 5 pm	Wed 6 pm	Wed 7 pm	Wed 8 pm	Wed 9 pm	Wed 10 pm	Wed 11 pm	Thu 12 am	Thu 1 am	Thu 2 am	Thu 3 am	Thu 4 am	Thu 5 am	Thu 6 am	Thu 7 am	Thu 8 am	Thu 9 am	Thu 10 am	Thu 11 am	Thu 12 pm	Thu 1 pm	Thu 2 pm	Thu 3 pm
Houston Pilots N - 610 Bridge	10	10	9	6.9	5.9	4.9	4.9	2.9	2.5	3.9	2	2	1.6	1.6	1.6	1.1	1.1	0.7	1.1	1.6	2.5	2.5	2.5	2.9
Houston Pilots M - Kinder 1	10	10	7.9	6.9	5.9	4.9	4.9	2.9	2.5	3.9	2	2	1.6	1.6	1.6	1.6	1.1	0.7	1.1	1.6	2.5	2.5	2.5	2.9
Houston Pilots L - Greens Bayou	10	10	9	6.9	5.9	4.9	4.9	2.9	2.5	3.9	2	2	1.6	1.6	1.6	1.6	1.1	0.7	1.1	1.6	2.5	2.5	2.5	2.9
Houston Pilots K - Shell Crude	10	10	7.9	6.9	5.9	4.9	4.9	2.9	2.5	3.9	2.9	2	1.6	1.6	1.6	1.6	1.1	0.7	1.1	1.6	2.5	2.5	2.5	2.9
Houston Pilots J - Lynchburg Ferries	10	10	9	6.9	5.9	4.9	4.9	2.9	2.9	3.9	2.9	2.9	1.6	1.6	1.6	1.6	1.1	0.7	1.1	1.6	2.5	2.5	2.5	2.9
Houston Pilots I - Exxon 3	10	10	9	6.9	5.9	4.9	4.9	2.9	3.9	3.9	2.9	2.9	1.6	1.6	1.6	1.6	1.1	0.7	1.1	1.6	2.5	2.5	2.5	2.9
Houston Pilots H - Morgans Point	10	10	9	6.9	5.9	4.9	4.9	2.9	3.9	3.9	2.9	2.9	1.6	1.6	1.6	1.1	1.1	0.7	1.1	1.6	2.5	2.5	2.5	2.9
Houston Pilots G - 75/76	10	10	10	6.9	6.9	4.9	4.9	4.9	3.9	2.9	2.9	2	2.9	1.6	1.6	1.1	1.1	1.1	1.1	1.6	2.5	2.5	7	9
Houston Pilots F - 63/64	10	10	10	6.9	6.9	4.9	4.9	4.9	3.9	2.9	2.9	2	1.1	1.6	1.6	1.1	1.1	1.1	1.1	1.6	2.5	2.5	6	9
Houston Pilots E - 51/52	10	10	10	6.9	6.9	4.9	4.9	4.9	3.9	2.9	1.1	2	0.5	0.8	0.8	0.8	0.7	0.5	0.8	1.6	2	2.5	6	8
Houston Pilots D - 37/38	10	10	9	6.9	6.9	4.9	4.9	4.9	3.9	2.9	1.1	2.9	2	2.5	1.6	1.1	1.1	1.1	1.1	2	2.5	2.5	7	8
Houston Pilots C - 25/26	10	10	9	6.9	6.9	4.9	4.9	4.9	3.9	2.9	1.1	2.9	2	2.5	1.6	1.1	1.1	1.1	1.1	2	2.5	2.5	7	8
Houston Pilots B - 11/12	10	10	9	6.9	6.9	4.9	4.9	4.9	2	2	1.6	3.9	2.9	2.5	1.6	2.5	2	1.1	1.6	2	2.5	2.5	8	8
Houston Pilots A - 1 & 2 Bravo	10	10	10	7.9	7.9	5.9	4.9	4.9	3.9	3.9	3.9	4.9	4.9	2.5	2	2.5	2	1.6	2	2.5	2.5	2.5	8	8

NOTE: This is automated data that may/may not agree with the official BAM thinking that's found on the daily slides or special visibility report slides. This data should be used as a guide only

Houston Pilots Wind Chart

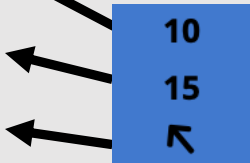


Forecast Confidence



Sustained Wind 10 Knots
Gusts 15 Knots
Wind from the SE

Example



Wind	Wed 4 pm	Wed 5 pm	Wed 6 pm	Wed 7 pm	Wed 8 pm	Wed 9 pm	Wed 10 pm	Wed 11 pm	Thu 12 am	Thu 1 am	Thu 2 am	Thu 3 am	Thu 4 am	Thu 5 am	Thu 6 am	Thu 7 am	Thu 8 am	Thu 9 am	Thu 10 am	Thu 11 am	Thu 12 pm	Thu 1 pm	Thu 2 pm	Thu 3 pm
Houston Pilots N - 610 Bridge	8	9	9	8	8	8	8	8	7	7	6	6	6	6	7	7	8	8	9	10	10	10	10	10
	18	18	17	17	16	16	17	16	15	14	14	13	12	13	13	13	15	16	17	20	21	21	21	22
	←	←	←	←	←	←	←	←	←	←	←	←	←	↓	↓	↓	↓	↓	↓	↓	↓	↓	↓	↓
Houston Pilots M - Kinder 1	8	9	9	8	8	8	8	8	7	7	6	6	6	6	7	7	8	9	9	10	10	10	10	10
	18	18	17	17	17	17	17	16	16	15	14	13	13	13	13	14	15	16	17	20	20	21	21	22
	←	←	←	←	←	←	←	←	←	←	←	←	←	↓	↓	↓	↓	↓	↓	↓	↓	↓	↓	↓
Houston Pilots L - Greens Bayou	9	9	9	8	8	8	8	8	8	7	6	6	6	6	7	8	8	8	9	10	10	10	10	10
	18	18	18	17	17	17	17	17	16	15	14	13	13	13	14	14	16	16	17	20	20	21	21	22
	←	←	←	←	←	←	←	←	←	←	←	←	←	↓	↓	↓	↓	↓	↓	↓	↓	↓	↓	↓
Houston Pilots K - Shell Crude	9	9	9	8	8	8	8	8	8	7	7	6	6	6	7	7	8	8	9	10	10	10	10	10
	18	20	18	17	17	17	17	17	16	15	15	14	13	13	14	14	16	16	17	18	20	21	21	22
	←	←	←	←	←	←	←	←	←	←	←	←	←	↓	↓	↓	↓	↓	↓	↓	↓	↓	↓	↓
Houston Pilots J - Lynchburg Ferries	9	9	9	8	8	8	8	8	7	7	6	6	6	6	7	7	8	8	9	10	10	10	10	12
	18	20	18	17	17	18	17	17	16	15	15	14	13	14	14	15	16	17	17	18	20	20	21	21
	←	←	←	←	←	←	←	←	←	←	←	←	←	↓	↓	↓	↓	↓	↓	↓	↓	↓	↓	↓
Houston Pilots I - Exxon 3	13	13	13	13	13	13	14	13	13	12	12	10	10	10	10	10	12	12	12	13	13	13	13	13
	20	20	20	20	20	20	20	20	18	17	17	16	15	15	16	16	16	17	18	18	20	20	21	22
	←	←	←	←	←	←	←	←	←	←	←	←	←	↓	↓	↓	↓	↓	↓	↓	↓	↓	↓	↓
Houston Pilots H - Morgans Point	13	13	13	13	13	14	14	13	13	12	12	10	10	10	10	10	10	12	12	13	13	13	13	14
	21	20	21	20	20	21	20	20	18	17	17	16	15	15	15	15	16	17	18	20	20	21	21	22
	←	←	←	←	←	←	←	←	←	←	←	←	←	↓	↓	↓	↓	↓	↓	↓	↓	↓	↓	↓
Houston Pilots G - 75/76	18	20	20	20	21	21	21	21	20	13	13	13	12	12	12	12	13	14	14	14	14	14	15	15
	28	28	28	26	28	28	28	28	26	20	18	17	17	17	17	17	18	20	21	22	22	23	23	23
	←	←	←	←	←	←	←	←	←	←	←	←	←	↓	↓	↓	↓	↓	↓	↓	↓	↓	↓	↓
Houston Pilots F - 63/64	18	20	20	20	21	21	21	21	20	13	13	13	12	12	12	12	13	14	14	14	14	14	15	15
	28	28	28	26	28	28	28	28	26	20	18	17	17	16	17	17	18	20	21	22	22	23	23	23
	←	←	←	←	←	←	←	←	←	←	←	←	←	↓	↓	↓	↓	↓	↓	↓	↓	↓	↓	↓
Houston Pilots E - 51/52	20	20	21	21	21	21	21	21	20	13	13	13	12	10	10	10	13	13	14	14	14	14	15	15
	28	28	28	28	28	29	28	28	26	20	18	17	17	16	16	16	18	20	21	21	22	22	23	23
	←	←	←	←	←	←	←	←	←	←	←	←	←	↓	↓	↓	↓	↓	↓	↓	↓	↓	↓	↓
Houston Pilots D - 37/38	18	20	21	21	21	21	21	21	20	13	13	13	12	10	10	10	12	13	13	13	14	14	15	15
	28	26	28	28	28	29	28	28	26	20	18	17	17	16	16	16	17	20	20	21	21	22	23	23
	←	←	←	←	←	←	←	←	←	←	←	←	←	↓	↓	↓	↓	↓	↓	↓	↓	↓	↓	↓
Houston Pilots C - 25/26	18	20	20	20	20	21	20	20	18	13	13	12	10	10	10	10	10	13	13	13	14	14	15	15
	26	26	26	28	28	28	28	26	26	20	18	17	17	16	16	15	16	18	20	21	21	22	22	23
	←	←	←	←	←	←	←	←	←	←	←	←	←	↓	↓	↓	↓	↓	↓	↓	↓	↓	↓	↓
Houston Pilots B - 11/12	18	18	18	18	18	18	18	18	17	10	10	10	10	9	9	9	10	10	12	13	13	13	14	15
	26	25	26	25	26	26	26	25	25	18	17	17	16	16	15	15	16	17	18	20	21	21	21	22
	←	←	←	←	←	←	←	←	←	←	←	←	←	←	↓	↓	↓	↓	↓	↓	↓	↓	↓	↓
Houston Pilots A - 1 & 2 Bravo	18	20	20	20	21	21	21	21	21	14	13	13	12	10	10	10	12	13	13	14	15	15	15	15
	26	26	26	26	28	29	29	28	28	21	20	20	18	17	17	16	17	18	20	21	22	22	23	23
	←	←	←	←	←	←	←	←	←	←	←	←	←	←	←	←	←	←	←	←	←	←	←	←

NOTE: This is automated data that may/may not agree with the official BAM thinking that's found on the daily slides.
This data should be used as a guide only.

Houston Pilots: WED. 12/03/2025

Forecast Discussion

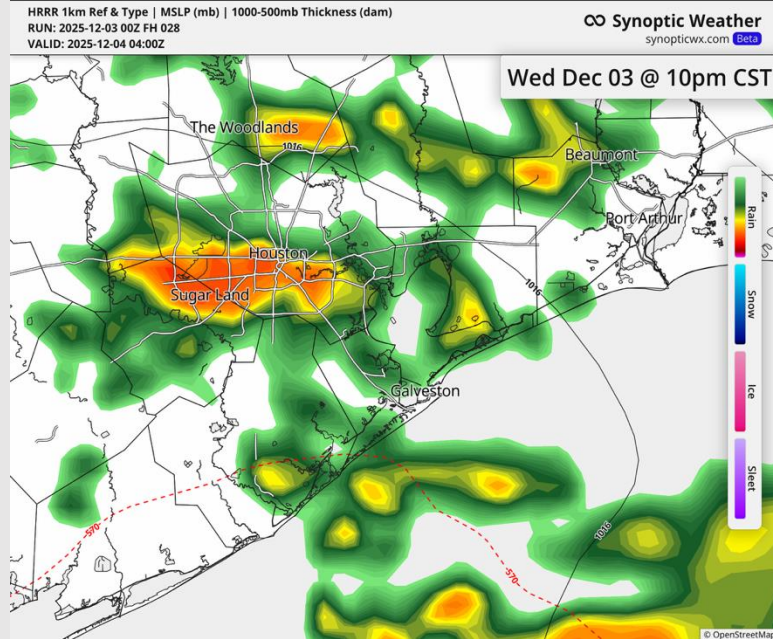
Precip: Isolated thundershowers after 4:00 PM, with coverage picking up after 7 PM. Lightning, pea-sized hail, and 30-kt gusts would be in play. Main risk for any strong storms will come 8P – Midnight.

Wind: Winds will be out of the ESE through the day. **N of Morgan's Point:** Winds increasing to 5 – 10 kts after 6 PM. **S of Morgan's Point:** Sustained winds increasing to 16 – 21 kts after 6 PM, especially at the **Boarding Station**. **Gusts of 23 – 28 kts after 6 PM through 11 PM.**

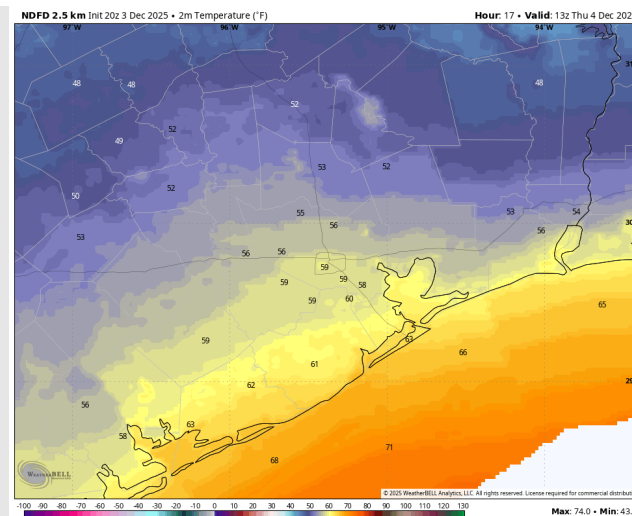
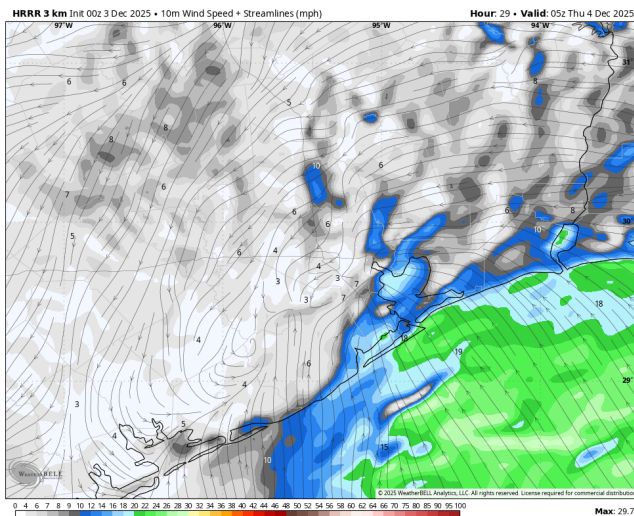
Low Temps: **N of Morgan's Point:** Low 60s F. **S of Morgan's Point:** Mid 60s F.

Visibility: Reduced visibility will be possible under heavier downpours.

Precip Image: 10 PM CT



Wind Speed:
11 PM CT



Low Temps
Tonight

Houston Pilots: THU. 12/04/2025

Forecast Discussion

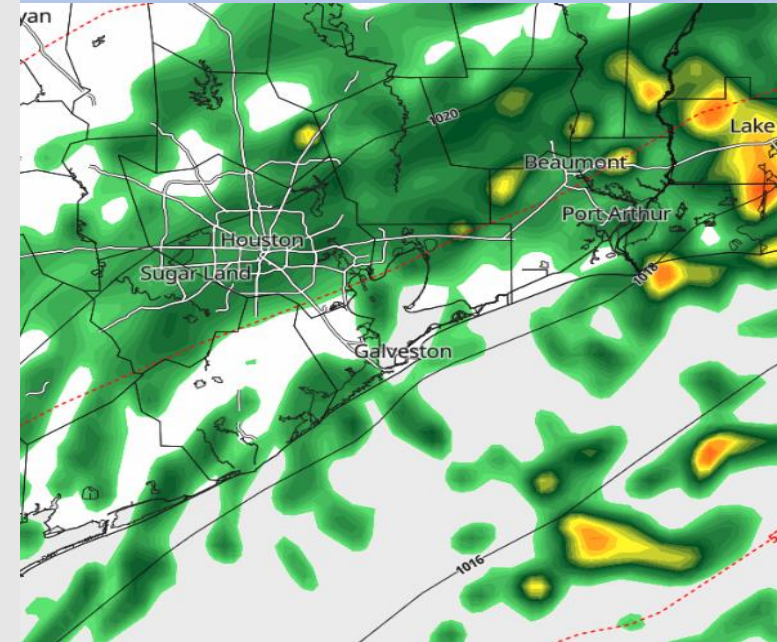
Precip: Scattered showers/storms from 12 AM – 6 AM, turning to primarily just scattered rain showers through the remainder of the day. A few additional lightning strikes cannot be ruled out with lingering rain, especially in the AM hours. A few gusts to 30 kts will be in play from any storms. Precip ends after 7P.

Wind: Winds will be out of the NE starting at 6 AM, slowly turning to out of the NE by 1 PM. **N of Morgan's Point:** Winds of 7 – 12 kts through the day. **S of Morgan's Point:** Winds of 13 - 18 kts through the day. Winds at the Boarding Station can reach 18-23 kts. **Occasional non-thunderstorm wind gusts at the boarding station after 5 AM can reach 25 – 30 kts, however this will not be persistent. This threat will be around all day.**

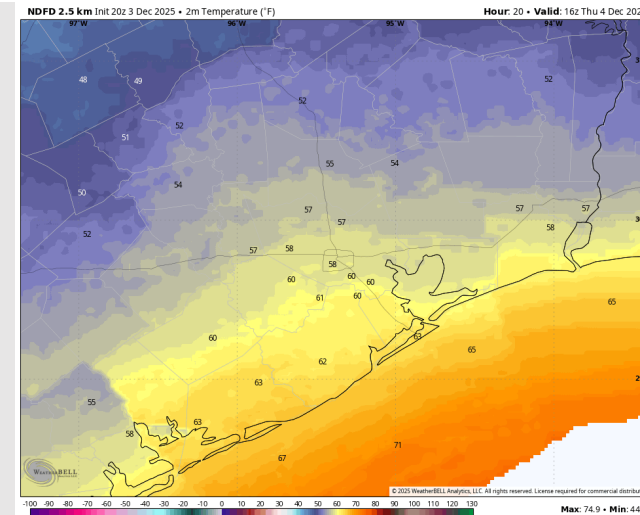

Daytime Temps: **N of Morgan's Point:** Near 60. **S of Morgan's Point:** Mid 60s F

Visibility: No fog concerns, however, visibilities may be reduced under heavier downpours Thursday AM.

Precip Image: 11 AM CT



Wind Speed:
11 AM CT



**Mid-Day
Temps**

Forecast Discussion

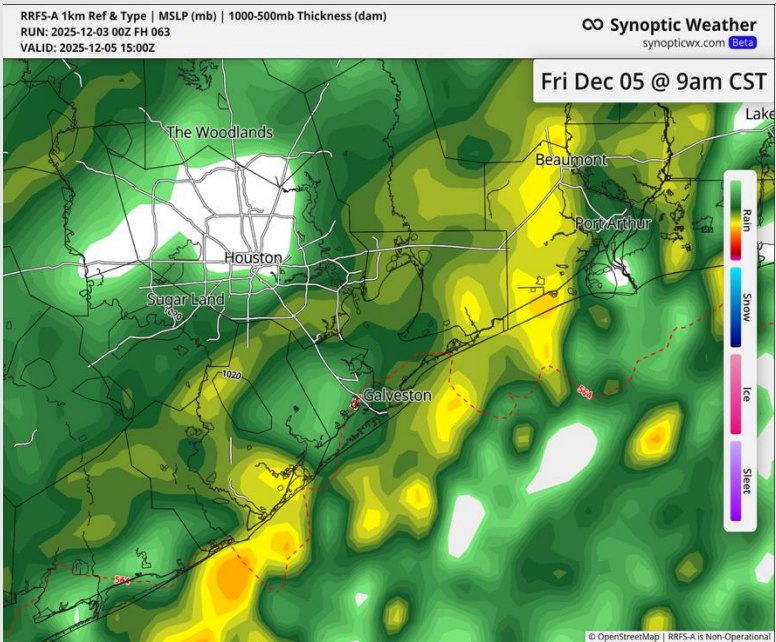
Precip: Scattered light to moderate rain in play through the day. A few periods of heavier downpours will be possible.

Wind: Winds will be out of the north through 7 PM, turning out of the east after that. **N of Morgan's Point:** Winds of 5 – 10 kts through noon, decreasing to 2 – 7 kts afterwards. **S of Morgan's Point:** Winds of 13 – 18 kts through 6 AM, decreasing to 10 – 15 kts through 2 PM, finally decreasing to 7 – 12 kts thereafter. **Gusts of 19 – 24 kts through 10 AM S of Morgan's Point.**

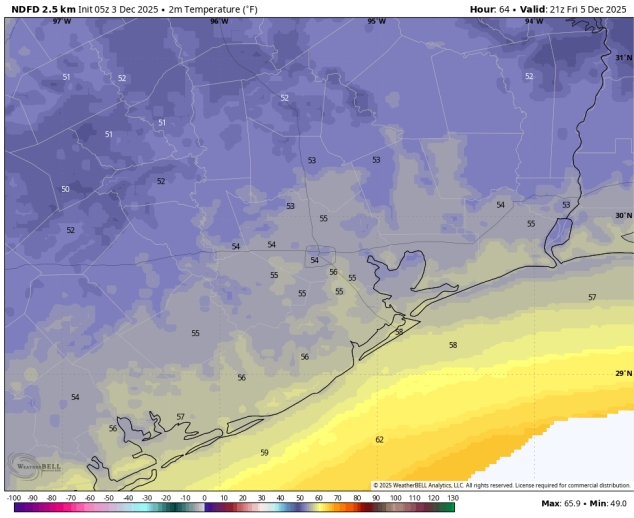
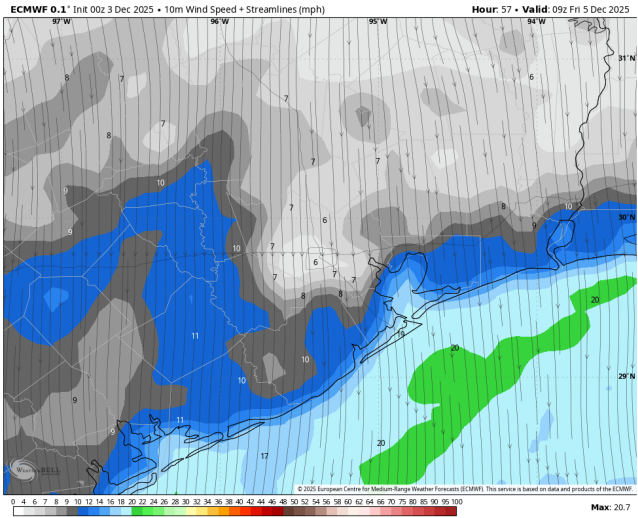
High Temps: **N of Morgan's Point:** Low 50s F. **S of Morgan's Point:** Upper 50s F.

Visibility: No fog concerns, however, visibilities may be reduced under heavier downpours on Friday.

Precip Image: 9 AM CT



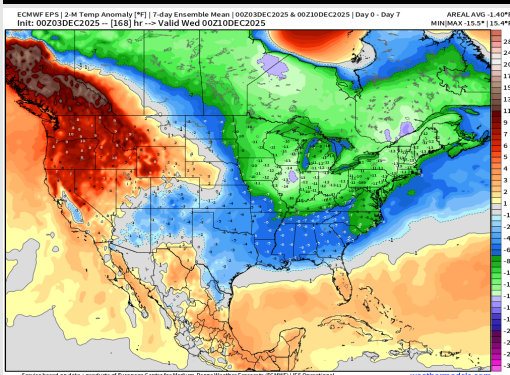
Wind Speed:
3 AM CT



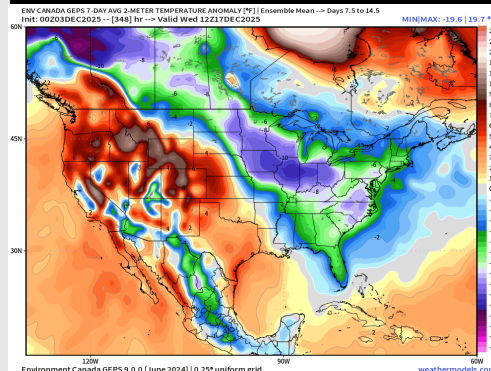
High Temps
Friday

Houston Pilots: 12/03/25

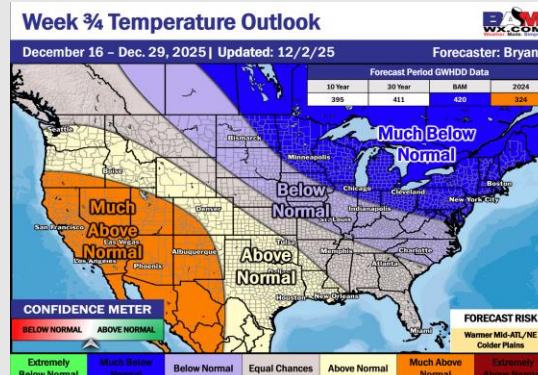
Next 7 Day Temperature Departure



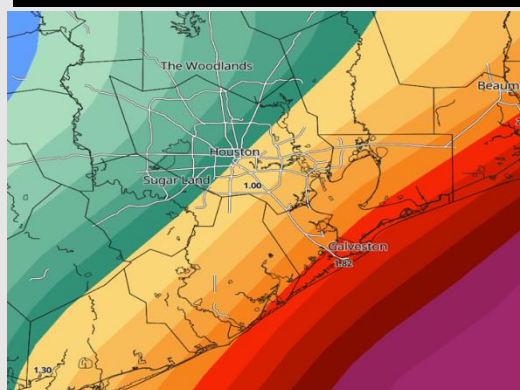
8-14 Day Temperature Departure



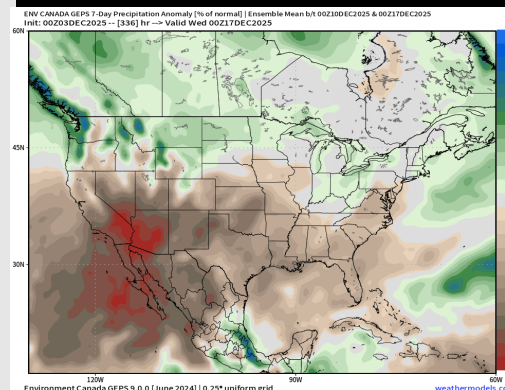
15-30 Day Temperature Departure



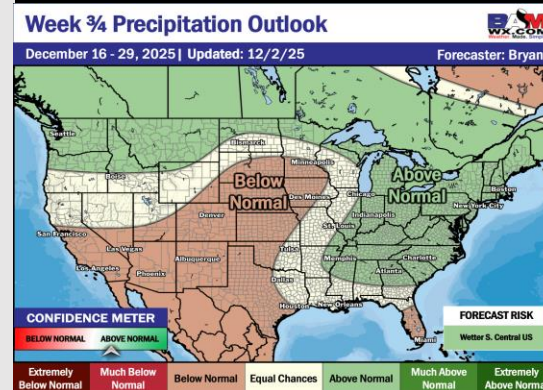
Next 7 Day Total Precipitation



8-14 Day % of Average Precip.



15-30 Day % of Average Precip.



- Below normal temperatures are favored over the next 7 days, with scattered to widespread heavy rains in play through Friday.
- Above normal temperatures and below normal rainfall favored in the Week 2 timeframe.
- Above normal temperatures and below normal rainfall expected early to mid December.