

Houston Pilots Forecast Package



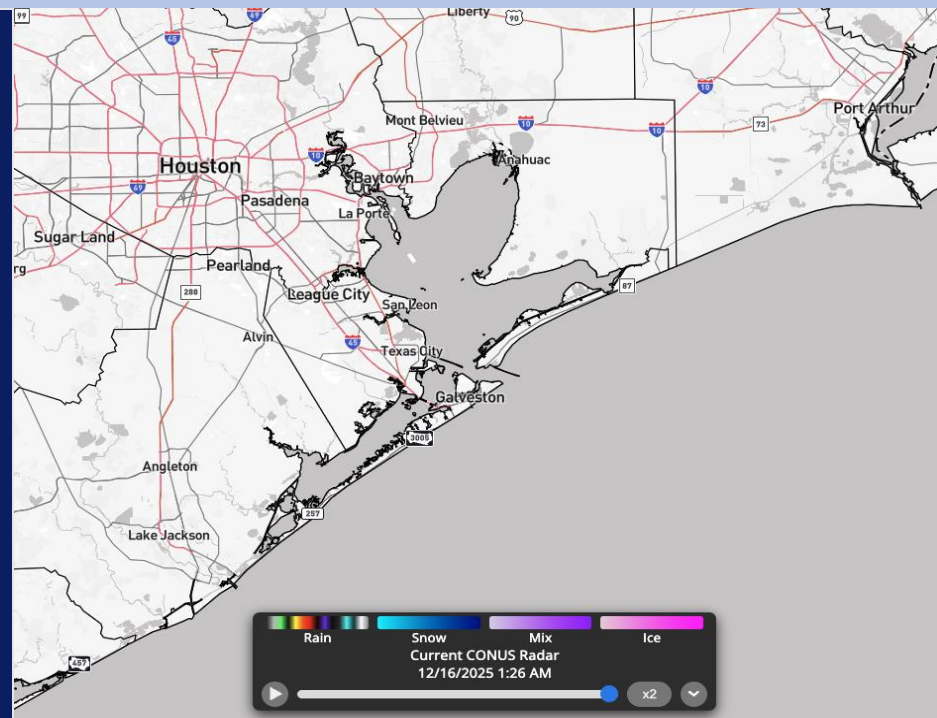
Updated: 1:00 AM CT

Tuesday, December 16, 2025

Forecaster: Noah Began

Weather Headlines

- Next rain chances come Wednesday.
- Watching for fog risks THU, a low-end risk SAT, and a risk for SUN
- Stronger winds return THU.



Current Radar: 12:26 AM CT

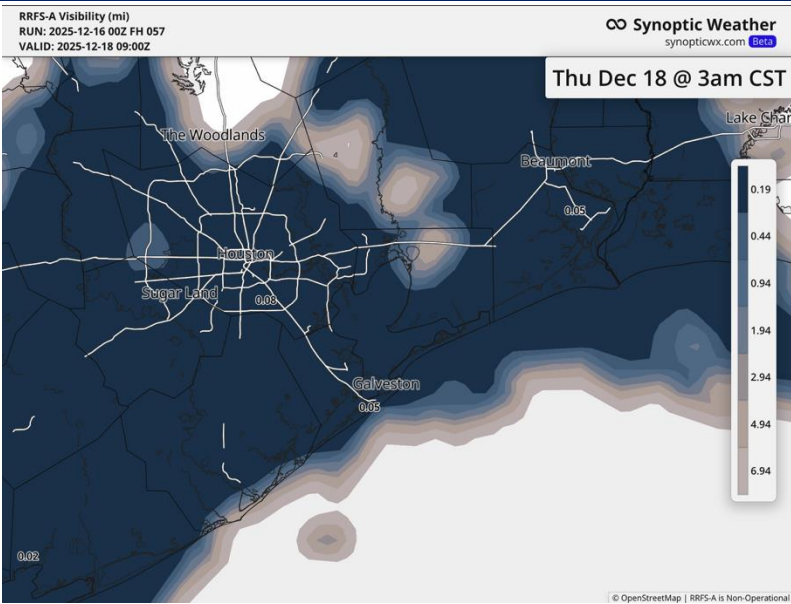
As always, please do not hesitate to reach out to us with any forecast questions at [\(317\)-560-8122](tel:317-560-8122). Press 1 for forecast questions.



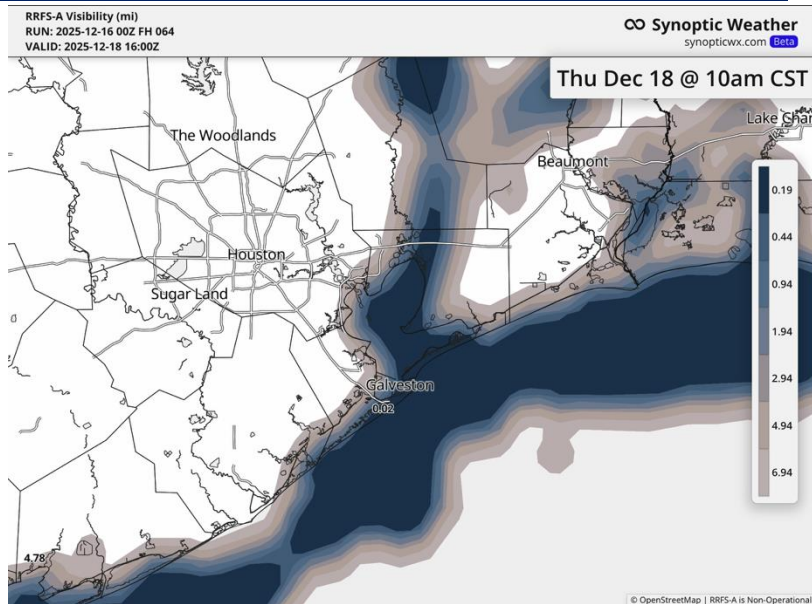
You can also access real-time forecast updates and 24/7 meteorological chat assistance on your [Clarity](#) app.

Houston Pilots Visibility Report

3 AM CT THU VISIBILITY



10 AM CT THU VISIBILITY



Confidence

Above
Normal

Below
Normal

TIMEFRAME
DISCUSSED

THREAT

3 AM – 12 PM THU

LOW-MED

Patchy fog will be possible from 3 AM – 12 PM for all Stations. A low-end risk for sea fog through the remainder of the day exists for THU for Stations S of Morgan's Point, however confidence is very low at this time.

Localized visibilities down to <0.5" mile will be possible.

Houston Pilots Extended Range Visibility Report



Friday 12/19/2025

Fog is not anticipated for Friday

Forecast Confidence



Saturday 12/20/2025

Fog is possible from 12 AM – 9 AM for Stations N of Morgan’s Point.

Forecast Confidence



Sunday 12/21/2025

Fog possible Sunday from 12 AM – 9 AM N of Morgan’s Point. A sea-fog risk will be possible Sunday PM S of Morgan’s Point, but confidence remains very low.

Forecast Confidence



Chance for Fog

Friday AM	Unlikely
Friday PM	Unlikely
Saturday AM	Possible
Saturday PM	Unlikely
Sunday AM	Possible
Sunday PM	Possible

Houston Pilots Visibility Chart (miles)



Visibility	Tue 2 am	Tue 3 am	Tue 4 am	Tue 5 am	Tue 6 am	Tue 7 am	Tue 8 am	Tue 9 am	Tue 10 am	Tue 11 am	Tue 12 pm	Tue 1 pm	Tue 2 pm	Tue 3 pm	Tue 4 pm	Tue 5 pm	Tue 6 pm	Tue 7 pm	Tue 8 pm	Tue 9 pm	Tue 10 pm	Tue 11 pm	Wed 12 am	Wed 1 am
Houston Pilots N - 610 Bridge	10	10	10	10	10	10	10	10	10	10	10	10	10	10	10	10	10	10	10	10	10	10	10	10
Houston Pilots M - Kinder 1	10	10	10	10	10	10	10	10	10	10	10	10	10	10	10	10	10	10	10	10	10	10	10	10
Houston Pilots L - Greens Bayou	10	10	10	10	10	10	10	10	10	10	10	10	10	10	10	10	10	10	10	10	10	10	10	10
Houston Pilots K - Shell Crude	10	10	10	10	10	10	10	10	10	10	10	10	10	10	10	10	10	10	10	10	10	10	10	10
Houston Pilots J - Lynchburg Ferries	10	10	10	10	10	10	10	10	10	10	10	10	10	10	10	10	10	10	10	10	10	10	10	10
Houston Pilots I - Exxon 3	10	10	10	10	10	10	10	10	10	10	10	10	10	10	10	10	10	10	10	10	10	10	10	10
Houston Pilots H - Morgans Point	10	10	10	10	10	10	10	10	10	10	10	10	10	10	10	10	10	10	10	10	10	10	10	10
Houston Pilots G - 75/76	10	10	10	10	10	10	10	10	10	10	10	10	10	10	10	10	10	10	10	10	10	10	8	9
Houston Pilots F - 63/64	10	10	10	10	10	10	10	10	10	10	10	10	10	10	10	10	10	10	10	10	10	10	9	9
Houston Pilots E - 51/52	10	10	10	10	10	10	10	10	10	10	10	10	10	10	10	10	10	10	10	10	10	10	9	9
Houston Pilots D - 37/38	10	10	10	10	10	10	10	10	10	10	10	10	10	10	10	10	10	10	10	10	10	10	9	9
Houston Pilots C - 25/26	10	10	10	10	10	10	10	10	10	10	10	10	10	10	10	10	10	10	10	10	10	10	9	9
Houston Pilots B - 11/12	10	10	10	10	10	10	10	10	10	10	10	10	10	10	10	10	10	10	10	10	10	10	9	9
Houston Pilots A - 1 & 2 Bravo	10	10	10	10	10	10	10	10	10	10	10	10	10	10	10	10	10	10	10	10	10	10	9	9

NOTE: This is automated data that may/may not agree with the official BAM thinking that's found on the daily slides or special visibility report slides. This data should be used as a guide only

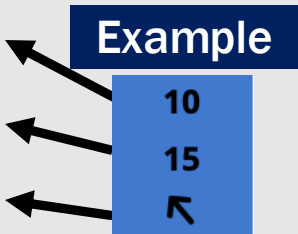
Houston Pilots Wind Chart



Forecast Confidence



Sustained Wind 10 Knots
Gusts 15 Knots
Wind from the SE



Wind	Tue 2 am	Tue 3 am	Tue 4 am	Tue 5 am	Tue 6 am	Tue 7 am	Tue 8 am	Tue 9 am	Tue 10 am	Tue 11 am	Tue 12 pm	Tue 1 pm	Tue 2 pm	Tue 3 pm	Tue 4 pm	Tue 5 pm	Tue 6 pm	Tue 7 pm	Tue 8 pm	Tue 9 pm	Tue 10 pm	Tue 11 pm	Wed 12 am	Wed 1 am
Houston Pilots N - 610 Bridge	1	1	1	2	2	3	3	3	3	5	5	5	6	6	6	6	7	6	6	6	6	5	5	5
	3	3	5	5	6	7	7	7	8	9	9	12	12	12	13	13	13	13	12	12	10	10	10	10
Houston Pilots M - Kinder 1	1	1	1	2	2	3	3	3	3	5	5	6	6	6	6	7	7	6	6	6	6	5	5	5
	3	3	5	5	6	7	7	8	8	9	9	12	12	12	13	13	13	13	12	12	10	12	10	10
Houston Pilots L - Greens Bayou	1	1	1	2	2	3	3	3	3	5	5	6	6	6	6	6	6	6	6	6	6	5	5	5
	3	3	5	5	6	7	7	8	8	9	9	12	12	12	13	13	13	12	12	12	12	12	10	10
Houston Pilots K - Shell Crude	1	1	2	2	2	3	3	3	3	5	5	6	6	6	6	6	6	6	6	6	6	5	5	5
	3	3	5	5	6	7	7	8	8	9	9	12	12	12	13	13	13	12	12	12	12	12	10	10
Houston Pilots J - Lynchburg Ferries	1	1	1	2	2	3	3	3	3	5	5	5	5	6	6	6	6	6	6	5	5	5	5	5
	3	3	5	5	6	7	7	8	8	9	9	12	10	12	12	13	13	12	12	10	10	12	10	10
Houston Pilots I - Exxon 3	3	3	3	5	6	6	6	6	6	6	6	6	7	8	8	8	8	8	8	8	8	8	8	8
	6	6	6	7	8	9	9	9	9	9	10	13	12	13	14	14	14	14	13	13	14	13	13	13
Houston Pilots H - Morgans Point	3	3	3	5	6	6	6	6	6	6	6	6	7	8	8	8	8	8	8	8	8	8	8	8
	6	6	6	7	8	9	9	9	10	10	10	13	12	13	14	14	14	14	13	13	13	13	13	13
Houston Pilots G - 75/76	5	5	5	6	6	7	7	7	7	7	7	7	7	7	8	8	9	9	9	9	9	9	9	9
	7	7	7	8	9	9	10	10	12	12	12	13	13	14	14	15	14	15	13	14	15	13	13	14
Houston Pilots F - 63/64	5	5	5	6	6	7	7	8	8	7	7	7	6	7	8	8	8	9	9	9	9	9	9	9
	7	7	7	8	9	9	10	10	13	12	12	13	13	13	14	14	14	14	13	14	14	13	13	14
Houston Pilots E - 51/52	5	5	5	5	6	7	7	7	8	7	7	7	7	7	8	8	8	8	9	8	9	8	8	8
	8	7	7	8	9	9	9	10	13	12	13	13	13	13	14	14	14	14	13	14	14	13	13	13
Houston Pilots D - 37/38	6	5	5	5	6	6	6	7	7	7	7	7	7	7	8	8	8	8	8	8	8	8	8	8
	8	7	7	8	9	9	9	10	13	12	13	13	13	13	13	14	13	13	13	13	14	13	13	13
Houston Pilots C - 25/26	6	5	5	5	6	6	6	7	7	7	7	7	7	7	7	8	8	8	8	8	8	8	8	8
	8	8	7	8	8	9	9	10	12	12	13	13	13	13	13	13	13	13	13	13	13	13	13	12
Houston Pilots B - 11/12	5	5	5	5	5	6	6	6	7	7	7	8	8	7	7	7	7	7	7	7	7	7	7	7
	9	8	8	8	9	9	9	9	12	12	12	13	13	13	13	13	13	13	13	13	13	13	13	12
Houston Pilots A - 1 & 2 Bravo	7	6	6	6	6	6	6	7	7	8	8	7	7	7	7	8	8	8	8	9	9	8	8	8
	9	10	9	9	9	9	9	10	13	12	13	13	13	13	13	13	14	14	13	14	14	13	13	13

NOTE: This is automated data that may/may not agree with the official BAM thinking that's found on the daily slides.
This data should be used as a guide only.

Houston Pilots: TUE. 12/16/2025

Forecast Discussion

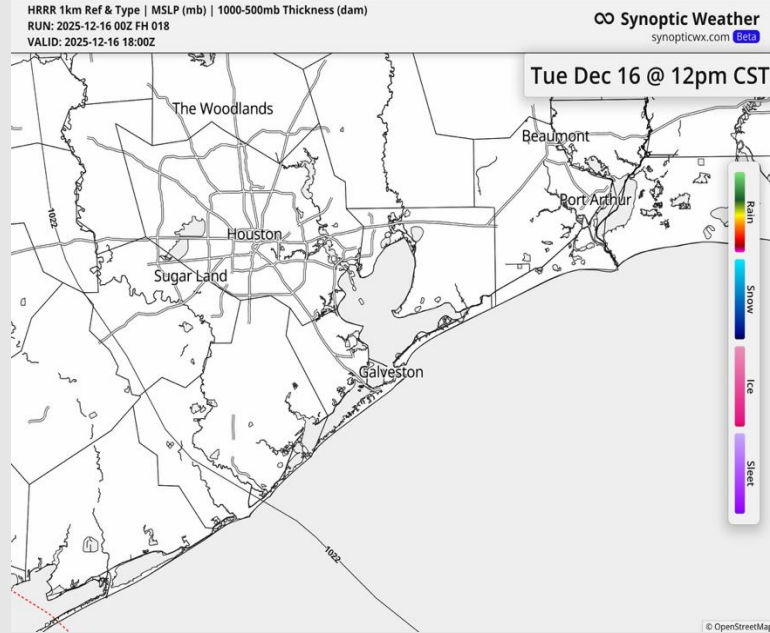
Precip: Dry conditions favored today.

Wind: Winds wobbling between out of the SSW and ESE through the day. **N of Morgan's Point:** Winds of 4 – 9 kts through the day. **S of Morgan's Point:** Winds of 5 – 10 kts through the day. **Negligible gusts through Tuesday.**

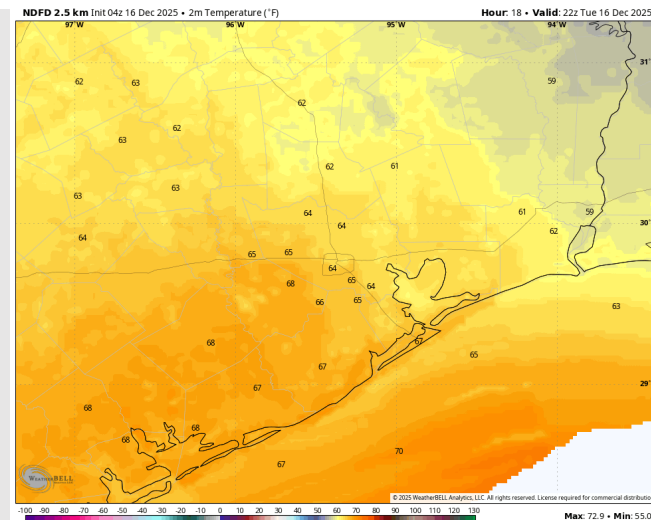
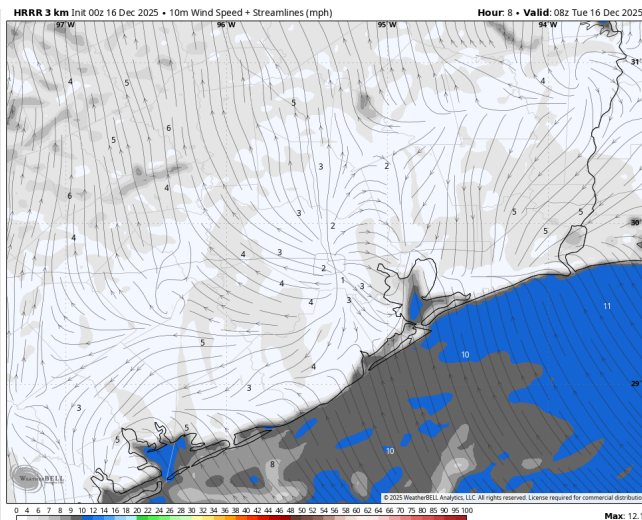
High Temps: **N of Morgan's Point:** Mid 60s F. **S of Morgan's Point:** Mid 60s F.

Visibility: No visibility concerns for Tuesday.

Precip Image: 12 PM CT



Wind Speed:
2 AM CT



High Temps
Today

Houston Pilots: WED. 12/17/2025

Forecast Discussion

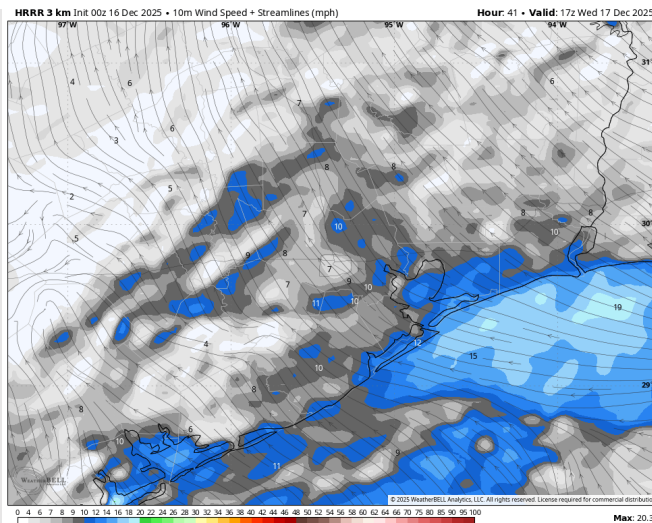
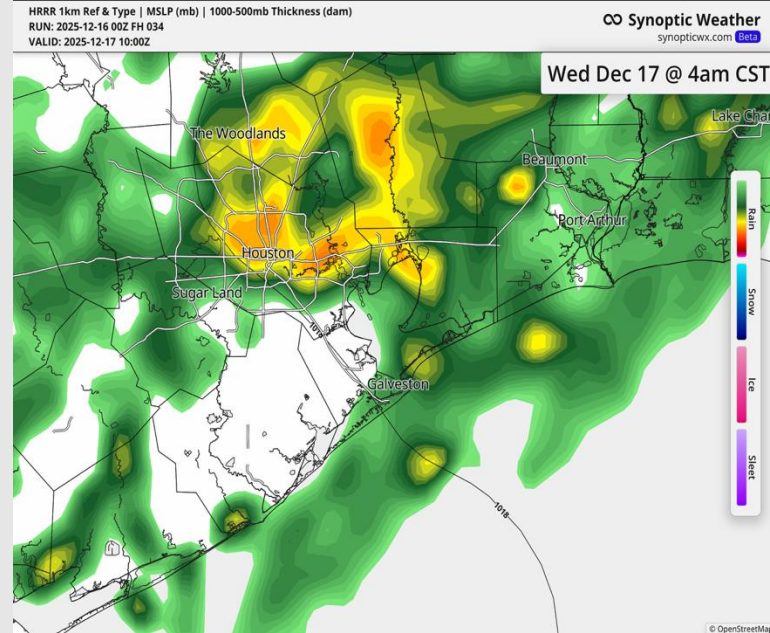
Precip: Scattered showers / thundershowers in play from 1 AM – 12 AM, with best lightning chances from 4 AM – 7 AM and again from 12 PM – 4 PM. Rain after 4 PM will be isolated in nature. **Any Lightning strikes are expected to remain few and far between.**

Wind: Winds out of the SE through 7 AM, turning clockwise to out of the SE for the rest of the day. **N of Morgan's Point:** Winds of 6 – 11 kts through the day. **S of Morgan's Point:** Winds of 7 – 12 kts through 7 AM, increasing to 10 – 15 kts for the remainder of the day. **A few gusts to 20 kts possible for all Stations from 9 AM – 6 PM.**

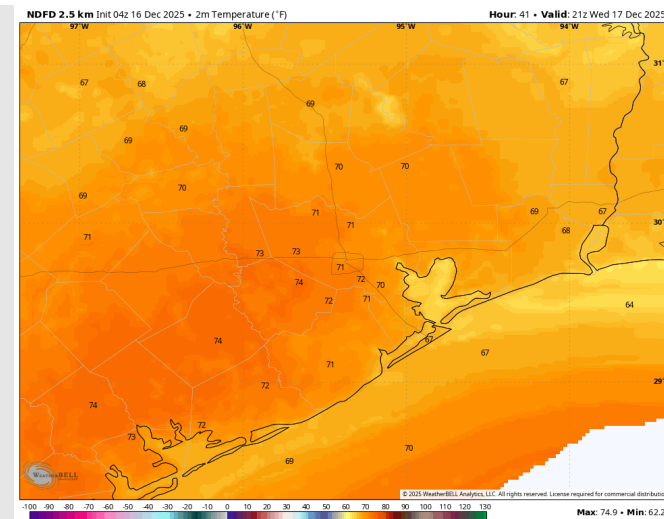
High Temps: **N of Morgan's Point:** Low 70s F. **S of Morgan's Point:** Upper 60s F.

Visibility: No visibility concerns for Wednesday.

Precip Image: 4 AM CT



Wind Speed:
11 AM CT



High Temps
WED

Houston Pilots: THU. 12/18/2025

Forecast Discussion

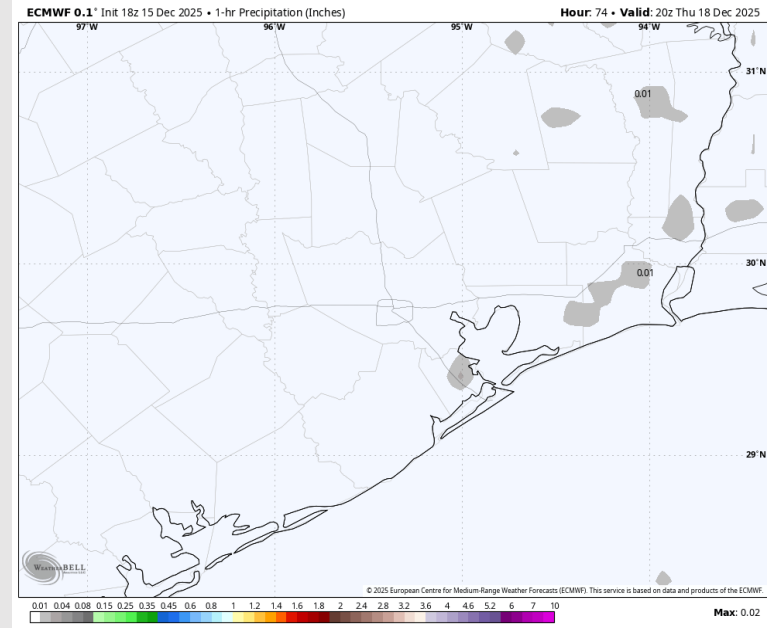
Precip: Dry conditions favored, however a quick isolated shower cannot be ruled out from 12 AM – 2 PM.

Wind: Winds out of the S through 9 AM, turning clockwise to out of the WSW by 2 PM, quickly turning further to out of the NW by 4 PM. Winds finally turning to out of the N by 8 PM. **N of Morgan's Point:** Winds of 3 – 8 kts through 10 AM, increasing to 7 – 12 kts for the remainder of the day. **S of Morgan's Point:** Winds of 8 – 13 kts through 8 PM, increasing to 17 – 22 kts through midnight. **Gusts of 18 – 23 kts N of Morgan's Point from 10 AM – 3 PM, falling to negligible from 3 PM – 8 PM, and increasing again to 22 – 27 kts for All Stations from 8 PM - 12 AM.**

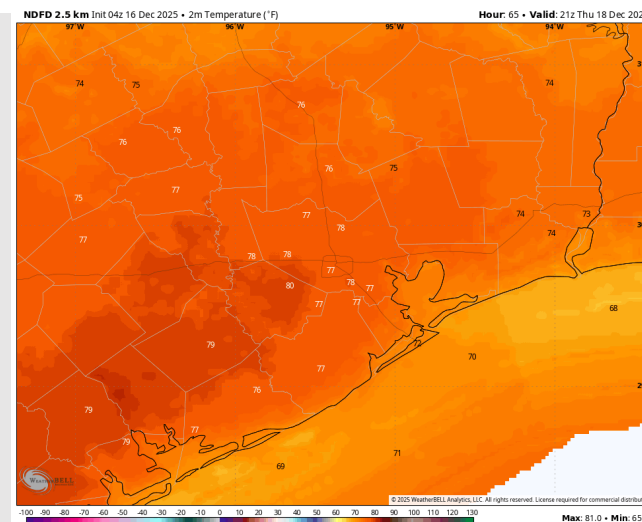
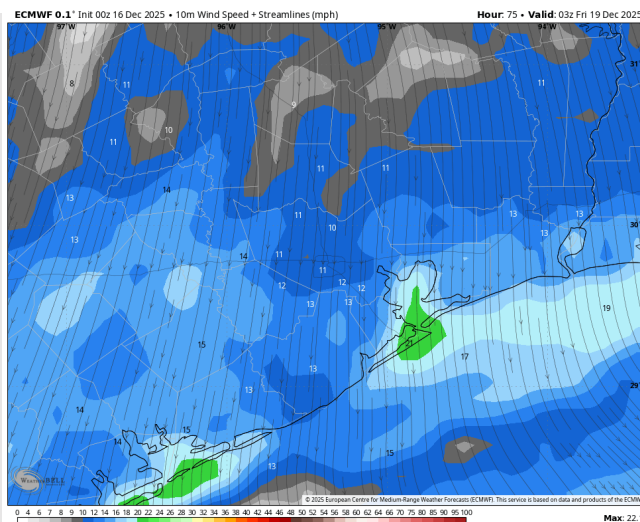
High Temps: **N of Morgan's Point:** Upper 70s F. **S of Morgan's Point:** Mid 70s F.

Visibility: Patchy fog is anticipated from 3 AM – 12 PM. A low-end risk for sea fog through the remainder of the day exists for THU, however confidence is very low at this time.

Precip Image: 2 PM CT



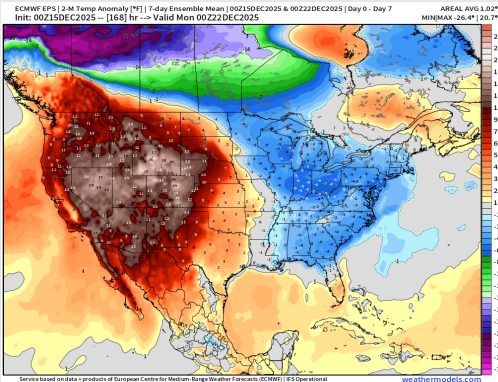
Wind Speed:
9 PM CT



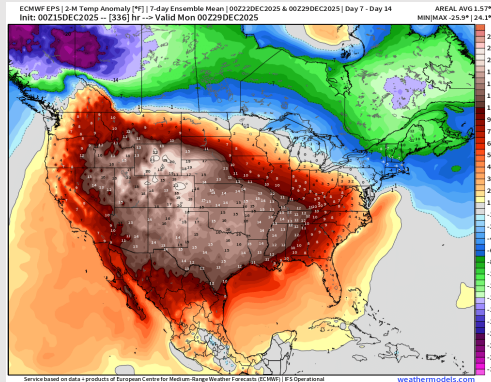
High Temps
THU

Houston Pilots: 12/16/25

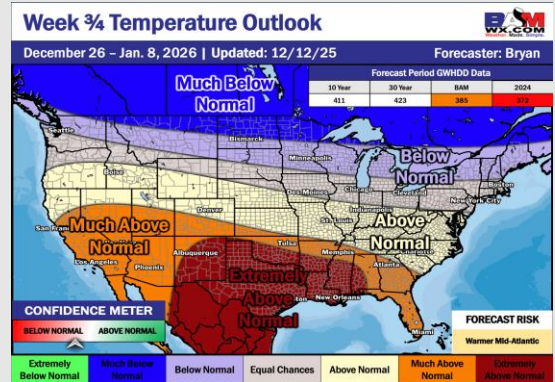
Next 7 Day Temperature Departure



8-14 Day Temperature Departure



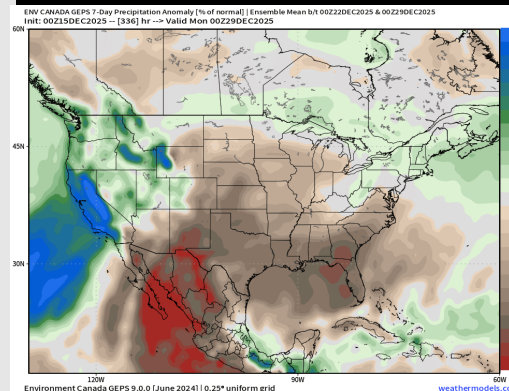
15-30 Day Temperature Departure



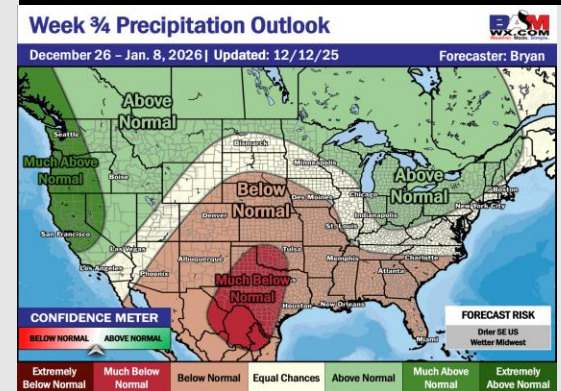
Next 7 Day Total Precipitation



8-14 Day % of Average Precip.



15-30 Day % of Average Precip.



- Above normal temps are favored over the next 7 days, with next rain chances mid week.
- Above normal temperatures and below normal rainfall favored in the Week 2 timeframe.
- Extremely above normal temperatures and below normal rainfall expected the last week of December/first week of January.