

Houston Pilots Forecast Package



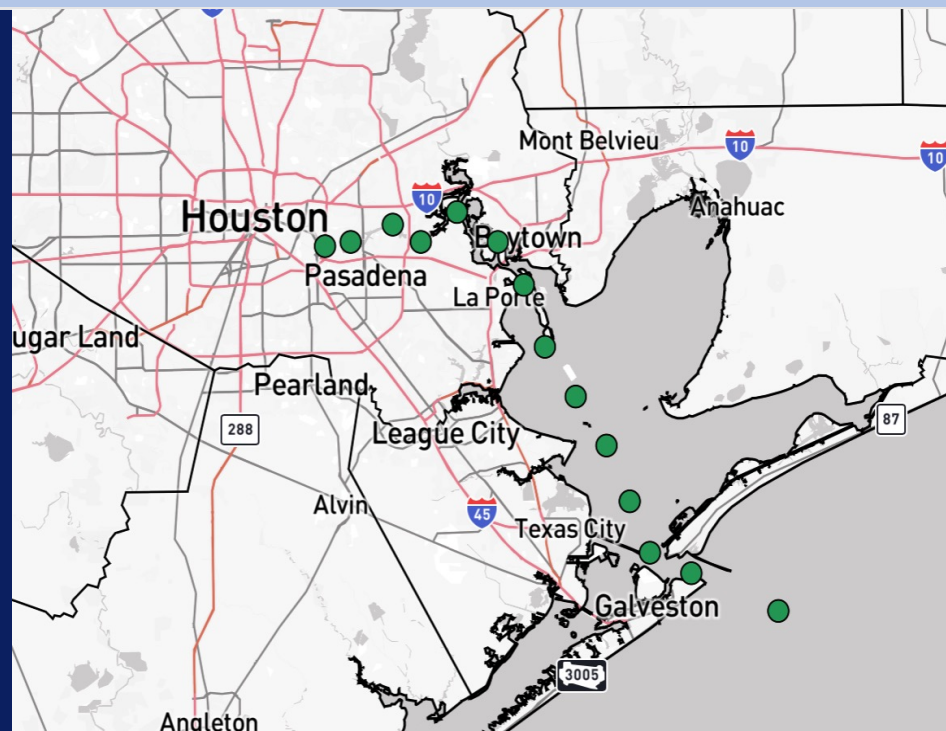
Updated: 3:50 PM CT

Monday, December 15, 2025

Forecaster: Tyler Riggles

Weather Headlines

- Next rain chances come Wednesday.
- Watching for patchy fog risks THU and SAT AM.
- Stronger winds return Friday.



Current Radar: 3:41 PM CT

As always, please do not hesitate to reach out to us with any forecast questions at [\(317\)-560-8122](tel:(317)560-8122). Press 1 for forecast questions.



You can also access real-time forecast updates and 24/7 meteorological chat assistance on your [Clarity](#) app.

Houston Pilots Extended Range Visibility Report



Thursday 12/18/2025

Fog possible N of Morgan’s Point from 3 AM – Noon.

Forecast Confidence



Saturday 12/20/2025

Monitoring a patchy fog risk from 3AM - noon Saturday.

Forecast Confidence



Friday 12/19/2025

Fog conditions not favored for Friday.

Forecast Confidence



Chance for Fog

Thursday AM	Possible
Thursday PM	Possible
Friday AM	Unlikely
Friday PM	Unlikely
Saturday AM	Possible
Saturday PM	Unlikely

Houston Pilots Visibility Chart (miles)



Visibility	Mon 5 pm	Mon 6 pm	Mon 7 pm	Mon 8 pm	Mon 9 pm	Mon 10 pm	Mon 11 pm	Tue 12 am	Tue 1 am	Tue 2 am	Tue 3 am	Tue 4 am	Tue 5 am	Tue 6 am	Tue 7 am	Tue 8 am	Tue 9 am	Tue 10 am	Tue 11 am	Tue 12 pm	Tue 1 pm	Tue 2 pm	Tue 3 pm	Tue 4 pm
Houston Pilots N - 610 Bridge	10	10	10	10	10	10	10	10	10	10	10	10	10	10	10	10	10	10	10	10	10	10	10	10
Houston Pilots M - Kinder 1	10	10	10	10	10	10	10	10	10	10	10	10	10	10	10	10	10	10	10	10	10	10	10	10
Houston Pilots L - Greens Bayou	10	10	10	10	10	10	10	10	10	10	10	10	10	10	10	10	10	10	10	10	10	10	10	10
Houston Pilots K - Shell Crude	10	10	10	10	10	10	10	10	10	10	10	10	10	10	10	10	10	10	10	10	10	10	10	10
Houston Pilots J - Lynchburg Ferries	10	10	10	10	10	10	10	10	10	10	10	10	10	10	10	10	10	10	10	10	10	10	10	10
Houston Pilots I - Exxon 3	10	10	10	10	10	10	10	10	10	10	10	10	10	10	10	10	10	10	10	10	10	10	10	10
Houston Pilots H - Morgans Point	10	10	10	10	10	10	10	10	10	10	10	10	10	10	10	10	10	10	10	10	10	10	10	10
Houston Pilots G - 75/76	10	10	10	10	10	10	10	9	8	10	10	10	10	10	10	10	10	10	10	10	10	10	10	10
Houston Pilots F - 63/64	10	10	10	10	10	10	10	9	6.9	10	10	10	10	10	10	10	10	10	10	10	10	10	10	10
Houston Pilots E - 51/52	10	10	10	10	10	10	10	8	6.9	10	10	10	10	10	10	10	10	10	10	10	10	10	10	10
Houston Pilots D - 37/38	10	10	10	10	10	10	10	8	6.9	10	10	10	10	10	10	10	10	10	10	10	10	10	10	10
Houston Pilots C - 25/26	10	10	10	10	10	10	10	6.9	6.9	10	10	10	10	10	10	10	10	10	10	10	10	10	10	10
Houston Pilots B - 11/12	10	10	10	10	10	10	10	6.9	6.9	9	10	10	10	10	10	10	10	10	10	10	10	10	10	10
Houston Pilots A - 1 & 2 Bravo	10	10	10	10	10	10	8	6.9	5.9	6.9	10	10	10	10	10	10	10	10	10	10	10	10	10	10

NOTE: This is automated data that may/may not agree with the official BAM thinking that’s found on the daily slides or special visibility report slides. This data should be used as a guide only

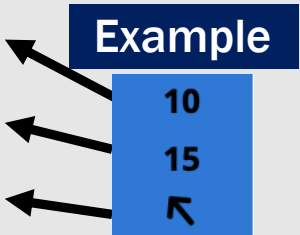
Houston Pilots Wind Chart



Sustained Wind 10 Knots

Gusts 15 Knots

Wind from the SE



Wind	Mon 5 pm	Mon 6 pm	Mon 7 pm	Mon 8 pm	Mon 9 pm	Mon 10 pm	Mon 11 pm	Tue 12 am	Tue 1 am	Tue 2 am	Tue 3 am	Tue 4 am	Tue 5 am	Tue 6 am	Tue 7 am	Tue 8 am	Tue 9 am	Tue 10 am	Tue 11 am	Tue 12 pm	Tue 1 pm	Tue 2 pm	Tue 3 pm	Tue 4 pm
Houston Pilots N - 610 Bridge	3	3	3	2	2	2	1	1	1	1	1	1	1	2	2	3	3	3	5	5	6	6	6	6
	7	7	7	6	5	6	5	3	3	3	3	5	5	6	6	6	7	7	9	9	12	12	12	13
	↙	↙	↙	↙	↙	↙	↙	↙	↙	↙	↙	↙	↙	↙	↙	↙	↙	↙	↙	↙	↙	↙	↙	
Houston Pilots M - Kinder 1	3	3	3	2	2	2	1	1	1	1	1	1	2	2	3	3	3	3	5	5	6	6	6	6
	7	7	7	6	5	5	5	3	3	3	3	5	5	6	6	7	7	8	9	9	12	12	12	13
	↙	↙	↙	↙	↙	↙	↙	↙	↙	↙	↙	↙	↙	↙	↙	↙	↙	↙	↙	↙	↙	↙	↙	
Houston Pilots L - Greens Bayou	3	3	3	2	2	2	1	1	1	1	1	1	2	2	3	3	3	3	5	5	6	6	6	6
	7	6	6	5	5	5	5	3	3	3	3	5	5	6	6	7	7	8	9	9	10	12	12	13
	↙	↙	↙	↙	↙	↙	↙	↙	↙	↙	↙	↙	↙	↙	↙	↙	↙	↙	↙	↙	↙	↙	↙	
Houston Pilots K - Shell Crude	3	3	3	2	2	2	1	1	1	1	1	2	2	2	3	3	3	3	5	5	6	6	6	6
	7	6	6	5	5	5	5	3	3	3	3	5	5	6	7	7	8	8	9	9	10	12	12	13
	↙	↙	↙	↙	↙	↙	↙	↙	↙	↙	↙	↙	↙	↙	↙	↙	↙	↙	↙	↙	↙	↙	↙	
Houston Pilots J - Lynchburg Ferries	2	3	2	2	1	2	1	1	1	1	1	1	2	2	2	3	3	3	5	5	5	5	6	6
	6	6	6	5	5	5	5	3	3	3	3	5	5	6	6	7	7	8	9	9	10	12	12	13
	↙	↙	↙	↙	↙	↙	↙	↙	↙	↙	↙	↙	↙	↙	↙	↙	↙	↙	↙	↙	↙	↙	↙	
Houston Pilots I - Exxon 3	3	3	5	5	3	5	3	3	3	3	3	3	5	5	6	6	6	6	6	6	6	7	8	8
	8	7	7	7	7	7	7	6	6	6	6	6	7	8	8	8	9	9	10	10	12	13	14	14
	↙	↙	↙	↙	↙	↙	↙	↙	↙	↙	↙	↙	↙	↙	↙	↙	↙	↙	↙	↙	↙	↙	↙	
Houston Pilots H - Morgans Point	3	3	5	5	3	5	3	3	3	3	3	3	5	5	6	6	6	6	6	6	6	7	8	8
	8	7	7	7	7	7	7	6	6	6	6	6	7	8	8	9	9	9	10	10	12	13	14	14
	↙	↙	↙	↙	↙	↙	↙	↙	↙	↙	↙	↙	↙	↙	↙	↙	↙	↙	↙	↙	↙	↙	↙	
Houston Pilots G - 75/76	3	5	5	6	6	6	6	6	6	5	5	6	6	6	7	7	7	7	7	7	7	7	7	8
	8	8	7	7	7	8	7	8	8	8	7	7	8	9	9	9	10	12	13	12	13	13	14	14
	↙	↙	↙	↙	↙	↙	↙	↙	↙	↙	↙	↙	↙	↙	↙	↙	↙	↙	↙	↙	↙	↙	↙	
Houston Pilots F - 63/64	3	5	5	5	5	6	6	6	6	5	5	5	6	6	7	7	7	7	7	7	7	7	7	8
	8	8	7	7	7	8	7	8	8	8	7	7	8	9	9	9	10	12	13	12	13	13	14	14
	↙	↙	↙	↙	↙	↙	↙	↙	↙	↙	↙	↙	↙	↙	↙	↙	↙	↙	↙	↙	↙	↙	↙	
Houston Pilots E - 51/52	5	5	5	5	5	6	6	6	6	6	5	5	6	6	6	6	7	7	7	7	7	7	7	8
	8	8	7	7	7	8	7	8	8	8	7	7	8	9	9	9	10	12	13	13	13	13	13	14
	↙	↙	↙	↙	↙	↙	↙	↙	↙	↙	↙	↙	↙	↙	↙	↙	↙	↙	↙	↙	↙	↙	↙	
Houston Pilots D - 37/38	5	5	5	5	5	6	6	6	6	6	5	5	6	6	6	6	6	7	7	7	8	7	7	8
	9	8	7	7	7	8	8	8	8	8	7	7	8	9	9	9	10	12	13	13	13	13	14	14
	↙	↙	↙	↙	↙	↙	↙	↙	↙	↙	↙	↙	↙	↙	↙	↙	↙	↙	↙	↙	↙	↙	↙	
Houston Pilots C - 25/26	5	5	5	5	5	6	6	6	6	6	5	5	6	6	6	6	6	7	7	8	8	8	8	8
	9	8	7	7	7	8	8	8	9	8	8	8	8	9	9	9	10	12	13	13	13	13	13	14
	↙	↙	↙	↙	↙	↙	↙	↙	↙	↙	↙	↙	↙	↙	↙	↙	↙	↙	↙	↙	↙	↙	↙	
Houston Pilots B - 11/12	6	5	5	5	5	5	5	5	6	5	5	5	5	6	6	6	6	7	7	8	8	8	8	8
	9	9	8	8	8	8	8	9	9	9	8	8	8	9	9	9	9	12	13	13	13	13	13	13
	↙	↙	↙	↙	↙	↙	↙	↙	↙	↙	↙	↙	↙	↙	↙	↙	↙	↙	↙	↙	↙	↙	↙	
Houston Pilots A - 1 & 2 Bravo	6	6	6	6	6	7	7	7	7	7	6	6	6	6	6	7	7	7	8	8	8	7	7	8
	10	10	10	10	10	10	10	9	10	9	9	9	9	9	9	9	10	13	13	13	14	13	13	14
	↙	↙	↙	↙	↙	↙	↙	↙	↙	↙	↙	↙	↙	↙	↙	↙	↙	↙	↙	↙	↙	↙	↙	

NOTE: This is automated data that may/may not agree with the official BAM thinking that's found on the daily slides. This data should be used as a guide only.

Houston Pilots: MON. 12/15/2025

Forecast Discussion

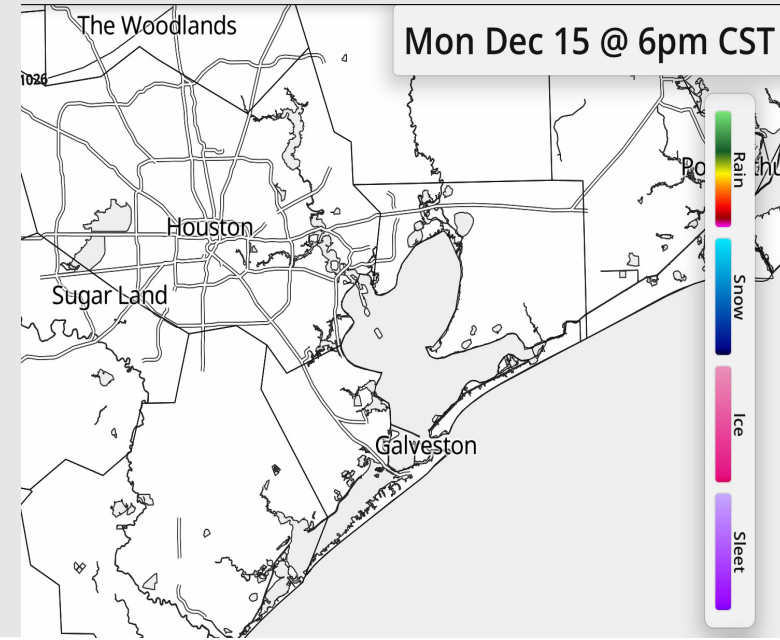
Precip: Dry conditions favored today.

Wind: Winds out of the NE through 4 PM, turning to out of the E/SE through the evening. **N of Morgan's Point:** Winds of 3 – 8 kts for the rest of the day. **S of Morgan's Point:** Winds of 5 – 10 kts for the remainder of the day.

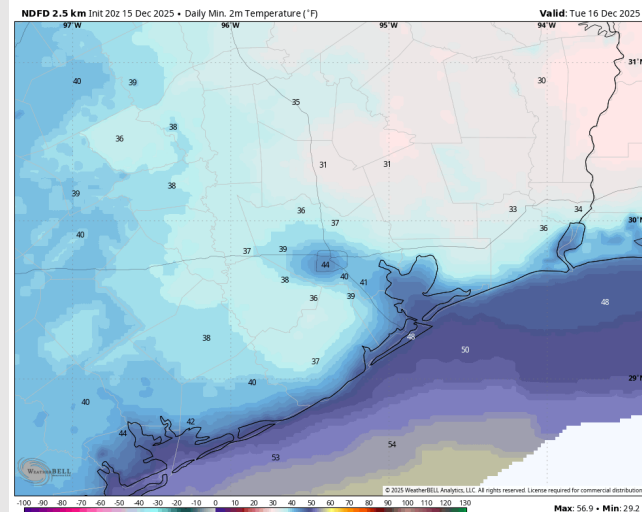
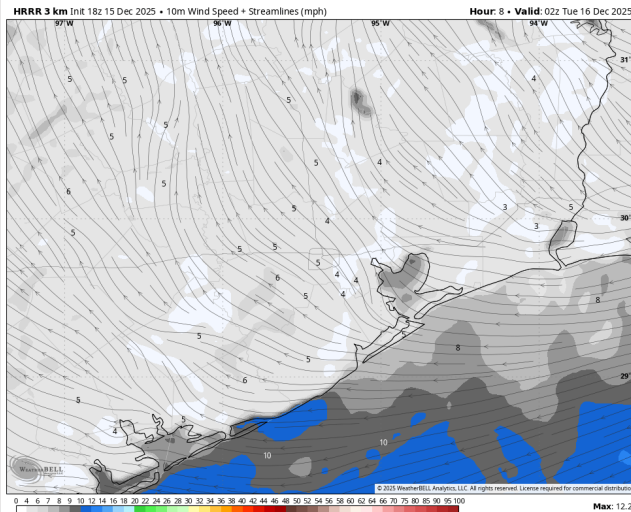
Low Temps: **N of Morgan's Point:** Upper 30s / Low 40s F. **S of Morgan's Point:** High 40s F.

Visibility: No visibility concerns for the remainder of the day.

Precip Image: 6 PM CT



Wind Speed:
9 PM CT



Low Temps
TUE AM

Houston Pilots: TUE. 12/16/2025

Forecast Discussion

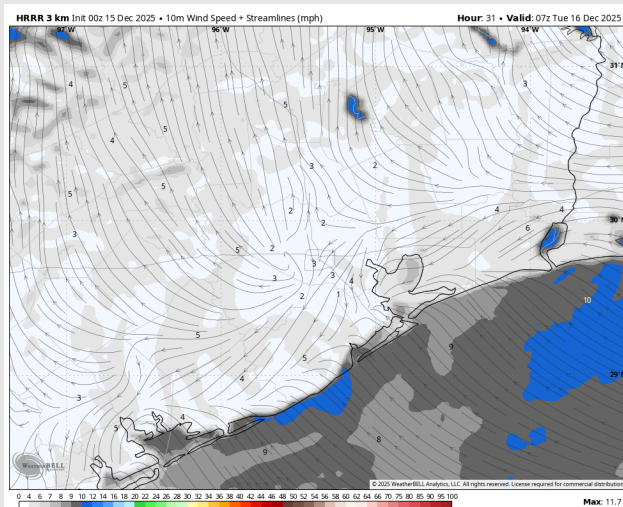
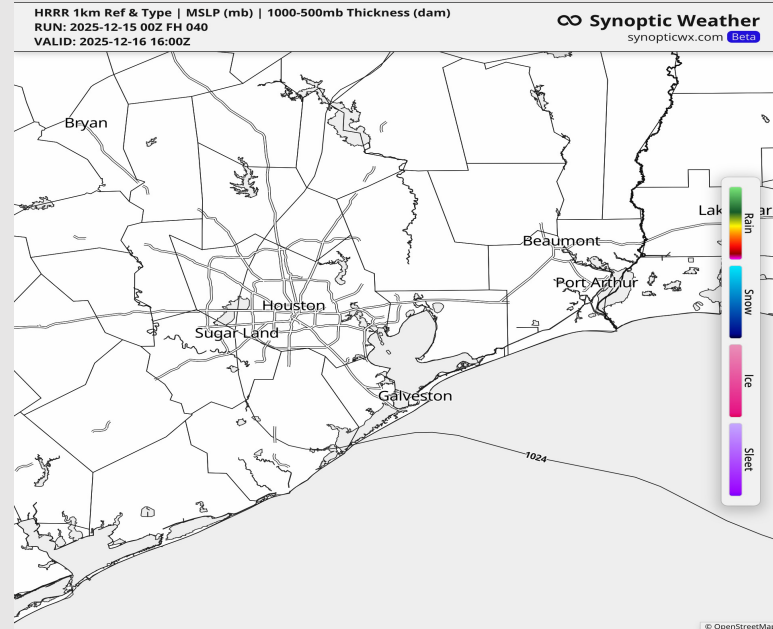
Precip: Dry conditions favored.

Wind: Winds out of the E/SE for much of the day. **N of Morgan's Point:** Winds of 4 – 9 kts through the day. **S of Morgan's Point:** Winds of 5 – 10 kts through 5 PM, increasing slightly to 8 – 13 kts through midnight.

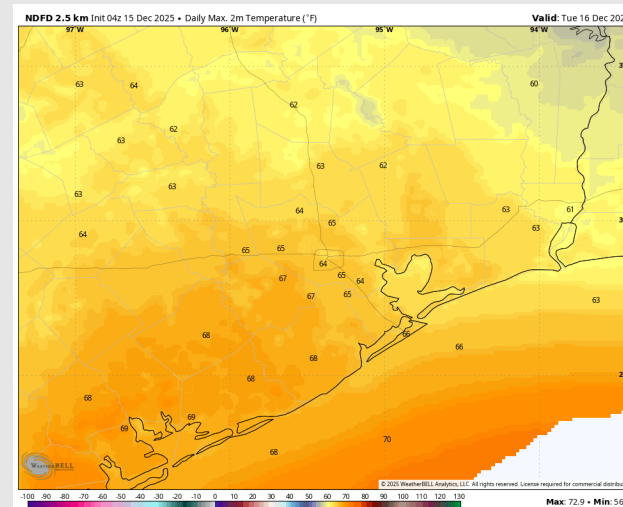
High Temps: **N of Morgan's Point:** Mid 60s F. **S of Morgan's Point:** Upper 60s F.

Visibility: No visibility concerns for Tuesday.

Precip Image: 10 AM CT



Wind Speed:
1 AM CT



High Temps
Tuesday

Houston Pilots: WED. 12/17/2025

Forecast Discussion

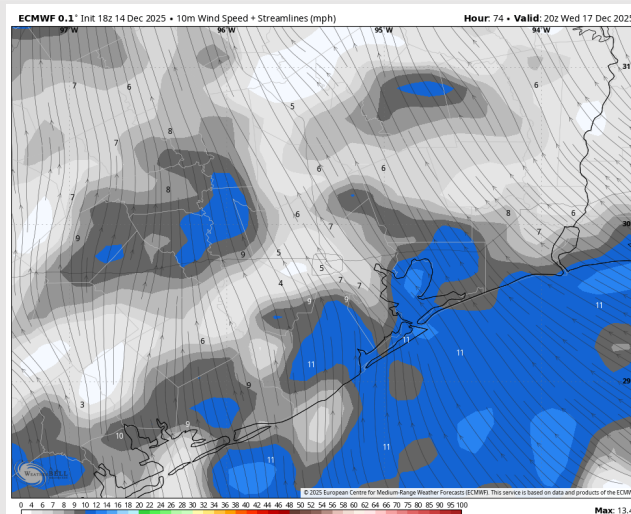
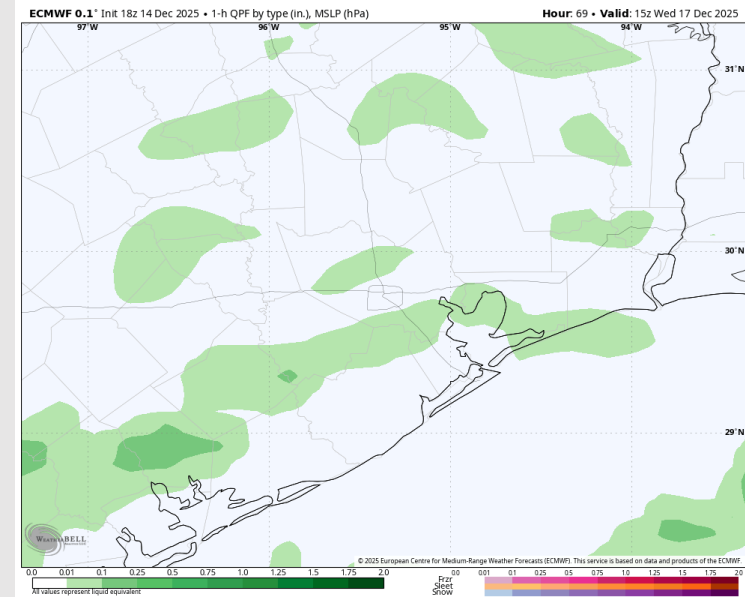
Precip: Scattered showers possible from 6AM – 6PM, with the best coverage from 9AM – 2PM.

Wind: Winds out of the SE through the day. **N of Morgan's Point:** Winds of 5 – 10 kts. **S of Morgan's Point:** Winds of 8 – 13 kts.

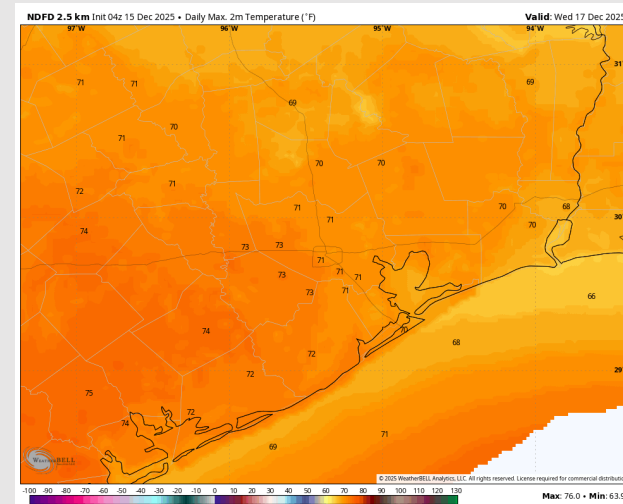
Low Temps: **N of Morgan's Point:** Low 70s F. **S of Morgan's Point:** Low 70s F.

Visibility: No visibility concerns.

Precip Image: 9 AM CT



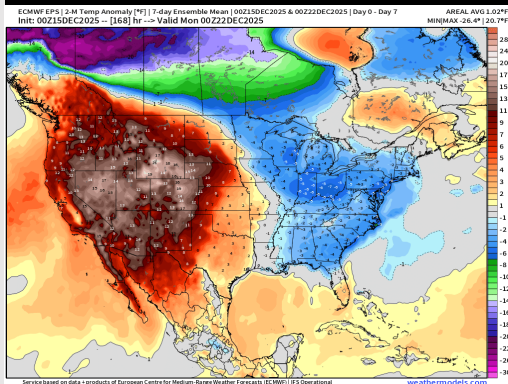
Wind Speed:
2 PM CT



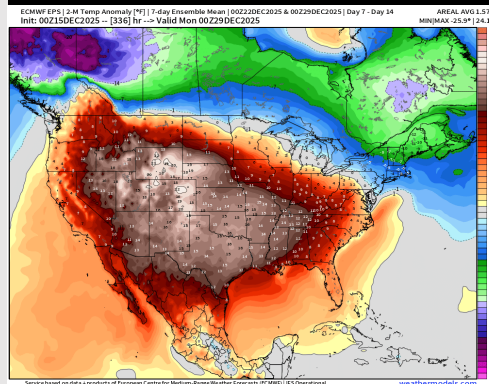
High Temps
Wednesday

Houston Pilots: 12/15/25

Next 7 Day Temperature Departure

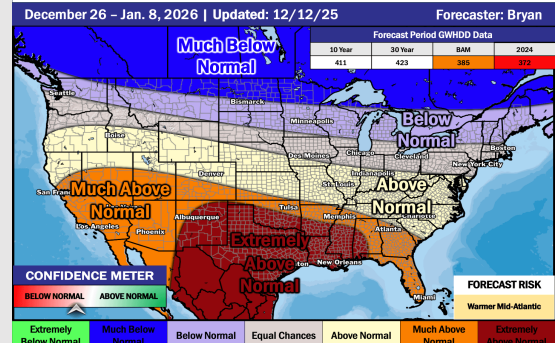


8-14 Day Temperature Departure

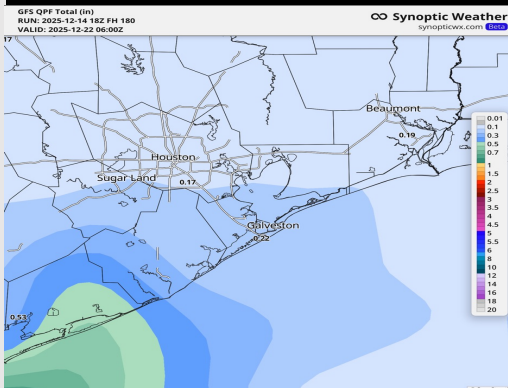


15-30 Day Temperature Departure

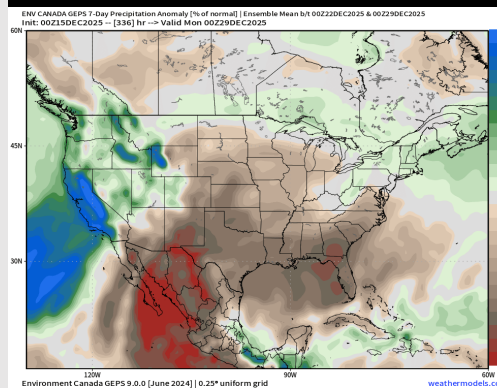
Week ¾ Temperature Outlook



Next 7 Day Total Precipitation

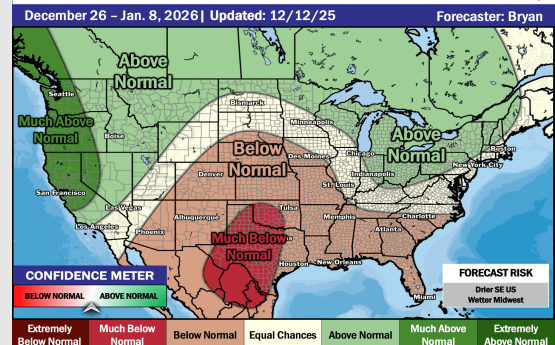


8-14 Day % of Average Precip.



15-30 Day % of Average Precip.

Week ¾ Precipitation Outlook



- Above normal temps are favored over the next 7 days, with next rain chances around Wednesday.
- Above normal temperatures and below normal rainfall favored in the Week 2 timeframe.
- Extremely above normal temperatures and below normal rainfall expected the last week of December/first week of January.