

Houston Pilots Forecast Package



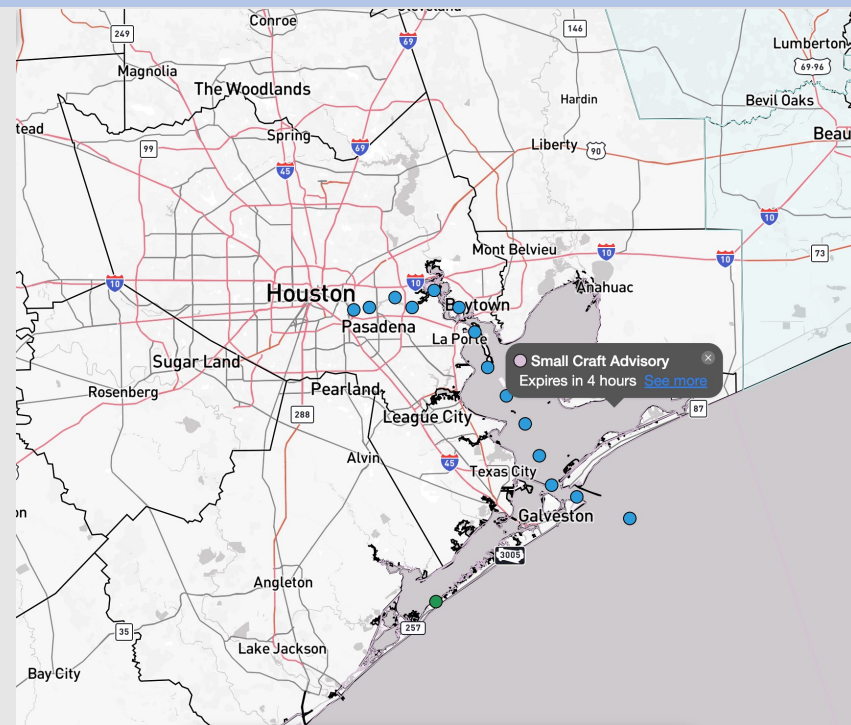
Updated: 11:10 PM CT

Sunday, December 14, 2025

Forecaster: Sam Lang

Weather Headlines

- Next rain chances come Wednesday.
- Watching for patchy fog risks TUE, THU, and SAT AM.
- Stronger winds return Friday.



Current Radar: 11:10 PM CT

As always, please do not hesitate to reach out to us with any forecast questions at (317)-560-8122. Press 1 for forecast questions.



You can also access real-time forecast updates and 24/7 meteorological chat assistance on your [Clarity](#) app.

Houston Pilots Extended Range Visibility Report



Thursday 12/18/2025

Fog possible N of Morgan’s Point from 3 AM – Noon.

Forecast Confidence



Saturday 12/20/2025

Monitoring a patchy fog risk from 3AM - noon Saturday.

Forecast Confidence



Friday 12/19/2025

Fog conditions not favored for Friday.

Forecast Confidence



Chance for Fog

Thursday AM	Possible
Thursday PM	Possible
Friday AM	Unlikely
Friday PM	Unlikely
Saturday AM	Possible
Saturday PM	Unlikely

Houston Pilots Visibility Chart (miles)



Visibility	Mon 12 am	Mon 1 am	Mon 2 am	Mon 3 am	Mon 4 am	Mon 5 am	Mon 6 am	Mon 7 am	Mon 8 am	Mon 9 am	Mon 10 am	Mon 11 am	Mon 12 pm	Mon 1 pm	Mon 2 pm	Mon 3 pm	Mon 4 pm	Mon 5 pm	Mon 6 pm	Mon 7 pm	Mon 8 pm	Mon 9 pm	Mon 10 pm	Mon 11 pm
Houston Pilots N - 610 Bridge	10	10	10	10	10	10	10	10	10	10	10	10	10	10	10	10	10	10	10	10	10	10	10	10
Houston Pilots M - Kinder 1	10	10	10	10	10	10	10	10	10	10	10	10	10	10	10	10	10	10	10	10	10	10	10	10
Houston Pilots L - Greens Bayou	10	10	10	10	10	10	10	10	10	10	10	10	10	10	10	10	10	10	10	10	10	10	10	10
Houston Pilots K - Shell Crude	10	10	10	10	10	10	10	10	10	10	10	10	10	10	10	10	10	10	10	10	10	10	10	10
Houston Pilots J - Lynchburg Ferries	10	10	10	10	10	10	10	10	10	10	10	10	10	10	10	10	10	10	10	10	10	10	10	10
Houston Pilots I - Exxon 3	10	10	10	10	10	10	10	10	10	10	10	10	10	10	10	10	10	10	10	10	10	10	10	10
Houston Pilots H - Morgans Point	10	10	10	10	10	10	10	10	10	10	10	10	10	10	10	10	10	10	10	10	10	10	10	10
Houston Pilots G - 75/76	10	10	10	10	10	10	10	10	10	10	10	10	10	10	10	10	10	10	10	10	10	10	10	10
Houston Pilots F - 63/64	10	10	10	10	10	10	10	10	10	10	10	10	10	10	10	10	10	10	10	10	10	10	10	10
Houston Pilots E - 51/52	10	10	10	10	10	10	10	10	10	10	10	10	10	10	10	10	10	10	10	10	10	10	10	10
Houston Pilots D - 37/38	10	10	10	10	10	10	10	10	10	10	10	10	10	10	10	10	10	10	10	10	10	10	10	10
Houston Pilots C - 25/26	10	10	10	10	10	10	10	10	10	10	10	10	10	10	10	10	10	10	10	10	10	10	10	10
Houston Pilots B - 11/12	10	10	10	10	10	10	10	10	10	10	10	10	10	10	10	10	10	10	10	10	10	10	10	10
Houston Pilots A - 1 & 2 Bravo	10	10	10	10	10	10	10	10	10	10	10	10	10	10	10	10	10	10	10	10	10	10	10	10

NOTE: This is automated data that may/may not agree with the official BAM thinking that’s found on the daily slides or special visibility report slides. This data should be used as a guide only

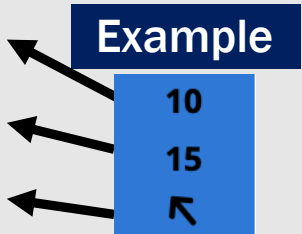
Houston Pilots Wind Chart



Sustained Wind 10 Knots

Gusts 15 Knots

Wind from the SE



Wind	Mon 12 am	Mon 1 am	Mon 2 am	Mon 3 am	Mon 4 am	Mon 5 am	Mon 6 am	Mon 7 am	Mon 8 am	Mon 9 am	Mon 10 am	Mon 11 am	Mon 12 pm	Mon 1 pm	Mon 2 pm	Mon 3 pm	Mon 4 pm	Mon 5 pm	Mon 6 pm	Mon 7 pm	Mon 8 pm	Mon 9 pm	Mon 10 pm	Mon 11 pm
Houston Pilots N - 610 Bridge	9	8	8	8	8	7	7	6	6	6	6	6	5	3	3	3	3	3	3	3	2	2	2	1
	17	16	16	15	15	14	12	12	12	10	12	10	9	8	7	7	7	7	7	7	6	5	5	3
	↙	↙	↙	↙	↙	↙	↙	↙	↙	↙	↙	↙	↙	↙	↙	↙	↙	↙	↙	↙	↙	↙	↙	
Houston Pilots M - Kinder 1	9	8	8	8	8	7	7	6	6	6	6	6	5	3	3	3	3	3	3	3	2	2	2	1
	17	16	16	15	15	14	13	12	12	10	12	10	9	8	7	7	7	7	7	7	6	5	5	3
	↙	↙	↙	↙	↙	↙	↙	↙	↙	↙	↙	↙	↙	↙	↙	↙	↙	↙	↙	↙	↙	↙	↙	
Houston Pilots L - Greens Bayou	9	8	8	8	8	7	7	6	6	6	6	6	5	3	3	3	3	3	3	3	2	2	2	1
	17	16	16	16	15	15	13	12	12	12	12	10	9	8	7	7	7	7	7	7	6	5	5	3
	↙	↙	↙	↙	↙	↙	↙	↙	↙	↙	↙	↙	↙	↙	↙	↙	↙	↙	↙	↙	↙	↙	↙	
Houston Pilots K - Shell Crude	9	8	8	8	8	8	7	6	6	6	6	6	5	3	3	3	3	3	3	3	2	2	2	1
	18	17	17	16	16	15	14	13	12	12	12	12	9	8	8	7	7	7	7	7	6	5	5	3
	↙	↙	↙	↙	↙	↙	↙	↙	↙	↙	↙	↙	↙	↙	↙	↙	↙	↙	↙	↙	↙	↙	↙	
Houston Pilots J - Lynchburg Ferries	8	8	8	8	8	7	6	6	6	6	6	6	3	3	2	2	2	3	3	3	2	2	2	1
	17	17	16	16	16	15	13	12	12	12	12	10	9	8	7	7	7	7	6	6	6	5	5	5
	↙	↙	↙	↙	↙	↙	↙	↙	↙	↙	↙	↙	↙	↙	↙	↙	↙	↙	↙	↙	↙	↙	↙	
Houston Pilots I - Exxon 3	15	14	14	14	13	13	12	10	9	9	8	7	6	5	5	3	3	5	5	5	5	5	5	3
	22	20	20	20	18	17	16	15	14	13	13	12	10	9	9	9	8	8	8	7	7	7	7	6
	↙	↙	↙	↙	↙	↙	↙	↙	↙	↙	↙	↙	↙	↙	↙	↙	↙	↙	↙	↙	↙	↙	↙	
Houston Pilots H - Morgans Point	15	15	15	14	14	13	12	10	10	9	8	7	6	6	5	5	3	5	5	5	5	5	5	3
	23	21	21	20	20	18	17	16	15	14	14	13	10	9	9	9	9	8	8	7	7	7	7	7
	↙	↙	↙	↙	↙	↙	↙	↙	↙	↙	↙	↙	↙	↙	↙	↙	↙	↙	↙	↙	↙	↙	↙	
Houston Pilots G - 75/76	18	17	17	17	17	16	15	14	13	12	10	8	7	6	5	3	3	5	5	6	6	6	6	6
	26	25	26	25	24	23	22	20	18	17	15	15	12	10	10	9	9	9	8	8	7	7	8	8
	↙	↙	↙	↙	↙	↙	↙	↙	↙	↙	↙	↙	↙	↙	↙	↙	↙	↙	↙	↙	↙	↙	↙	
Houston Pilots F - 63/64	20	18	18	18	17	17	16	15	14	13	10	9	7	6	5	3	3	5	5	6	5	5	6	6
	28	26	26	26	25	25	23	21	20	18	16	15	13	10	10	9	9	9	8	8	7	7	8	8
	↙	↙	↙	↙	↙	↙	↙	↙	↙	↙	↙	↙	↙	↙	↙	↙	↙	↙	↙	↙	↙	↙	↙	
Houston Pilots E - 51/52	20	20	20	20	18	17	17	15	14	13	12	10	8	6	6	5	5	5	5	5	5	5	6	6
	29	26	28	26	26	26	24	22	20	20	16	15	14	12	10	9	9	9	8	7	7	7	8	8
	↙	↙	↙	↙	↙	↙	↙	↙	↙	↙	↙	↙	↙	↙	↙	↙	↙	↙	↙	↙	↙	↙	↙	
Houston Pilots D - 37/38	21	20	20	20	18	17	17	15	15	13	12	10	8	7	6	6	5	5	5	5	5	5	6	6
	29	26	28	26	26	26	24	22	20	20	17	15	14	12	12	10	10	9	8	7	7	7	8	8
	↙	↙	↙	↙	↙	↙	↙	↙	↙	↙	↙	↙	↙	↙	↙	↙	↙	↙	↙	↙	↙	↙	↙	
Houston Pilots C - 25/26	20	18	20	18	17	17	16	15	15	13	12	10	8	8	7	6	6	6	5	5	5	5	6	6
	29	26	26	26	26	25	23	22	20	20	17	15	14	13	12	10	10	9	8	7	7	7	8	8
	↙	↙	↙	↙	↙	↙	↙	↙	↙	↙	↙	↙	↙	↙	↙	↙	↙	↙	↙	↙	↙	↙	↙	
Houston Pilots B - 11/12	17	17	17	17	16	16	15	14	13	13	12	10	9	8	7	6	6	6	5	5	5	5	5	5
	26	25	25	25	24	23	22	20	20	18	17	15	15	13	13	12	12	9	9	8	8	8	9	9
	↙	↙	↙	↙	↙	↙	↙	↙	↙	↙	↙	↙	↙	↙	↙	↙	↙	↙	↙	↙	↙	↙	↙	
Houston Pilots A - 1 & 2 Bravo	22	20	20	20	20	18	17	16	15	14	13	12	10	8	7	6	6	6	6	6	6	6	7	6
	31	29	29	29	28	26	25	23	22	20	18	17	16	14	14	13	12	10	10	10	10	9	9	
	↙	↙	↙	↙	↙	↙	↙	↙	↙	↙	↙	↙	↙	↙	↙	↙	↙	↙	↙	↙	↙	↙	↙	

NOTE: This is automated data that may/may not agree with the official BAM thinking that's found on the daily slides.
This data should be used as a guide only.

Houston Pilots: MON. 12/15/2025

Forecast Discussion

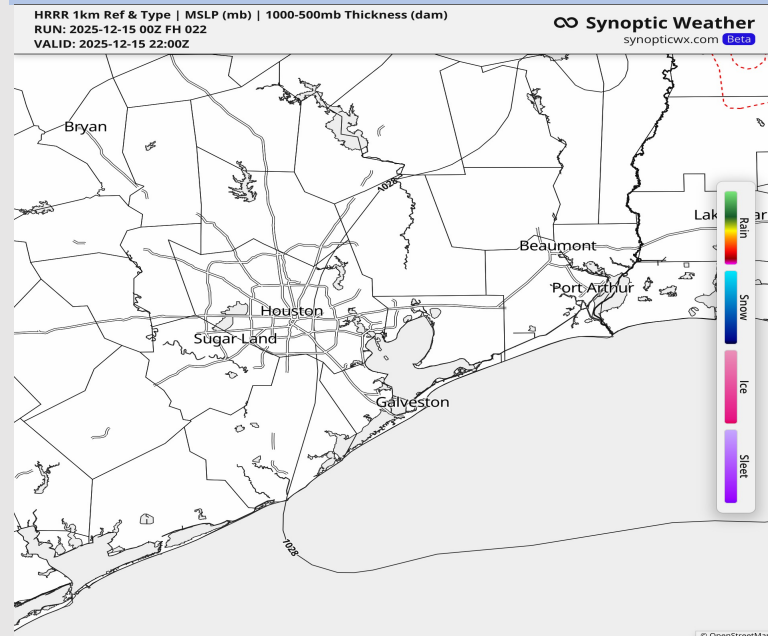
Precip: Dry conditions favored today.

Wind: Winds out of the NE through 4 PM, turning to out of the E/SE through the evening. **N of Morgan's Point:** Winds of 5 – 10 kts. **S of Morgan's Point:** Winds 15-20 kts through 6 AM, decreasing to 13 – 18 kts through 11 AM, then decreasing again to 5 – 10 kts for the remainder of the day. **Gusts of 15-20 kts through 4 AM, becoming calmer after that.**

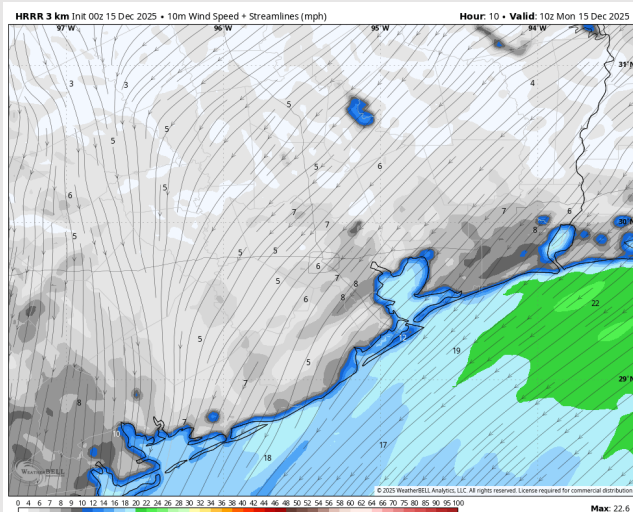
High Temps: **N of Morgan's Point:** Low 50s F. **S of Morgan's Point:** Mid 50s F.

Visibility: No visibility concerns today.

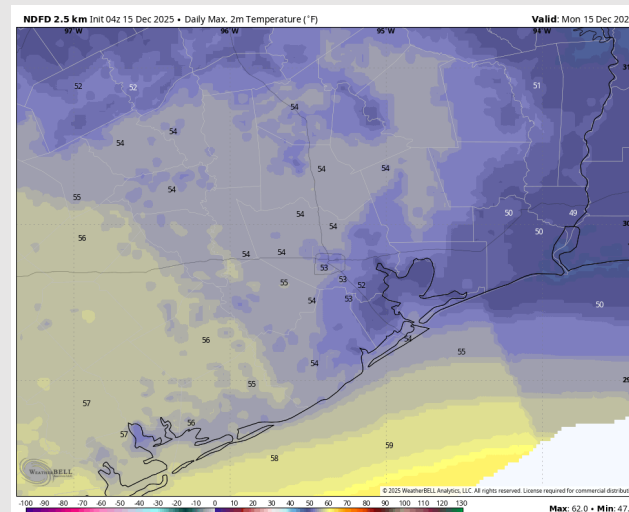
Precip Image: 4 PM CT



Wind Speed:
4 AM CT



High Temps
MON



Houston Pilots: TUE. 12/16/2025

Forecast Discussion

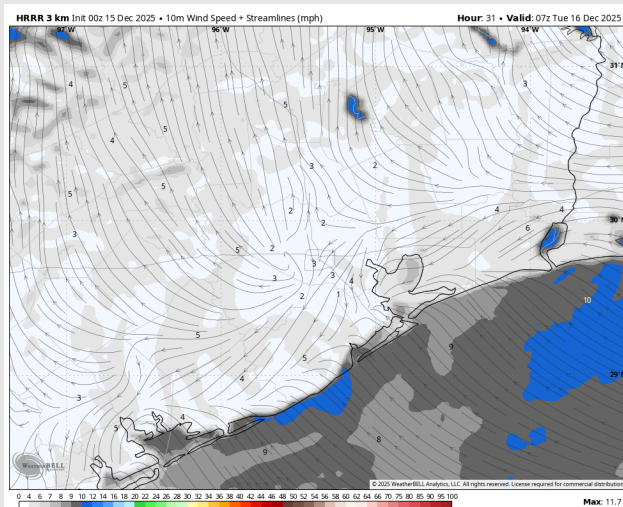
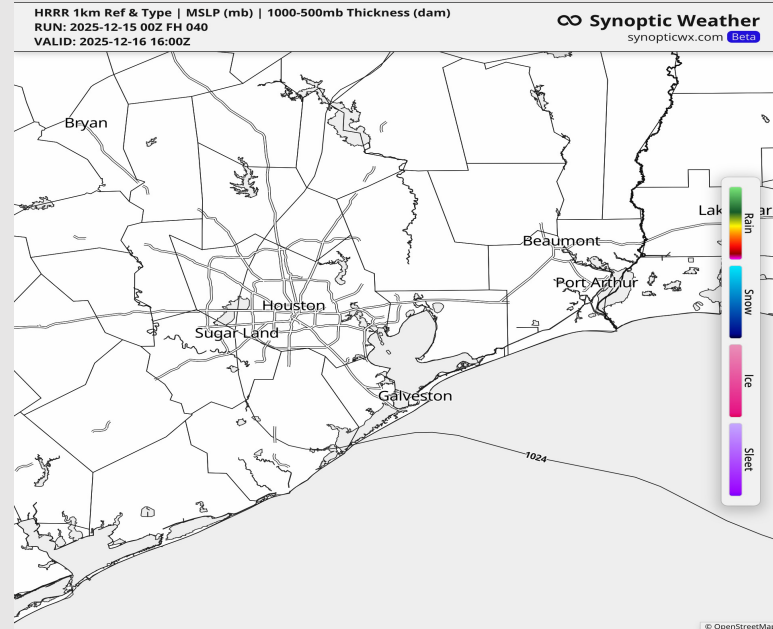
Precip: Dry conditions favored.

Wind: Winds out of the E/SE for much of the day. **N of Morgan's Point:** Winds of 4 – 9 kts through the day. **S of Morgan's Point:** Winds of 5 – 10 kts through 5 PM, increasing slightly to 8 – 13 kts through midnight.

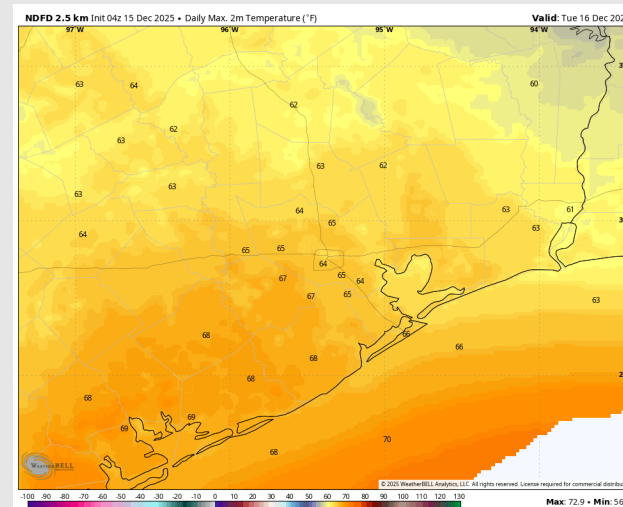
High Temps: **N of Morgan's Point:** Mid 60s F. **S of Morgan's Point:** Upper 60s F.

Visibility: A low-end risk for isolated fog from 5 AM – 9 AM between Morgan's Point and the Boarding Station.

Precip Image: 10 AM CT



Wind Speed:
1 AM CT



High Temps
TUES

Houston Pilots: WED. 12/17/2025

Forecast Discussion

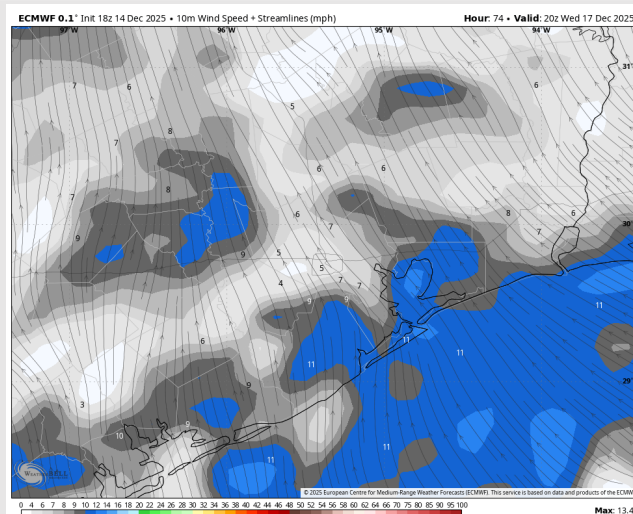
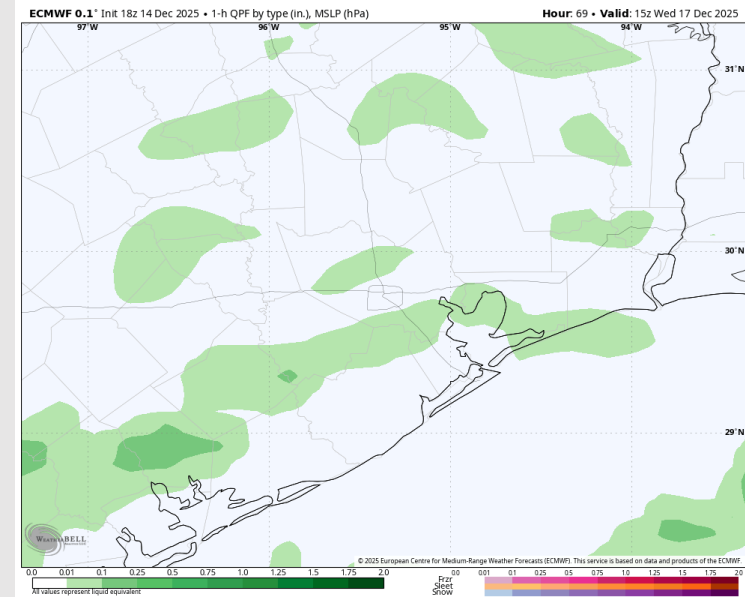
Precip: Scattered showers possible from 6AM – 6PM, with the best coverage from 9AM – 2PM.

Wind: Winds out of the SE through the day. **N of Morgan's Point:** Winds of 5 – 10 kts. **S of Morgan's Point:** Winds of 8 – 13 kts.

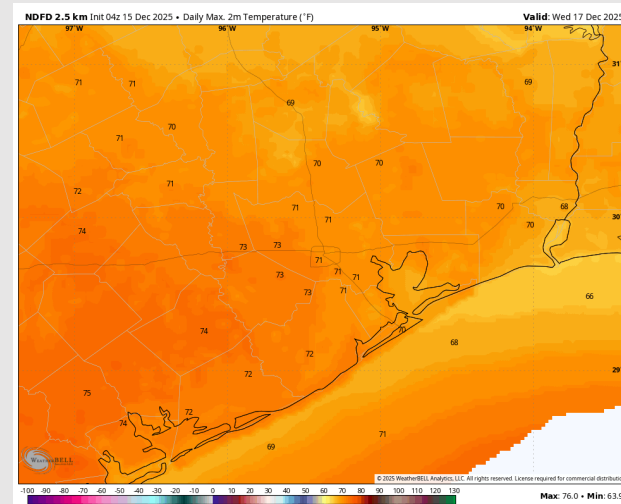
Low Temps: **N of Morgan's Point:** Low 70s F. **S of Morgan's Point:** Low 70s F.

Visibility: No visibility concerns.

Precip Image: 9 AM CT



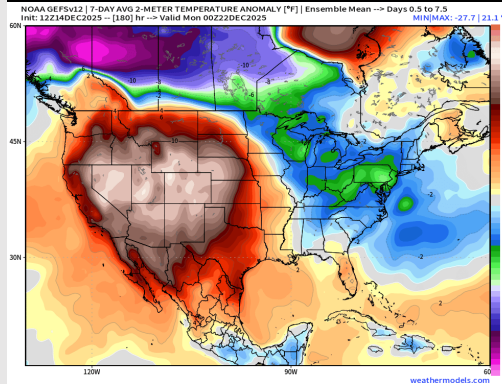
Wind Speed:
2 PM CT



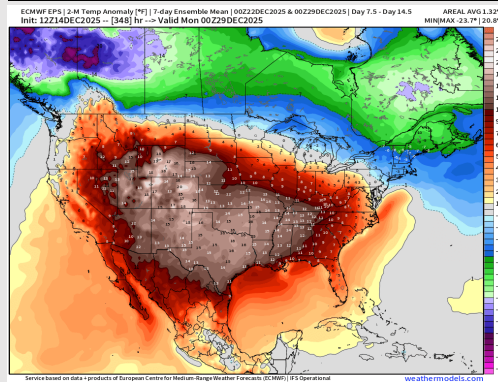
High Temps
Wednesday

Houston Pilots: 12/15/25

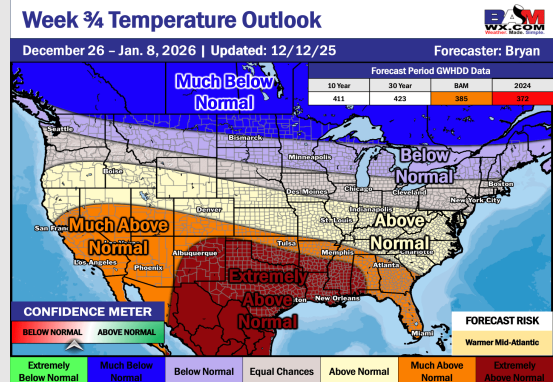
Next 7 Day Temperature Departure



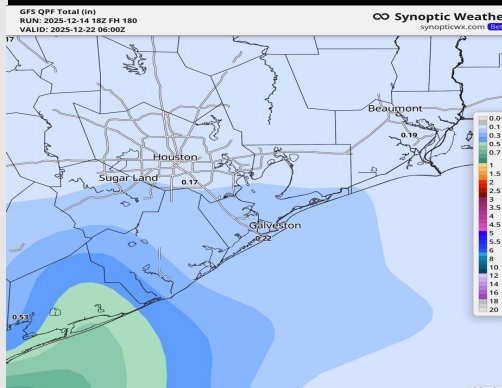
8-14 Day Temperature Departure



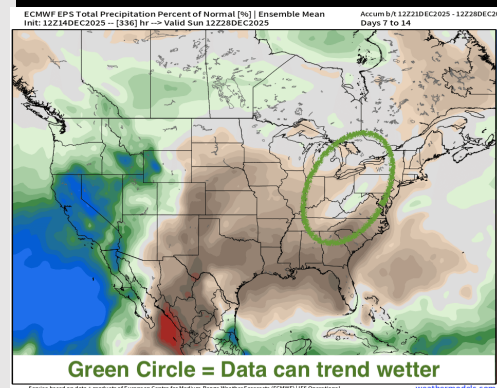
15-30 Day Temperature Departure



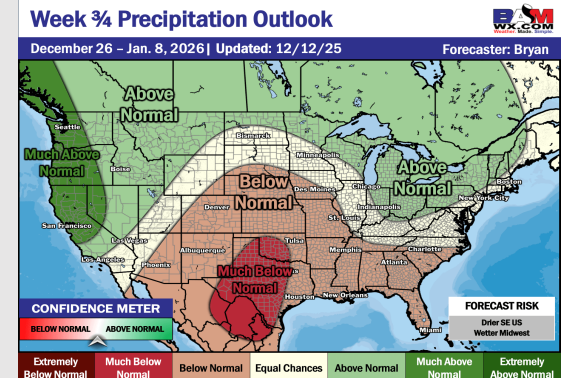
Next 7 Day Total Precipitation



8-14 Day % of Average Precip.



15-30 Day % of Average Precip.



- Above average temps are favored over the next 7 days, with next rain chances around Wednesday.
- Above normal temperatures and below normal rainfall favored in the Week 2 timeframe.
- Extremely above normal temperatures and below normal rainfall expected the last week of December/first week of January.