

# Houston Pilots Forecast Package



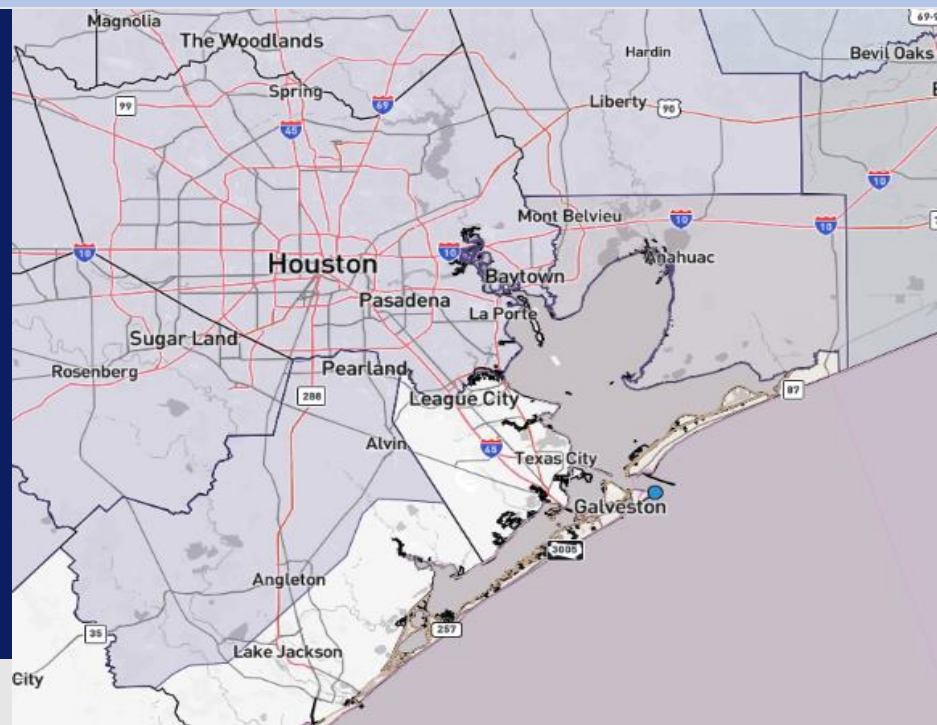
Updated: 12:30 PM CT

Sunday, December 14, 2025

Forecaster: Vince Bryan

## Weather Headlines

- Outside of a few rain chances Thu/Fri, a mostly dry week is favored.
- Watching for patchy fog risks TUE AM and THU AM.
- Sunday (today) and Friday will be the two most windy days of the week.



Current Radar: 1:25 PM CT

As always, please do not hesitate to reach out to us with any forecast questions at [\(317\)-560-8122](tel:317-560-8122). Press 1 for forecast questions.



You can also access real-time forecast updates and 24/7 meteorological chat assistance on your [Clarity](#) app.



# Houston Pilots Extended Range Visibility Report



**Wednesday 12/17/2025**

Fog conditions not favored for Wednesday.

### Forecast Confidence



**Friday 12/19/2025**

Fog conditions not favored for Friday.

### Forecast Confidence



**Thursday 12/18/2025**

Fog possible N of Morgan's Point from 3 AM – Noon.

### Forecast Confidence



### Chance for Fog

Wednesday AM	Unlikely
Wednesday PM	Unlikely
Thursday AM	Possible
Thursday PM	Possible
Friday AM	Unlikely
Friday PM	Unlikely



# Houston Pilots Visibility Chart (miles)



Visibility	Sun 2 pm	Sun 3 pm	Sun 4 pm	Sun 5 pm	Sun 6 pm	Sun 7 pm	Sun 8 pm	Sun 9 pm	Sun 10 pm	Sun 11 pm	Mon 12 am	Mon 1 am	Mon 2 am	Mon 3 am	Mon 4 am	Mon 5 am	Mon 6 am	Mon 7 am	Mon 8 am	Mon 9 am	Mon 10 am	Mon 11 am	Mon 12 pm	Mon 1 pm
Houston Pilots N - 610 Bridge	10	10	10	10	10	10	10	10	10	10	10	10	10	10	10	10	10	10	10	10	10	10	10	10
Houston Pilots M - Kinder 1	10	10	10	10	10	10	10	10	10	10	10	10	10	10	10	10	10	10	10	10	10	10	10	10
Houston Pilots L - Greens Bayou	10	10	10	10	10	10	10	10	10	10	10	10	10	10	10	10	10	10	10	10	10	10	10	10
Houston Pilots K - Shell Crude	10	10	10	10	10	10	10	10	10	10	10	10	10	10	10	10	10	10	10	10	10	10	10	10
Houston Pilots J - Lynchburg Ferries	10	10	10	10	10	10	10	10	10	10	10	10	10	10	10	10	10	10	10	10	10	10	10	10
Houston Pilots I - Exxon 3	10	10	10	10	10	10	10	10	10	10	10	10	10	10	10	10	10	10	10	10	10	10	10	10
Houston Pilots H - Morgans Point	10	10	10	10	10	10	10	10	10	10	10	10	10	10	10	10	10	10	10	10	10	10	10	10
Houston Pilots G - 75/76	10	10	10	10	10	10	10	10	10	10	10	10	10	10	10	10	10	10	10	10	10	10	10	10
Houston Pilots F - 63/64	10	10	10	10	10	10	10	10	10	10	10	10	10	10	10	10	10	10	10	10	10	10	10	10
Houston Pilots E - 51/52	10	10	10	10	10	10	10	10	10	10	10	10	10	10	10	10	10	10	10	10	10	10	10	10
Houston Pilots D - 37/38	10	10	10	10	10	10	10	10	10	10	10	10	10	10	10	10	10	10	10	10	10	10	10	10
Houston Pilots C - 25/26	10	10	10	10	10	10	10	10	10	10	10	10	10	10	10	10	10	10	10	10	10	10	10	10
Houston Pilots B - 11/12	10	10	10	10	10	10	10	10	10	10	10	10	10	10	10	10	10	10	10	10	10	10	10	10
Houston Pilots A - 1 & 2 Bravo	10	10	10	10	10	10	10	10	10	10	10	10	10	10	10	10	10	10	10	10	10	10	10	10

**NOTE: This is automated data that may/may not agree with the official BAM thinking that’s found on the daily slides or special visibility report slides. This data should be used as a guide only**



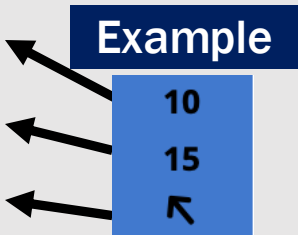
# Houston Pilots Wind Chart



**Sustained Wind 10 Knots**

**Gusts 15 Knots**

**Wind from the SE**



Wind	Sun 2 pm	Sun 3 pm	Sun 4 pm	Sun 5 pm	Sun 6 pm	Sun 7 pm	Sun 8 pm	Sun 9 pm	Sun 10 pm	Sun 11 pm	Mon 12 am	Mon 1 am	Mon 2 am	Mon 3 am	Mon 4 am	Mon 5 am	Mon 6 am	Mon 7 am	Mon 8 am	Mon 9 am	Mon 10 am	Mon 11 am	Mon 12 pm	Mon 1 pm
Houston Pilots N - 610 Bridge	15	15	14	15	13	12	12	12	10	10	9	8	8	8	8	7	7	6	6	6	6	6	5	3
	30	29	28	26	24	22	22	22	20	20	17	16	16	15	15	14	13	12	12	12	12	10	9	8
	✓	✓	✓	✓	✓	✓	✓	✓	✓	✓	✓	✓	✓	✓	✓	✓	✓	✓	✓	✓	✓	✓	✓	✓
Houston Pilots M - Kinder 1	15	15	14	14	13	12	12	12	10	10	9	8	8	8	8	7	7	6	6	6	6	6	5	3
	30	29	28	26	24	22	22	22	20	20	17	17	16	16	15	14	13	12	12	12	12	10	9	8
	✓	✓	✓	✓	✓	✓	✓	✓	✓	✓	✓	✓	✓	✓	✓	✓	✓	✓	✓	✓	✓	✓	✓	✓
Houston Pilots L - Greens Bayou	15	15	15	15	13	12	12	12	10	10	9	8	8	8	8	7	7	6	6	6	6	6	5	3
	30	29	28	26	24	22	22	22	21	21	18	17	16	16	15	15	13	12	12	12	12	10	9	8
	✓	✓	✓	✓	✓	✓	✓	✓	✓	✓	✓	✓	✓	✓	✓	✓	✓	✓	✓	✓	✓	✓	✓	✓
Houston Pilots K - Shell Crude	15	15	15	15	13	12	12	12	12	10	10	8	8	8	8	8	7	6	6	6	6	6	5	3
	30	29	28	26	25	23	22	22	21	21	18	17	17	16	16	15	14	13	12	13	12	12	9	8
	✓	✓	✓	✓	✓	✓	✓	✓	✓	✓	✓	✓	✓	✓	✓	✓	✓	✓	✓	✓	✓	✓	✓	✓
Houston Pilots J - Lynchburg Ferries	17	17	16	15	14	12	12	12	10	10	9	8	8	8	8	7	6	6	6	6	6	6	3	3
	29	29	28	26	25	23	23	22	21	21	18	17	16	16	16	15	14	13	12	12	12	10	9	8
	✓	✓	✓	✓	✓	✓	✓	✓	✓	✓	✓	✓	✓	✓	✓	✓	✓	✓	✓	✓	✓	✓	✓	✓
Houston Pilots I - Exxon 3	18	18	18	18	17	17	17	17	17	16	15	15	14	14	13	13	12	10	9	9	8	7	6	5
	28	29	28	26	28	24	24	25	24	24	22	21	20	20	18	17	16	15	14	13	13	12	10	9
	✓	✓	✓	✓	✓	✓	✓	✓	✓	✓	✓	✓	✓	✓	✓	✓	✓	✓	✓	✓	✓	✓	✓	✓
Houston Pilots H - Morgans Point	18	18	18	18	18	17	17	17	17	17	16	15	15	14	14	13	12	10	10	9	8	7	6	6
	29	29	29	28	28	25	25	25	25	24	23	21	21	20	20	18	17	16	15	13	14	13	10	10
	✓	✓	✓	✓	✓	✓	✓	✓	✓	✓	✓	✓	✓	✓	✓	✓	✓	✓	✓	✓	✓	✓	✓	✓
Houston Pilots G - 75/76	21	22	21	21	21	20	20	21	20	20	20	17	17	17	17	16	15	14	13	12	10	8	7	6
	32	31	30	30	29	28	29	30	29	28	26	25	26	25	24	23	22	20	18	16	15	14	12	10
	✓	✓	✓	✓	✓	✓	✓	✓	✓	✓	✓	✓	✓	✓	✓	✓	✓	✓	✓	✓	✓	✓	✓	✓
Houston Pilots F - 63/64	22	22	21	21	20	20	21	21	20	20	20	18	18	18	17	17	16	15	14	13	10	9	7	6
	32	31	30	30	29	29	30	31	29	29	28	26	26	26	25	25	23	21	20	17	16	15	12	12
	✓	✓	✓	✓	✓	✓	✓	✓	✓	✓	✓	✓	✓	✓	✓	✓	✓	✓	✓	✓	✓	✓	✓	✓
Houston Pilots E - 51/52	22	23	22	22	22	22	22	22	22	21	20	20	20	20	18	17	17	15	14	13	12	9	8	6
	32	33	32	32	31	31	32	32	30	30	29	26	28	26	26	25	24	22	20	18	16	15	14	13
	✓	✓	✓	✓	✓	✓	✓	✓	✓	✓	✓	✓	✓	✓	✓	✓	✓	✓	✓	✓	✓	✓	✓	✓
Houston Pilots D - 37/38	22	22	22	22	23	23	24	23	22	22	21	20	20	20	18	17	17	15	15	13	12	10	8	7
	33	32	31	32	32	33	33	33	31	31	29	28	28	26	26	26	24	22	20	20	17	15	14	13
	✓	✓	✓	✓	✓	✓	✓	✓	✓	✓	✓	✓	✓	✓	✓	✓	✓	✓	✓	✓	✓	✓	✓	✓
Houston Pilots C - 25/26	22	22	22	22	22	22	22	22	22	21	20	20	20	18	17	17	16	15	15	13	12	10	8	7
	33	32	32	32	32	32	32	32	30	30	29	26	26	26	26	25	23	22	20	20	17	15	14	13
	✓	✓	✓	✓	✓	✓	✓	✓	✓	✓	✓	✓	✓	✓	✓	✓	✓	✓	✓	✓	✓	✓	✓	✓
Houston Pilots B - 11/12	22	22	21	22	20	21	21	21	20	20	18	17	17	17	16	16	15	14	13	13	12	10	9	8
	31	31	30	31	30	29	31	31	29	28	26	25	25	25	24	23	22	20	20	18	17	15	15	13
	✓	✓	✓	✓	✓	✓	✓	✓	✓	✓	✓	✓	✓	✓	✓	✓	✓	✓	✓	✓	✓	✓	✓	✓
Houston Pilots A - 1 & 2 Bravo	25	25	24	24	23	22	24	24	24	23	22	20	21	20	20	20	17	16	15	15	13	12	10	8
	37	37	35	35	32	32	33	35	33	33	31	29	29	29	28	26	25	23	22	21	18	17	16	14
	✓	✓	✓	✓	✓	✓	✓	✓	✓	✓	✓	✓	✓	✓	✓	✓	✓	✓	✓	✓	✓	✓	✓	✓

**NOTE: This is automated data that may/may not agree with the official BAM thinking that's found on the daily slides.**

**This data should be used as a guide only.**



# Houston Pilots: SUN. 12/14/2025

## Forecast Discussion

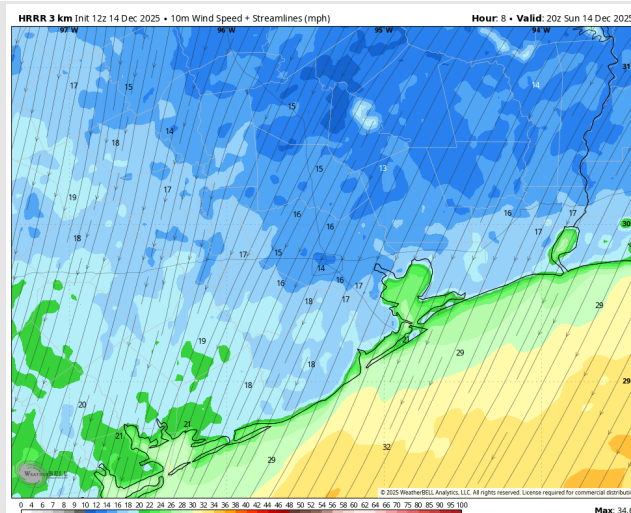
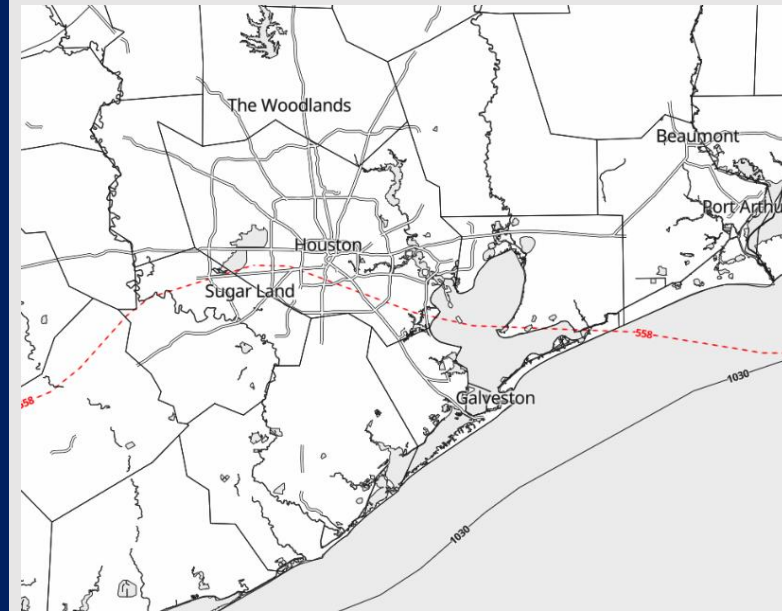
**Precip:** Dry weather favored the rest of the day.

**Wind:** Winds out of the NE through the day. **N of Morgan's Point:** Winds of 10-15 kts through 7 PM, decreasing 3 – 8 kts through midnight. **S of Morgan's Point:** Winds of 23 – 28 kts through midnight. Periodic gusts of 25-35 knots favored through the day.

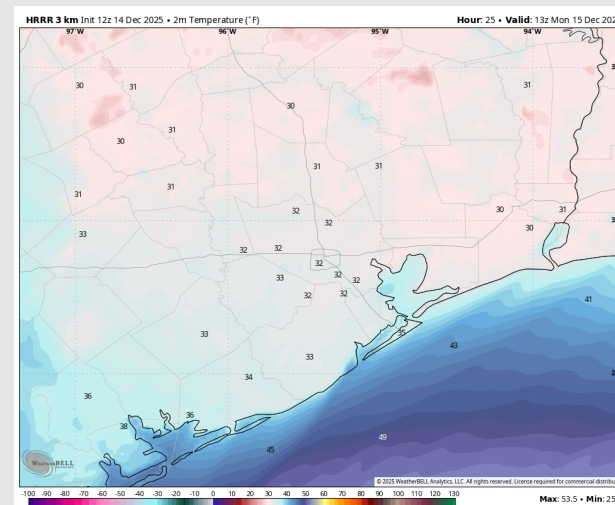
**Low Temps:** **N of Morgan's Point:** Low 30s F. **S of Morgan's Point:** Upper 30s F.

**Visibility:** No visibility concerns.

## Precip Image: 7 PM CT



Wind Speed:  
4 PM CT



Low Temps  
Monday AM



# Houston Pilots: MON. 12/15/2025

## Forecast Discussion

**Precip:** Dry conditions favored for Monday.

**Wind:** Winds out of the NE through 4 PM, then out of the SE through the evening. **N of Morgan's Point:** Winds of 5 – 10 kts. **S of Morgan's Point:** Winds 15-20 kts through 6 AM, decreasing to 13 – 18 kts through 10 AM, then decreasing again to 5 – 10 kts for the remainder of the day. **Gusts of 15-20 kts through 4 AM, becoming calmer after that.**

**High Temps:** **N of Morgan's Point:** Low 50s F. **S of Morgan's Point:** Upper 40s F.

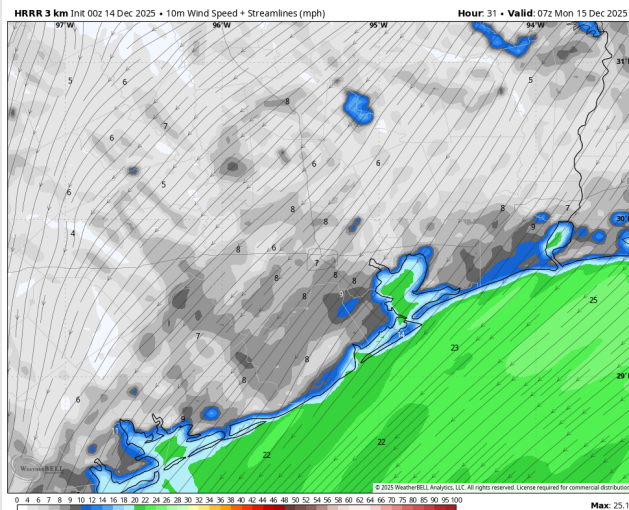
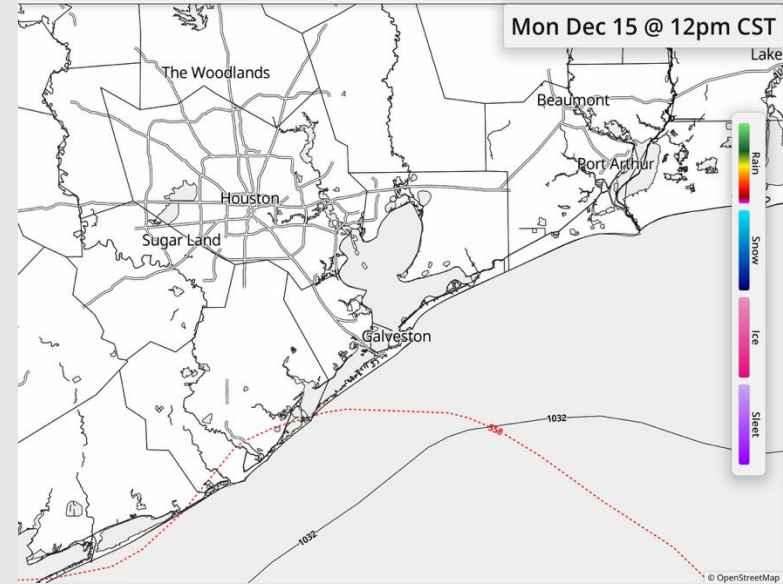
**Visibility:** No visibility concerns for Monday.

## Precip Image: 12 PM CT

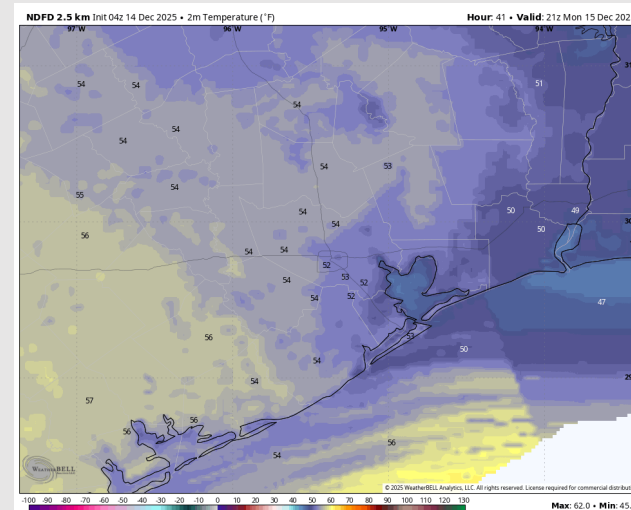
HRRR 1km Ref & Type | MSLP (mb) | 1000-500mb Thickness (dam)  
RUN: 2025-12-14 00Z FH 042  
VALID: 2025-12-15 18:00Z

∞ Synoptic Weather  
synopticwx.com [Beta](#)

Mon Dec 15 @ 12pm CST



**Wind Speed:**  
**1 AM CT**



**High Temps**  
**MON**



# Houston Pilots: TUE. 12/16/2025

## Forecast Discussion

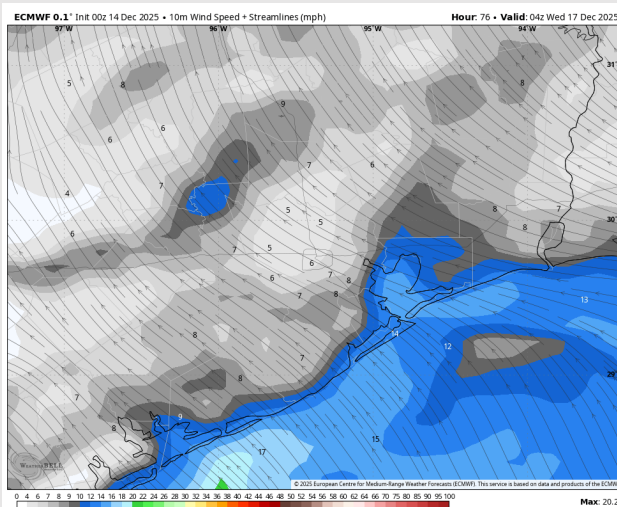
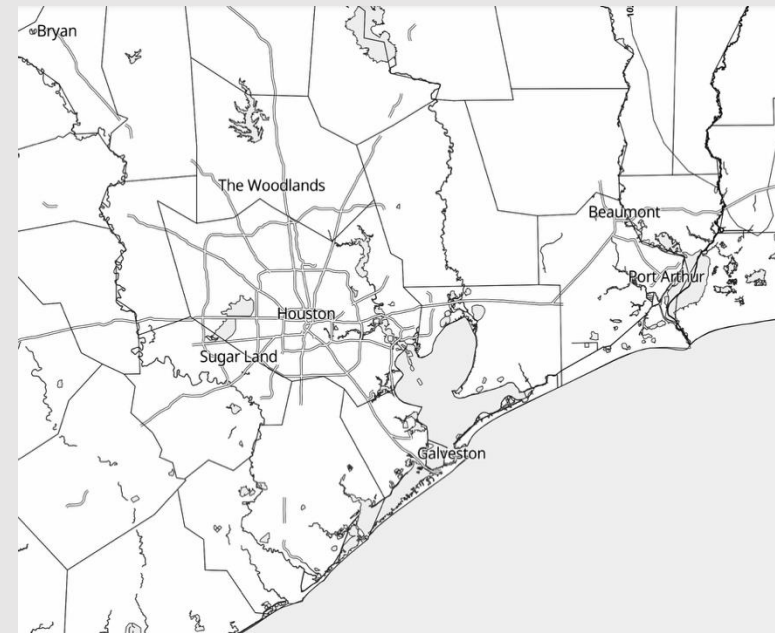
**Precip:** Dry conditions favored.

**Wind:** Winds out of the ESE for much of the day. **N of Morgan's Point:** Winds of 4 – 9 kts through the day. **S of Morgan's Point:** Winds of 6 – 11 kts through 5 PM, increasing slightly to 8 – 13 kts through midnight. **A few gusts to 20 kts S of Morgan's Point after 5 PM.**

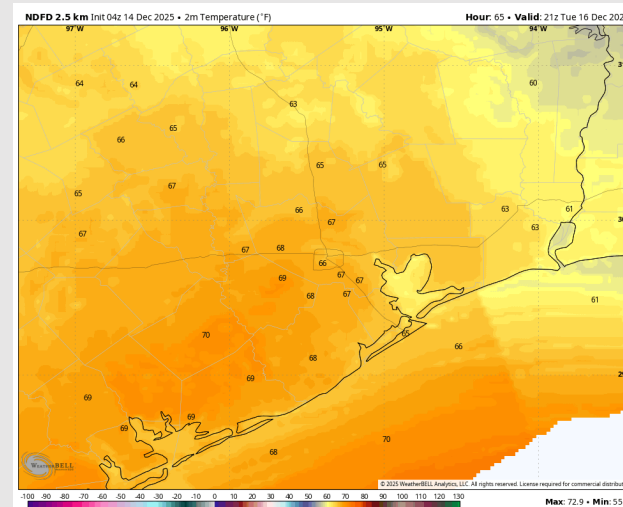
**High Temps:** **N of Morgan's Point:** Upper 60s F. **S of Morgan's Point:** Low 60s F.

**Visibility:** A low-end risk for isolated fog from 5 AM – 9 AM between Morgan's Point and the Boarding Station.

## Precip Image: 1 PM CT



**Wind Speed:**  
10 PM CT

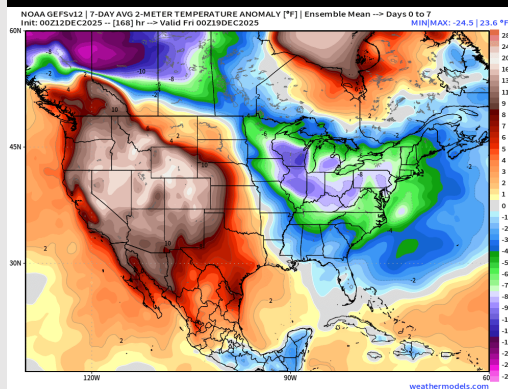


**High Temps**  
**TUES**

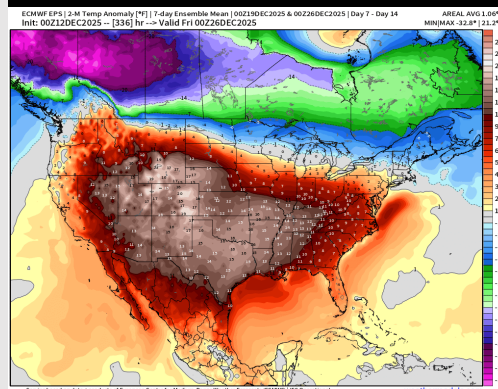


# Houston Pilots: 12/14/25

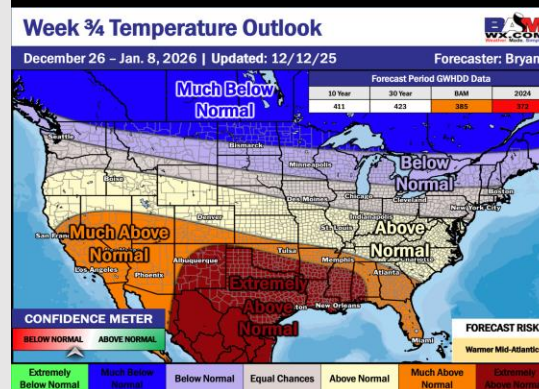
## Next 7 Day Temperature Departure



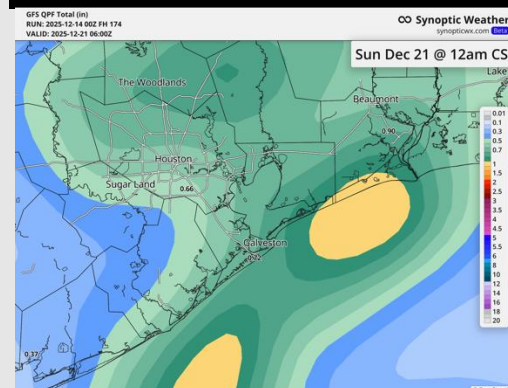
## 8-14 Day Temperature Departure



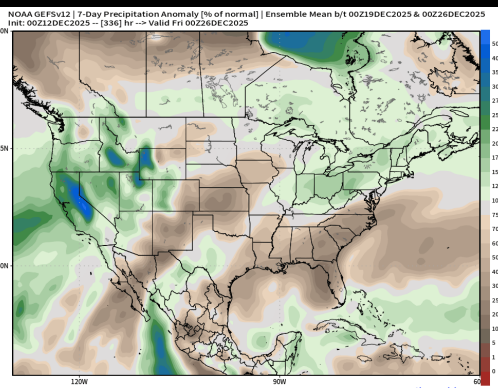
## 15-30 Day Temperature Departure



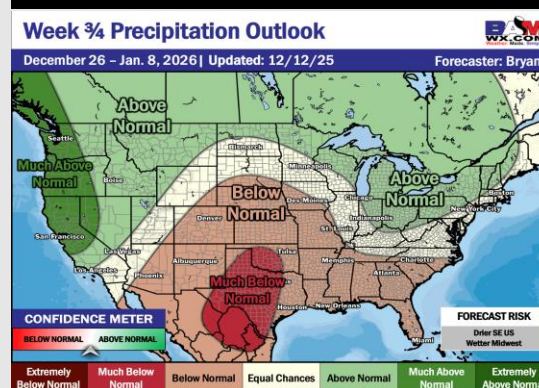
## Next 7 Day Total Precipitation



## 8-14 Day % of Average Precip.



## 15-30 Day % of Average Precip.



- Above average temps are favored over the next 7 days, with next rain chances around Wednesday.
- Above normal temperatures and below normal rainfall favored in the Week 2 timeframe.
- Extremely above normal temperatures and below normal rainfall expected the last week of December/first week of January.