

Houston Pilots Forecast Package



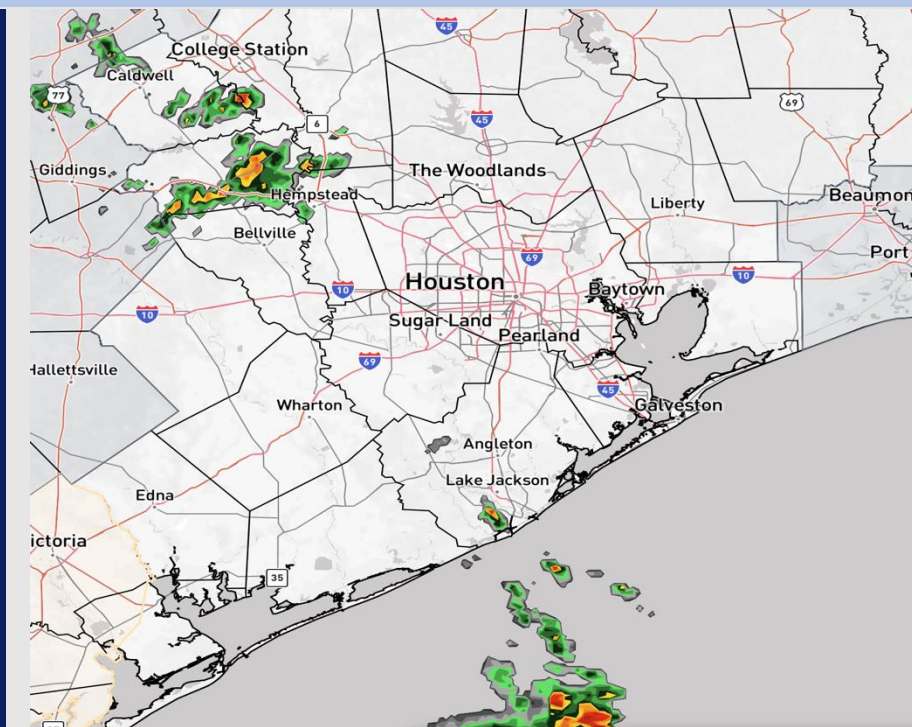
Updated: 9:40 AM CT

Saturday, December 13, 2025

Forecaster: Jonathan Kipper

Weather Headlines

- See the latest visibility slides for updated thoughts on sea fog through Sunday morning!
- Scattered showers/storms will be possible through the early evening then again into the early SUN AM window.
- Gusty winds up to 30+ kts possible Sunday, particularly for the Boarding Station.



Current Radar: 9:25 AM CT

As always, please do not hesitate to reach out to us with any forecast questions at [\(317\)-560-8122](tel:317-560-8122). Press 1 for forecast questions.

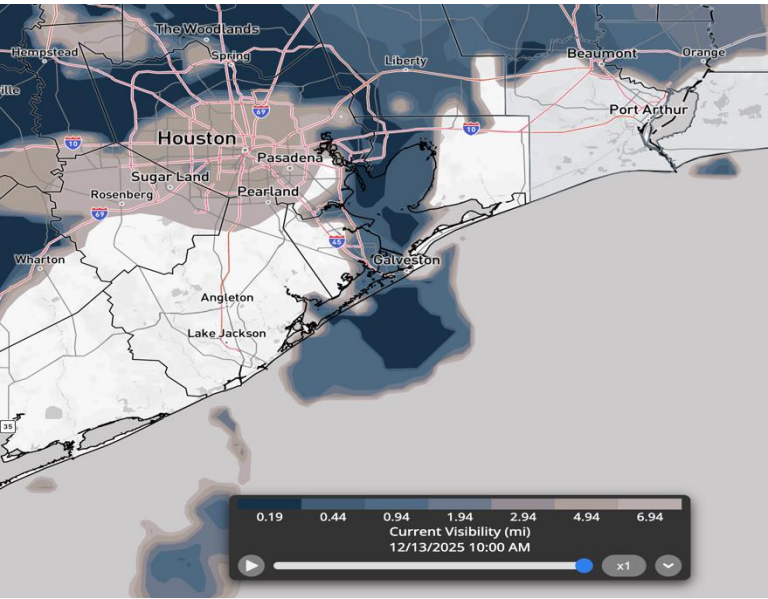


You can also access real-time forecast updates and 24/7 meteorological chat assistance on your [Clarity](#) app.

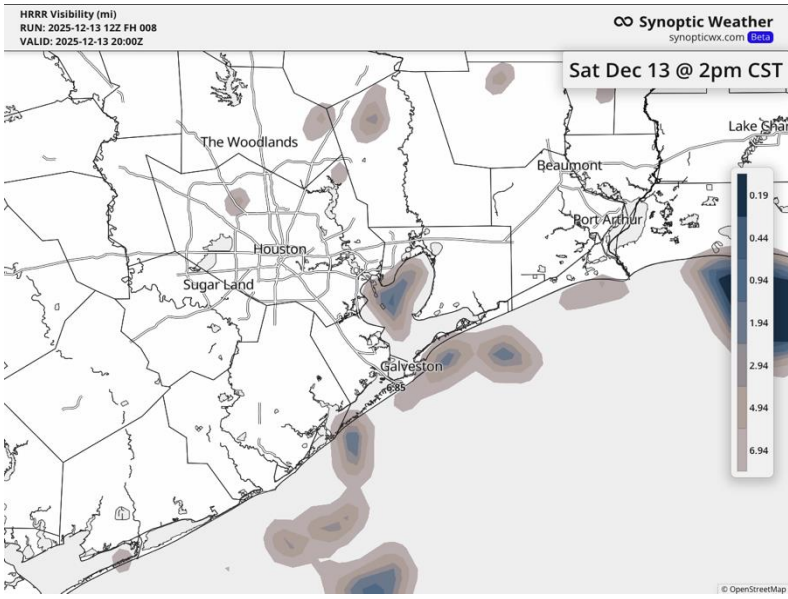
Houston Pilots Visibility Report




CURRENT VISIBILITY



2 PM CT SAT VISIBILITY



Confidence



TIMEFRAME DISCUSSED

THREAT

N of Morgan's Point: now
- 10 AM SAT

S of Morgan's Point: 2 AM
- end of day

MEDIUM

Patchy fog will be a risk for All Stations from now through 10 AM. Any fog will be capable of reducing visibilities to <0.5 miles. Fog is anticipated to clear N of Morgan's Point after 10 AM.

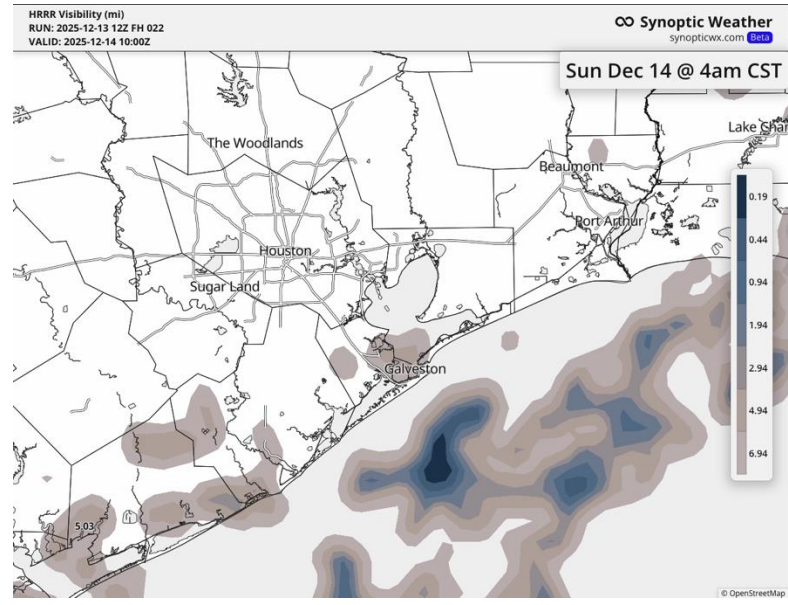
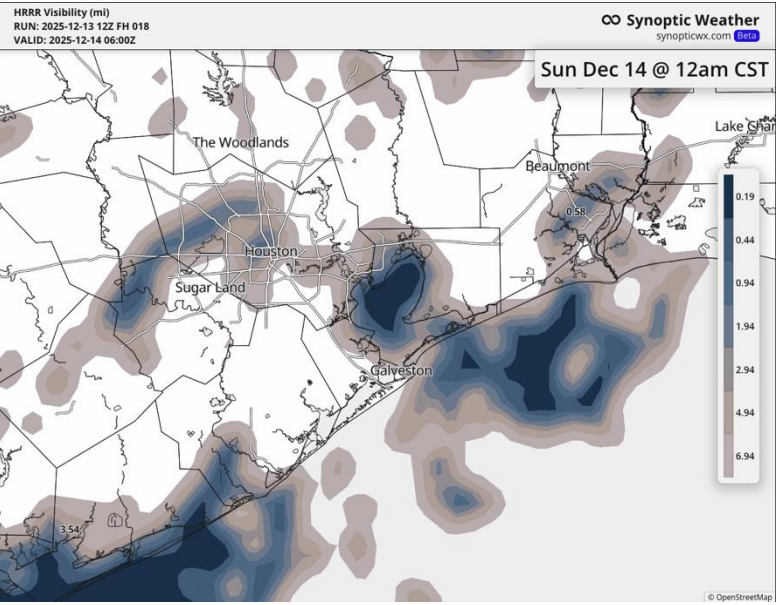
Patchy sea fog can stick around through the day on Saturday S of Morgan's Point, with greatest coverage lasting through 12 PM. Fog will become isolated in nature from from 12 - 10 PM SAT with reduced visibilities of 1 mile or less.

Houston Pilots Visibility Report




12 AM CT SUN VISIBILITY

4 AM CT SUN VISIBILITY



Confidence



TIMEFRAME DISCUSSED	THREAT
10 PM SAT- 5 AM SUN	LOW – MED

Isolated to patchy pockets of fog will be in play from 10 PM SAT through 5 AM SUN, with any pockets able to reduce visibilities to <0.5 miles.

Given the forecast for thunderstorm activity in this time frame, pockets of sea fog may remain more isolated. This fog risk is expected to quickly dissipate in the 3 - 5 AM window from North to South as a cold front arrives and sweeps storms / any fog away south of the bay.

Houston Pilots Extended Range Visibility Report



Tuesday 12/16/2025

Fog possible for all stations from 3 AM – 9 AM. Upper-level clouds will be a risk at this range.

Forecast Confidence



Thursday 12/18/2025

Fog conditions not favored at this time.

Forecast Confidence



Wednesday 12/17/2025

Fog conditions not favored at this time.

Forecast Confidence



Chance for Fog

Tuesday AM	Possible
Tuesday PM	Unlikely
Wednesday AM	Unlikely
Wednesday PM	Unlikely
Thursday AM	Unlikely
Thursday PM	Unlikely

Houston Pilots Visibility Chart (miles)



Visibility	Sat 11 am	Sat 12 pm	Sat 1 pm	Sat 2 pm	Sat 3 pm	Sat 4 pm	Sat 5 pm	Sat 6 pm	Sat 7 pm	Sat 8 pm	Sat 9 pm	Sat 10 pm	Sat 11 pm	Sun 12 am	Sun 1 am	Sun 2 am	Sun 3 am	Sun 4 am	Sun 5 am	Sun 6 am	Sun 7 am	Sun 8 am	Sun 9 am	Sun 10 am
Houston Pilots N - 610 Bridge	6.9	10	10	10	10	10	10	10	10	10	9	6.9	4.9	3.9	2.5	0.5	0.2	0.2	0.2	0.5	0.7	2.9	4.9	8
Houston Pilots M - Kinder 1	6.9	10	10	10	10	10	10	10	10	10	9	6.9	4.9	3.9	2.5	0.5	0.5	0.2	0.2	0.5	0.7	2.9	4.9	8
Houston Pilots L - Greens Bayou	6.9	10	10	10	10	10	10	10	10	10	9	6.9	4.9	3.9	2.5	0.5	0.5	0.2	0.2	0.5	0.7	2.5	4.9	8
Houston Pilots K - Shell Crude	6.9	10	10	10	10	10	10	10	10	10	9	6.9	4.9	3.9	2.5	0.5	0.5	0.2	0.2	0.5	0.7	2	3.9	6.9
Houston Pilots J - Lynchburg Ferries	6.9	10	10	10	10	10	10	10	10	10	9	6.9	4.9	3.9	2.5	0.5	0.2	0.2	0.2	0.5	0.5	1.1	3.9	6.9
Houston Pilots I - Exxon 3	6.9	10	10	10	10	10	10	10	10	10	9	6.9	4.9	0.5	0.8	0.5	0.2	0.2	0.2	0.2	0.5	0.5	2	4.9
Houston Pilots H - Morgans Point	4.9	10	10	10	10	10	10	10	10	10	6.9	4.9	1.6	0.5	0.3	0.2	0.2	0.2	0.2	0.2	0.2	0.2	0.2	3.9
Houston Pilots G - 75/76	4.4	10.5	10.5	10.5	10.5	10.5	10.5	10.5	10.5	5.4	1	2.1	2.1	1	0.8	0.7	0.7	0.7	0.2	0.2	0.2	0.2	9	9
Houston Pilots F - 63/64	4.4	10.5	10.5	10.5	10.5	10.5	10.5	10.5	10.5	5.4	1	2.1	2.1	1	1	0.7	0.7	0.7	0.2	0.2	0.2	0.5	9	9
Houston Pilots E - 51/52	10.5	10.5	10.5	10.5	10.5	10.5	10.5	10.5	10.5	10.5	3.4	3	2.1	1.3	1	0.7	0.7	0.7	0.2	0.2	0.5	0.5	9	9
Houston Pilots D - 37/38	10.5	10.5	10.5	10.5	10.5	10.5	10.5	10.5	10.5	10.5	4.4	3	2.1	1.6	1.6	1	1	0.7	0.5	0.5	0.7	1.1	9	9
Houston Pilots C - 25/26	10.5	10.5	10.5	10.5	10.5	10.5	10.5	10.5	10.5	10.5	7.4	3	2.1	1.6	1.6	1	1	0.7	0.5	0.5	1.1	0.7	9	9
Houston Pilots B - 11/12	10.5	10.5	10.5	10.5	10.5	10.5	10.5	10.5	10.5	10.5	7.4	3	1.6	1	1	0.7	0.7	0.7	0.2	0.2	0.5	0.5	9	9
Houston Pilots A - 1 & 2 Bravo	10.5	10.5	10.5	10.5	10.5	10.5	10.5	10.5	10.5	10.5	9.5	5.4	1.6	1.6	1.6	1	0.7	0.7	0.2	0.5	0.5	0.7	9	9

NOTE: This is automated data that may/may not agree with the official BAM thinking that's found on the daily slides or special visibility report slides. This data should be used as a guide only

Houston Pilots Wind Chart



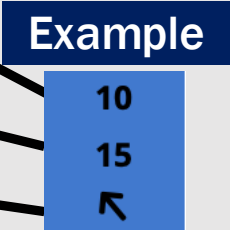
Forecast Confidence



Sustained Wind 10 Knots

Gusts 15 Knots

Wind from the SE



Wind	Sat 11 am	Sat 12 pm	Sat 1 pm	Sat 2 pm	Sat 3 pm	Sat 4 pm	Sat 5 pm	Sat 6 pm	Sat 7 pm	Sat 8 pm	Sat 9 pm	Sat 10 pm	Sat 11 pm	Sun 12 am	Sun 1 am	Sun 2 am	Sun 3 am	Sun 4 am	Sun 5 am	Sun 6 am	Sun 7 am	Sun 8 am	Sun 9 am	Sun 10 am
Houston Pilots N - 610 Bridge	5 9 ↖	5 10 ↖	6 12 ↖	6 13 ↖	6 13 ↖	6 13 ↖	6 13 ↖	6 10 ↖	5 9 ↖	3 7 ↖	2 6 ↖	2 5 ↖	1 5 ↖	1 5 ↖	2 5 ↓	3 8 ↓	6 10 ↓	7 14 ↓	10 18 ↓	13 21 ↓	14 24 ↓	15 26 ↓	15 26 ↓	15 28 ↓
Houston Pilots M - Kinder 1	5 9 ↖	6 10 ↖	6 12 ↖	6 13 ↖	6 13 ↖	6 13 ↖	6 13 ↖	6 10 ↖	5 9 ↖	3 7 ↖	2 6 ↖	2 5 ↖	1 5 ↖	1 5 ↖	2 5 ↓	3 8 ↓	6 10 ↓	7 14 ↓	9 18 ↓	13 21 ↓	14 24 ↓	15 26 ↓	15 26 ↓	15 26 ↓
Houston Pilots L - Greens Bayou	5 9 ↖	6 10 ↖	6 12 ↖	6 13 ↖	6 13 ↖	6 13 ↖	6 13 ↖	6 10 ↖	5 9 ↖	3 7 ↖	2 7 ↖	2 6 ↖	1 5 ↖	1 5 ↖	2 5 ↓	3 8 ↓	5 10 ↓	7 14 ↓	9 18 ↓	12 22 ↓	14 24 ↓	15 26 ↓	15 26 ↓	15 26 ↓
Houston Pilots K - Shell Crude	5 9 ↖	6 10 ↖	6 12 ↖	6 13 ↖	6 13 ↖	7 13 ↖	6 13 ↖	6 10 ↖	5 9 ↖	3 7 ↖	2 7 ↖	2 6 ↖	1 5 ↖	1 5 ↖	2 5 ↓	3 7 ↓	5 10 ↓	7 14 ↓	9 18 ↓	12 22 ↓	14 25 ↓	15 28 ↓	15 26 ↓	15 26 ↓
Houston Pilots J - Lynchburg Ferries	5 9 ↖	5 10 ↖	6 12 ↖	6 13 ↖	6 13 ↖	6 13 ↖	6 13 ↖	6 10 ↖	5 9 ↖	3 7 ↖	2 6 ↖	2 5 ↖	1 5 ↖	1 3 ↖	1 5 ↓	3 7 ↓	5 9 ↓	7 14 ↓	9 18 ↓	12 22 ↓	13 25 ↓	15 28 ↓	15 28 ↓	15 28 ↓
Houston Pilots I - Exxon 3	6 9 ↖	6 10 ↖	7 13 ↖	8 13 ↖	8 15 ↖	8 15 ↖	8 14 ↖	8 12 ↖	7 10 ↖	6 9 ↖	5 7 ↖	5 7 ↖	3 6 ↖	3 6 ↖	3 6 ↓	6 9 ↓	8 12 ↓	10 15 ↓	14 20 ↓	17 24 ↓	18 26 ↓	20 28 ↓	20 28 ↓	18 26 ↓
Houston Pilots H - Morgans Point	6 9 ↖	6 10 ↖	7 12 ↖	8 13 ↖	8 14 ↖	8 14 ↖	8 14 ↖	7 12 ↖	7 10 ↖	6 9 ↖	5 7 ↖	3 7 ↖	3 6 ↖	3 6 ↖	6 8 ↓	6 10 ↓	7 14 ↓	10 20 ↓	13 23 ↓	16 25 ↓	17 25 ↓	18 28 ↓	18 28 ↓	18 28 ↓
Houston Pilots G - 75/76	6 10 ↖	6 12 ↖	7 13 ↖	7 13 ↖	8 14 ↖	8 15 ↖	8 14 ↖	8 12 ↖	7 10 ↖	6 9 ↖	6 8 ↖	6 8 ↖	5 7 ↖	3 6 ↖	3 6 ↖	6 9 ↓	8 12 ↓	10 15 ↓	14 20 ↓	17 26 ↓	21 30 ↓	22 31 ↓	22 32 ↓	22 31 ↓
Houston Pilots F - 63/64	6 10 ↖	6 12 ↖	6 13 ↖	6 13 ↖	7 14 ↖	8 14 ↖	8 14 ↖	7 12 ↖	7 10 ↖	6 9 ↖	6 7 ↖	5 8 ↖	5 7 ↖	3 6 ↖	3 6 ↖	6 8 ↓	8 10 ↓	10 15 ↓	14 20 ↓	17 25 ↓	21 30 ↓	22 32 ↓	22 32 ↓	22 32 ↓
Houston Pilots E - 51/52	6 10 ↖	6 12 ↖	7 12 ↖	6 13 ↖	6 13 ↖	7 13 ↖	7 13 ↖	6 10 ↖	6 9 ↖	6 8 ↖	5 7 ↖	5 7 ↖	3 6 ↖	3 6 ↖	3 6 ↖	6 8 ↓	7 9 ↓	9 20 ↓	13 24 ↓	17 29 ↓	21 32 ↓	22 33 ↓	23 32 ↓	22 32 ↓
Houston Pilots D - 37/38	6 10 ↖	6 12 ↖	6 12 ↖	6 13 ↖	6 13 ↖	7 13 ↖	7 12 ↖	6 9 ↖	6 8 ↖	5 7 ↖	5 7 ↖	5 7 ↖	3 6 ↖	3 6 ↖	3 6 ↖	5 8 ↓	7 9 ↓	9 13 ↓	13 18 ↓	17 24 ↓	20 29 ↓	22 31 ↓	23 33 ↓	23 32 ↓
Houston Pilots C - 25/26	6 10 ↖	6 10 ↖	6 12 ↖	6 13 ↖	6 12 ↖	7 12 ↖	6 12 ↖	6 9 ↖	6 8 ↖	5 7 ↖	3 7 ↖	3 6 ↖	3 6 ↖	3 6 ↖	3 6 ↖	5 8 ↓	6 9 ↓	8 12 ↓	12 22 ↓	15 28 ↓	20 30 ↓	22 32 ↓	22 32 ↓	22 32 ↓
Houston Pilots B - 11/12	6 10 ↖	6 10 ↖	6 12 ↖	6 12 ↖	6 12 ↖	6 12 ↖	6 10 ↖	6 9 ↖	5 8 ↖	3 7 ↖	3 7 ↖	3 7 ↖	3 6 ↖	3 6 ↖	3 6 ↖	3 8 ↓	6 9 ↓	8 12 ↓	10 16 ↓	14 21 ↓	17 25 ↓	20 29 ↓	20 29 ↓	21 31 ↓
Houston Pilots A - 1 & 2 Bravo	7 10 ↖	6 12 ↖	6 12 ↖	6 12 ↖	6 10 ↖	6 10 ↖	6 10 ↖	6 9 ↖	6 9 ↖	6 8 ↖	5 7 ↖	5 7 ↖	3 7 ↖	3 6 ↖	3 6 ↖	5 8 ↓	7 9 ↓	8 12 ↓	13 17 ↓	15 22 ↓	18 26 ↓	21 30 ↓	22 32 ↓	24 33 ↓

NOTE: This is automated data that may/may not agree with the official BAM thinking that's found on the daily slides.
This data should be used as a guide only.

Houston Pilots: SAT. 12/13/2025

Forecast Discussion

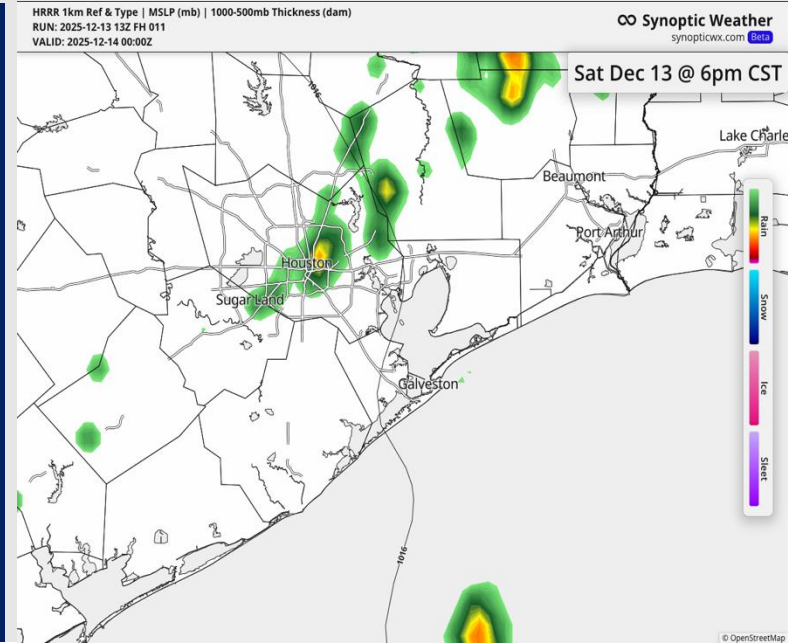
Precip: Isolated showers/storms will be in play through ~8 PM, with best chances between 2 PM – 7 PM N of Morgan's Point. A couple isolated cells can linger just N of Morgan's Point beyond 8 PM.

Wind: Winds will be out of the SSE through ~9 PM before becoming variable in nature. **N of Morgan's Point:** Winds of 3 – 8 kts through the day. **S of Morgan's Point:** Winds of 5 – 10 kts through the day. **Negligible gusts through the day.**

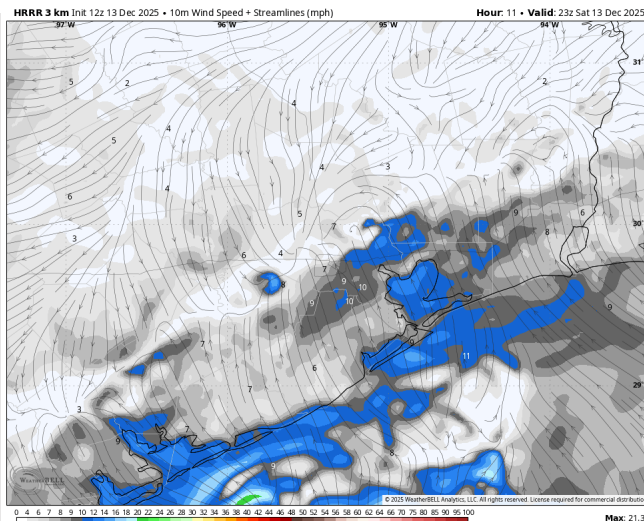
High Temps: **N of Morgan's Point:** Mid 70s F. **S of Morgan's Point:** Low 70s F.

Visibility: Patchy fog likely from 2 AM – 9 AM for all Stations. **Fog anticipated to continue in BROKEN-UP NATURE from 9 AM through the rest of the day S of Morgan's Point.** Fog is favored to reduce to **ISOLATED POCKETS** of coverage from 12 PM – 11 PM.

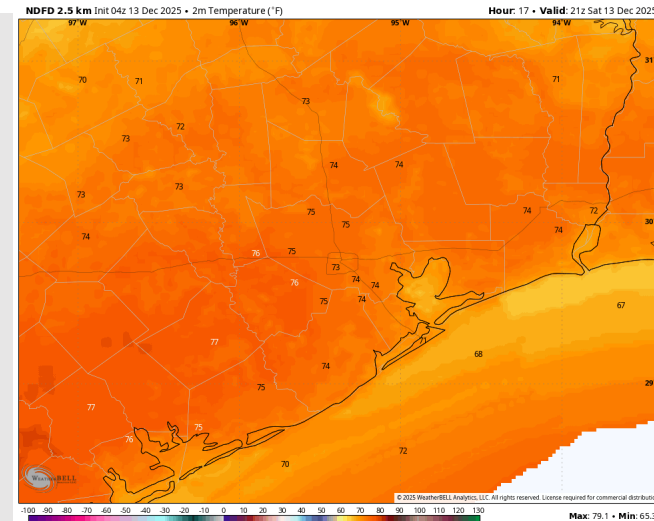
Precip Image: 6 PM CT



Wind Speed:
5 PM CT



High Temps
Today



Houston Pilots: SUN. 12/14/2025

Forecast Discussion

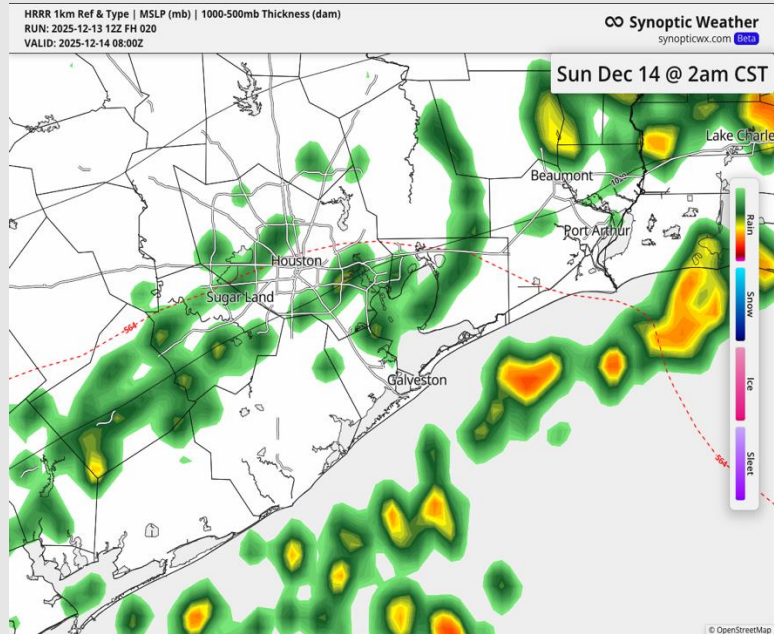
Precip: Scattered thunderstorms from 12 AM – 5 AM, gradually clearing out through 9 AM. Dry after 9 AM. **Lightning and a few gusts to 30 kts would be hazards. While not favored, isolated pockets of pea-sized hail cannot be ruled out.**

Wind: Winds to be variable through 3 AM before shifting out of the NE after 5 AM and remaining there the rest of the day. **N of Morgan's Point:** Winds of 3 – 8 kts through 3 AM, quickly increasing to 11 – 16 kts through 6 PM, calming to 8 – 13 kts through 12 AM. **S of Morgan's Point:** Winds of 5 – 10 kts through 4 AM, quickly increasing to 18 – 23 kts through 12 AM. Winds of 25 – 30 kts at the **Boarding Station** from 8 AM – 2 PM. **Gusts of 28 – 33 kts N of Morgan's Point from 3 AM – 10 AM, decreasing to 21 – 26 kts the rest of the day. Gusts of 30 - 35 kts S of Morgan's Point from 5 AM – 11 AM, decreasing to 23 – 28 kts the rest of the PM.**

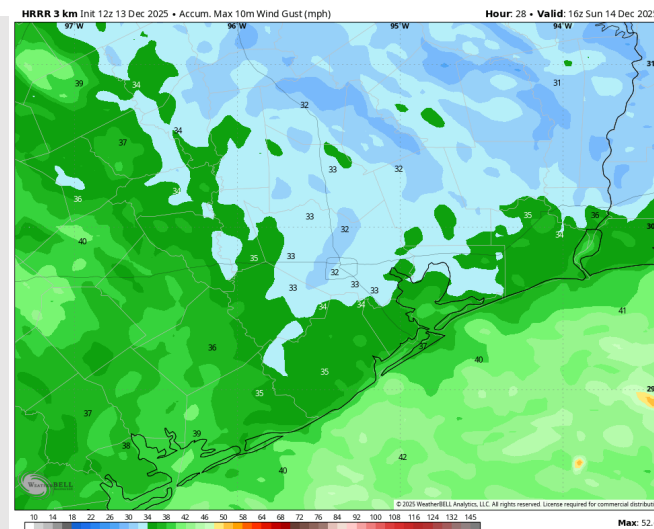
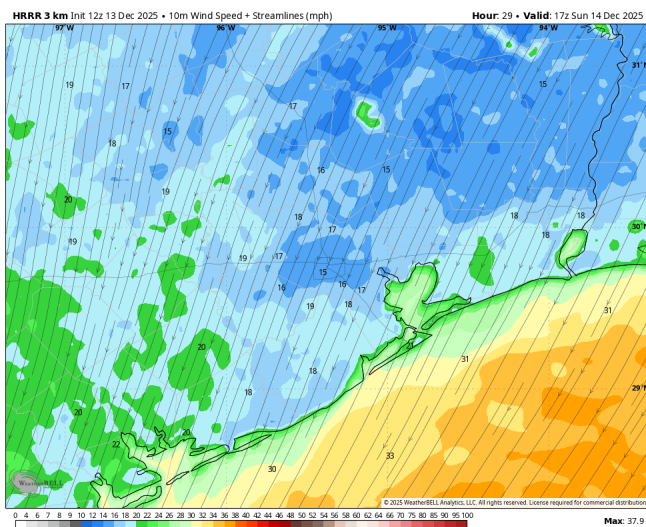
High Temps: **N of Morgan's Point:** Mid 60s F. **S of Morgan's Point:** Low/Mid 60s F.

Visibility: Patchy fog from 12 AM – 5 AM. See visibility slide!

Precip Image: 2 AM CT



Wind Speed:
11 AM CT



**PEAK
GUSTS SUN**

Houston Pilots: MON. 12/15/2025

Forecast Discussion

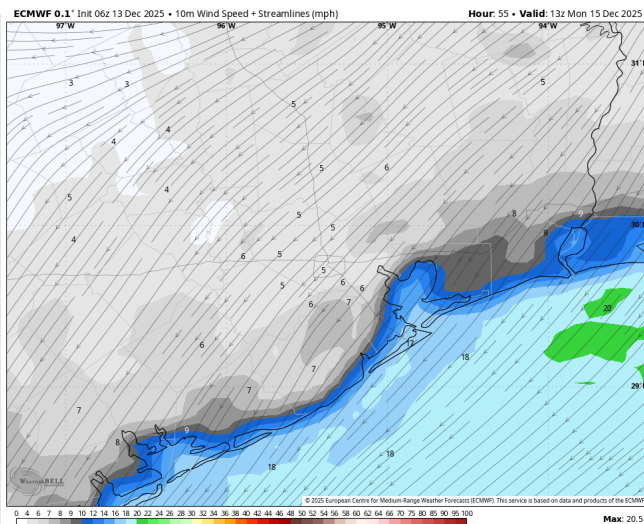
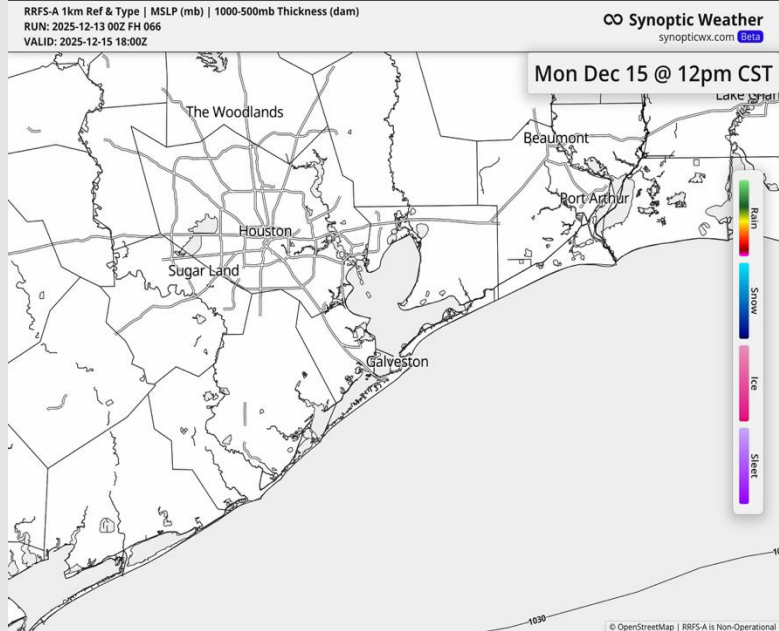
Precip: Dry conditions favored.

Wind: Winds out of the NE through 6 PM, turning clockwise to out of the ESE through midnight. **N of Morgan's Point:** Winds of 3 – 8 kts through 12 PM before decreasing to 2-5 kts. **S of Morgan's Point:** Winds of 18 – 23 kts through 5 AM, decreasing to 12 – 17 kts through 11 AM, and finally decreasing to 5 – 10 kts for the rest of the day. **Gusts of 25 – 30 kts S of Morgan's Point from 12 AM – 3 AM, decreasing to 18 – 23 kts through 11 AM.**

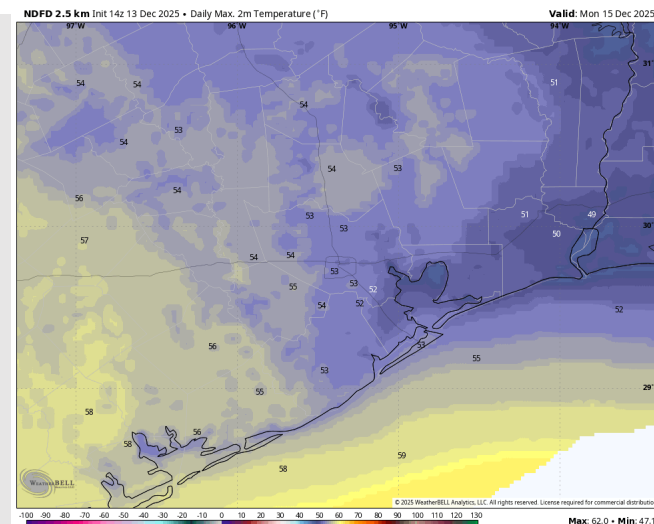
High Temps: **N of Morgan's Point:** Low 50s F. **S of Morgan's Point:** Low 50s F.

Visibility: No visibility concerns for Monday.

Precip Image: 12 PM CT



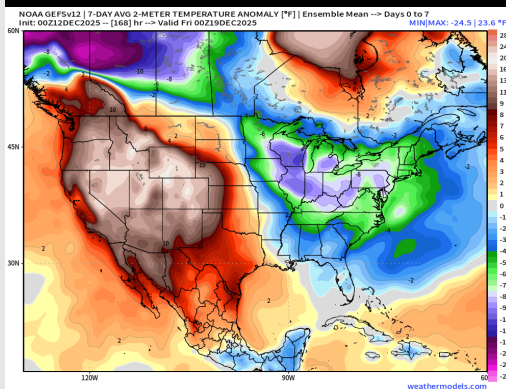
Wind Speed:
7 AM CT



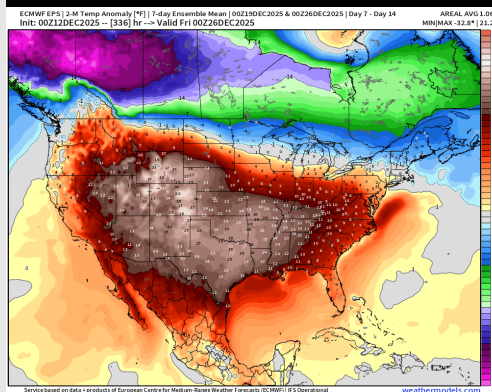
High Temps
MON

Houston Pilots: 12/12/25

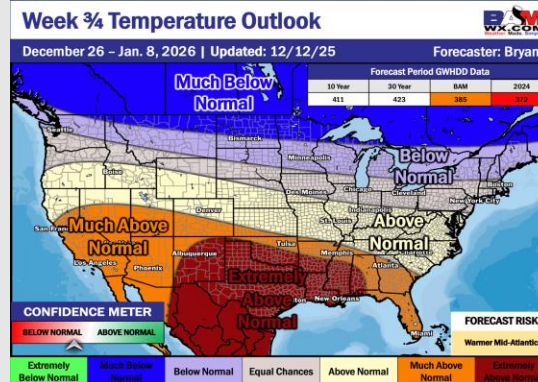
Next 7 Day Temperature Departure



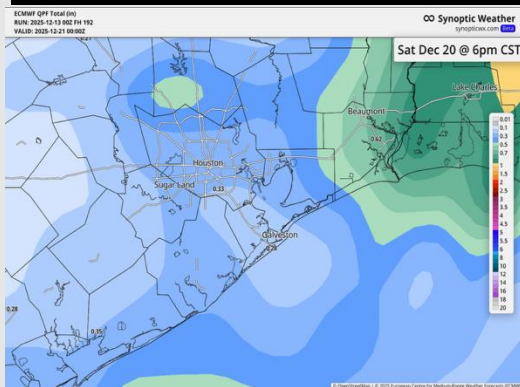
8-14 Day Temperature Departure



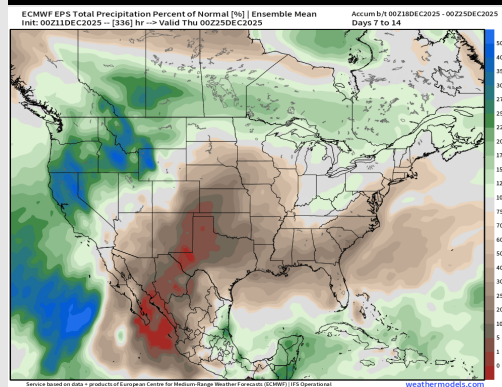
15-30 Day Temperature Departure



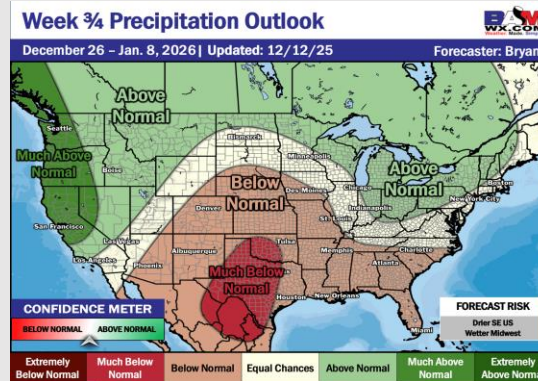
Next 7 Day Total Precipitation



8-14 Day % of Average Precip.



15-30 Day % of Average Precip.



- Slightly above average temps are favored over the next 7 days, with only sporadic rain chances after SUN AM.
- Above normal temperatures and below normal rainfall favored in the Week 2 timeframe.
- Extremely above normal temperatures and below normal rainfall expected the last week of December/first week of January.