

Houston Pilots Forecast Package



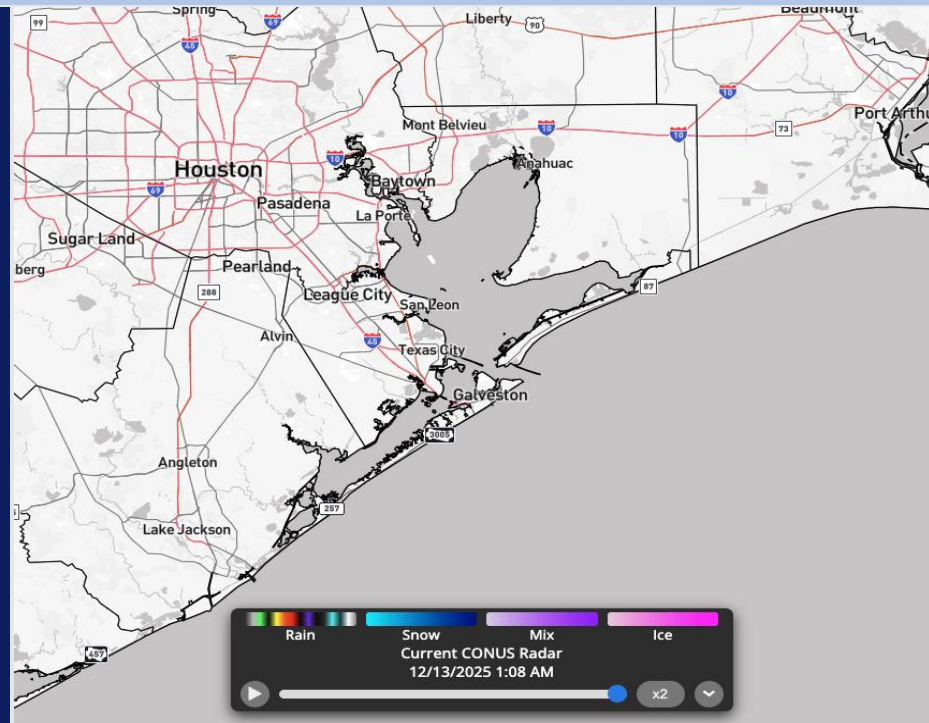
Updated: 12:30 AM CT

Saturday, December 13, 2025

Forecaster: Noah Began

Weather Headlines

- See the latest visibility slides for updated thoughts on sea fog!
- Scattered thundershowers will be possible N of Morgan's Point through 11PM. An isolated shower or two can be possible over the bay this evening.
- Gusty winds up to 30+ kts possible Sunday, particularly for the Boarding Station.



Current Radar: 12:08 AM CT

As always, please do not hesitate to reach out to us with any forecast questions at [\(317\)-560-8122](tel:317-560-8122). Press 1 for forecast questions.



You can also access real-time forecast updates and 24/7 meteorological chat assistance on your [Clarity](#) app.


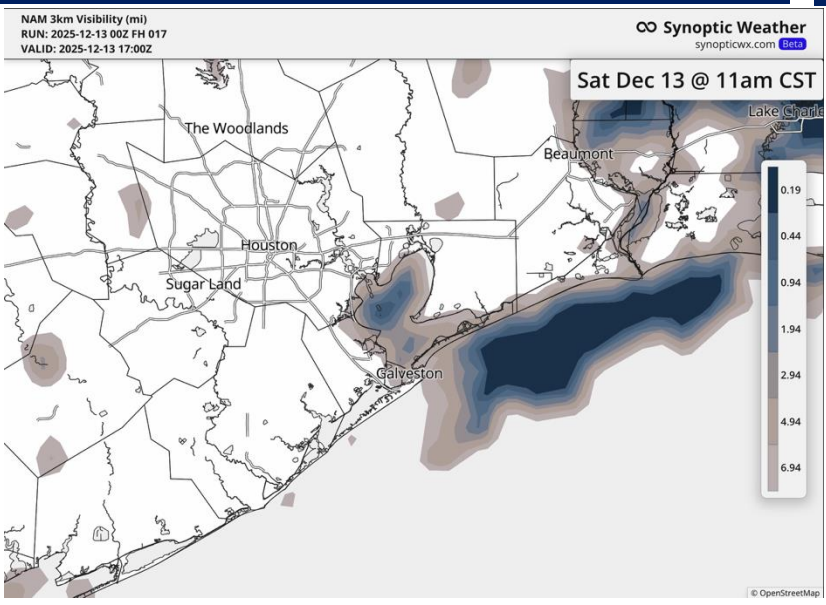
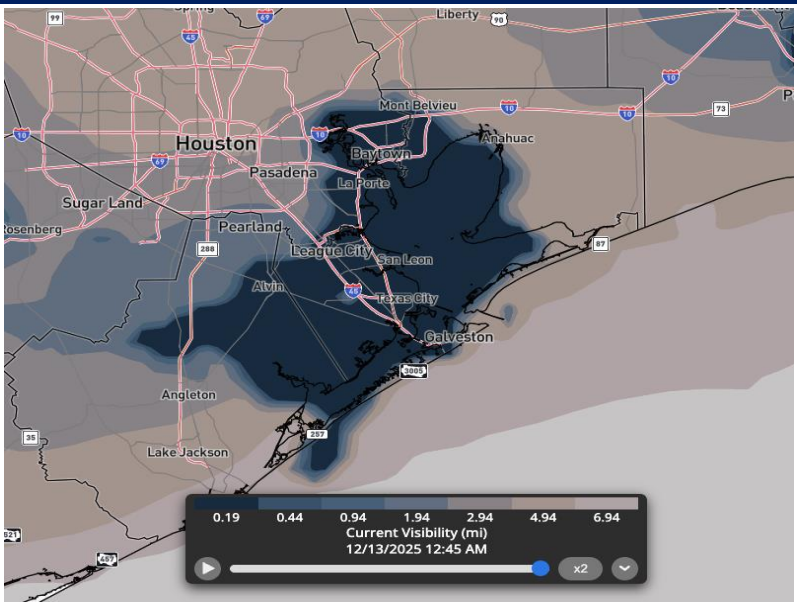
Houston Pilots Visibility Report



CURRENT VISIBILITY

11 AM CT SAT VISIBILITY

Confidence



TIMEFRAME DISCUSSED	THREAT
N of Morgan's Point: now - 9 AM SAT	MEDIUM
S of Morgan's Point: 2 AM - end of day	

Patchy fog will be a risk for All Stations from now through 9 AM. Any fog will be capable of reducing visibilities to <0.5 miles. Fog is anticipated to clear N of Morgan's Point after 9 AM.

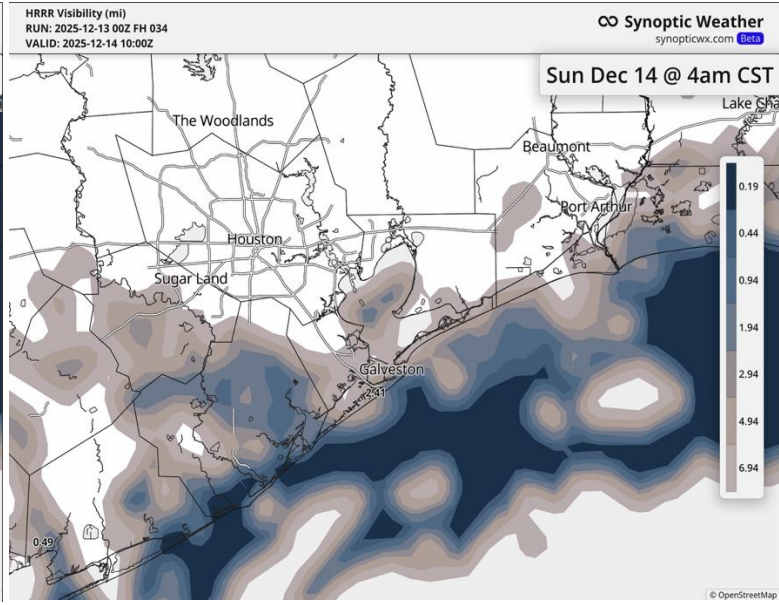
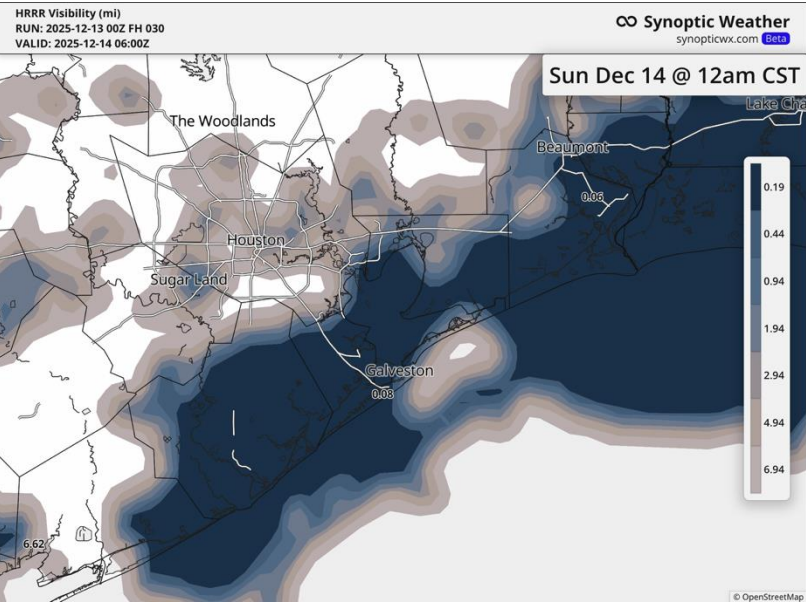
Patchy sea fog can stick around through the day on Saturday S of Morgan's Point, with greatest coverage from 9 AM - 11 AM. Fog will become isolated in nature from 11 AM - 11 PM.

Houston Pilots Visibility Report




12 AM CT SUN VISIBILITY

5 AM CT SUN VISIBILITY



Confidence



Isolated pockets of fog will be in play from 12 AM – 5 AM, with any pockets able to reduce visibilities to <0.5 miles.

TIMEFRAME DISCUSSED	THREAT
12 AM SUN – 5 AM SUN	LOW – MED

Given the forecast for thunderstorm activity in this time frame, pockets of sea fog are anticipated to remain isolated and to quickly dissipate through 5 AM as a cold front arrives and sweeps storms / any fog away south of the bay.

Houston Pilots Extended Range Visibility Report



Tuesday 12/16/2025

Fog possible for all stations from 3 AM – 9 AM. Upper-level clouds will be a risk at this range.

Forecast Confidence



Thursday 12/18/2025

Fog conditions not favored at this time.

Forecast Confidence



Wednesday 12/17/2025

Fog conditions not favored at this time.

Forecast Confidence



Chance for Fog

Tuesday AM	Possible
Tuesday PM	Unlikely
Wednesday AM	Unlikely
Wednesday PM	Unlikely
Thursday AM	Unlikely
Thursday PM	Unlikely

Houston Pilots Visibility Chart (miles)



Visibility	Sat 1 am	Sat 2 am	Sat 3 am	Sat 4 am	Sat 5 am	Sat 6 am	Sat 7 am	Sat 8 am	Sat 9 am	Sat 10 am	Sat 11 am	Sat 12 pm	Sat 1 pm	Sat 2 pm	Sat 3 pm	Sat 4 pm	Sat 5 pm	Sat 6 pm	Sat 7 pm	Sat 8 pm	Sat 9 pm	Sat 10 pm	Sat 11 pm	Sun 12 am
Houston Pilots N - 610 Bridge	6.9	0.3	0.3	0.2	0.3	0.2	0.2	0.2	0.2	1.6	7.9	10	10	10	10	10	10	10	10	10	10	9	5.9	4.9
Houston Pilots M - Kinder 1	6.9	0.3	0.3	0.2	0.3	0.2	0.2	0.2	0.2	0.5	6.9	10	10	10	10	10	10	10	10	10	10	9	5.9	3.9
Houston Pilots L - Greens Bayou	4.9	0.3	0.3	0.2	0.3	0.2	0.2	0.2	0.2	0.5	6.9	10	10	10	10	10	10	10	10	10	10	7.9	5.9	3.9
Houston Pilots K - Shell Crude	4.9	0.3	0.5	0.5	0.5	0.5	0.5	0.5	0.5	0.5	6.9	10	10	10	10	10	10	10	10	10	10	7.9	5.9	3.9
Houston Pilots J - Lynchburg Ferries	6.9	0.3	0.5	0.5	0.5	0.5	0.5	0.5	0.5	0.5	4.9	10	10	10	10	10	10	10	10	10	10	7.9	5.9	3.9
Houston Pilots I - Exxon 3	1.1	0.3	0.5	0.5	0.5	0.5	0.5	0.5	0.5	0.5	4.9	10	10	10	10	10	10	10	10	10	9	6.9	5.9	0.5
Houston Pilots H - Morgans Point	0.5	0.3	0.5	0.5	0.5	0.5	0.5	0.5	0.5	0.5	1.6	5.9	6.9	4.9	10	10	10	10	10	10	9	6.9	4.9	0.5
Houston Pilots G - 75/76	0.5	0.3	0.8	0.7	0.8	0.7	0.7	0.7	0.7	0.7	1.3	2.1	5.4	3	5.4	6.4	7.4	8.4	9.5	8.4	7.4	5.4	1	0.7
Houston Pilots F - 63/64	0.5	0.3	0.8	0.7	0.8	0.7	0.7	0.7	0.7	0.7	1.3	2.1	5.4	3	6.4	6.4	7.4	8.4	9.5	8.4	7.4	5.4	1	0.7
Houston Pilots E - 51/52	0.5	0.3	0.8	0.7	0.8	0.7	0.7	0.7	0.7	0.7	1.3	5.4	7.4	10.5	10.5	10.5	10.5	10.5	10.5	10.5	8.4	7.4	5.4	0.7
Houston Pilots D - 37/38	0.5	0.3	0.8	0.7	0.8	0.7	0.7	0.7	0.7	0.7	4.4	5.4	10.5	10.5	10.5	10.5	10.5	10.5	10.5	10.5	8.4	7.4	6.4	0.7
Houston Pilots C - 25/26	0.5	0.3	0.8	0.7	0.8	0.7	0.7	0.7	0.7	0.7	4.4	8.4	10.5	10.5	10.5	10.5	10.5	10.5	10.5	10.5	10.5	9.5	7.4	0.7
Houston Pilots B - 11/12	0.8	0.3	0.8	0.7	0.8	0.7	0.7	0.7	0.7	1	4.4	10.5	10.5	10.5	10.5	10.5	10.5	10.5	10.5	10.5	8.4	7.4	6.4	0.7
Houston Pilots A - 1 & 2 Bravo	9	7.9	5.4	0.7	0.8	3	3.4	2.5	1	1.6	10.5	5.4	8.4	8.4	5.4	8.4	9.5	9.5	10.5	9.5	7.4	6.4	5.4	0.7

NOTE: This is automated data that may/may not agree with the official BAM thinking that's found on the daily slides or special visibility report slides. This data should be used as a guide only

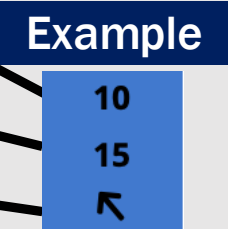
Houston Pilots Wind Chart



Forecast Confidence



Sustained Wind 10 Knots
Gusts 15 Knots
Wind from the SE



Wind	Sat 1 am	Sat 2 am	Sat 3 am	Sat 4 am	Sat 5 am	Sat 6 am	Sat 7 am	Sat 8 am	Sat 9 am	Sat 10 am	Sat 11 am	Sat 12 pm	Sat 1 pm	Sat 2 pm	Sat 3 pm	Sat 4 pm	Sat 5 pm	Sat 6 pm	Sat 7 pm	Sat 8 pm	Sat 9 pm	Sat 10 pm	Sat 11 pm	Sun 12 am
Houston Pilots N - 610 Bridge	2	2	2	2	2	2	2	2	3	3	3	5	6	6	6	6	6	6	5	3	2	2	1	1
	7	6	6	7	6	6	6	6	6	7	9	9	12	13	13	12	12	10	9	7	6	6	5	5
Houston Pilots M - Kinder 1	2	2	2	2	2	2	2	2	3	3	5	5	6	6	6	6	6	6	5	3	2	2	1	1
	7	6	6	7	6	6	6	6	6	7	9	9	12	13	13	12	12	10	9	7	6	6	5	5
Houston Pilots L - Greens Bayou	2	2	2	2	2	2	2	2	3	3	3	5	6	6	6	6	6	6	5	3	2	2	2	1
	6	6	6	6	6	6	6	6	6	7	9	9	10	13	13	12	12	10	9	7	6	6	5	3
Houston Pilots K - Shell Crude	2	2	2	2	2	2	2	2	3	3	5	5	6	6	6	6	6	6	5	3	3	2	2	1
	6	6	6	7	6	6	6	6	7	7	9	9	10	13	13	12	12	10	9	7	6	6	5	3
Houston Pilots J - Lynchburg Ferries	2	2	2	2	2	2	2	2	3	3	5	5	6	6	6	6	6	6	5	3	2	2	1	1
	6	6	6	6	6	6	6	6	6	7	9	9	10	12	12	12	12	10	9	7	6	5	5	3
Houston Pilots I - Exxon 3	5	5	5	5	5	5	5	5	5	5	6	6	6	7	8	8	8	7	7	6	5	5	3	3
	7	7	7	7	7	7	7	8	8	8	9	10	12	13	14	14	13	12	10	9	8	7	6	6
Houston Pilots H - Morgans Point	5	5	5	5	5	5	5	5	5	5	6	6	6	7	7	8	8	7	7	6	5	5	3	3
	7	7	7	7	7	7	7	8	8	8	9	9	12	13	14	14	13	12	10	8	8	7	6	6
Houston Pilots G - 75/76	6	6	6	6	6	6	6	6	6	6	6	6	6	6	7	7	8	7	7	6	6	5	5	3
	8	8	8	8	8	8	8	8	9	9	9	10	12	13	13	14	13	12	10	9	8	8	7	6
Houston Pilots F - 63/64	6	6	6	6	6	6	6	6	6	6	6	6	6	6	6	7	7	7	7	6	6	5	3	3
	8	7	8	8	8	8	8	8	9	9	9	10	12	13	13	13	13	12	10	8	8	7	6	6
Houston Pilots E - 51/52	6	6	6	6	6	6	6	6	6	6	6	6	6	6	6	6	6	6	6	6	5	5	3	3
	8	8	8	8	8	8	8	9	9	9	9	10	10	12	12	12	12	10	9	8	7	7	6	6
Houston Pilots D - 37/38	6	6	6	6	6	6	6	6	6	6	6	6	6	6	6	6	6	6	6	5	3	3	3	3
	8	7	8	8	8	8	8	9	9	9	9	10	10	12	10	12	10	9	8	7	7	6	6	6
Houston Pilots C - 25/26	6	6	6	6	6	6	6	6	6	6	6	6	6	6	6	6	6	6	6	5	3	3	3	3
	8	8	8	8	8	8	9	9	9	9	9	10	10	12	10	10	10	9	8	7	7	6	6	6
Houston Pilots B - 11/12	5	5	6	6	6	6	6	6	6	6	6	6	6	6	6	6	6	6	5	3	3	3	3	3
	8	8	8	8	8	9	9	9	9	10	9	10	10	12	10	10	10	9	8	7	7	6	6	6
Houston Pilots A - 1 & 2 Bravo	6	6	6	7	7	7	7	7	7	6	6	6	6	6	5	6	6	6	6	5	5	5	3	3
	9	9	9	9	9	10	10	10	10	10	10	10	10	10	10	10	9	9	9	8	8	7	6	6

NOTE: This is automated data that may/may not agree with the official BAM thinking that's found on the daily slides.
This data should be used as a guide only.

Houston Pilots: SAT. 12/13/2025

Forecast Discussion

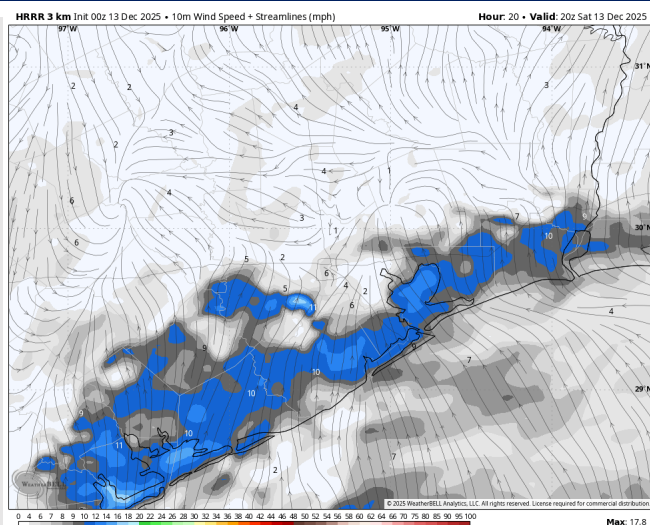
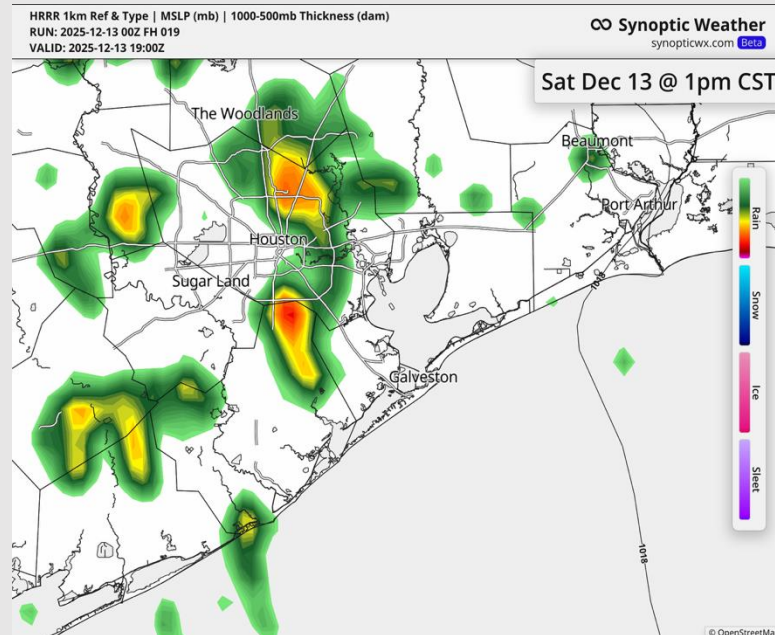
Precip: Isolated thundershowers from 10 AM – 7 PM, with best chances between 1 PM – 6 PM N of Morgan's Point. A couple isolated cells can linger just N of Morgan's Point beyond 6 PM.

Wind: Winds variable, but generally out of the ESE through 12 PM, turning clockwise to out of the SSE by 3 PM and generally back to out of the SE from 6 PM – 12 AM. **N of Morgan's Point:** Winds of 3 – 8 kts through the day. **S of Morgan's Point:** Winds of 5 – 10 kts through the day. **Negligible gusts** through the day.

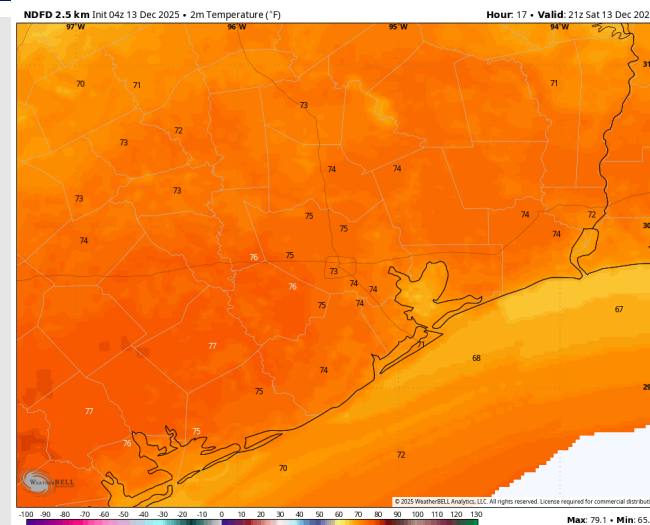
High Temps: **N of Morgan's Point:** Mid 70s F. **S of Morgan's Point:** Low 70s F.

Visibility: Patchy fog likely from 2 AM – 9 AM for all Stations. **Fog anticipated to continue in BROKEN-UP NATURE** from 9 AM through the rest of the day S of Morgan's Point. Fog is favored to reduce to **ISOLATED POCKETS** of coverage from 12 PM – 11 PM.

Precip Image: 1 PM CT



Wind Speed:
2 PM CT



High Temps
Today

Houston Pilots: SUN. 12/14/2025

Forecast Discussion

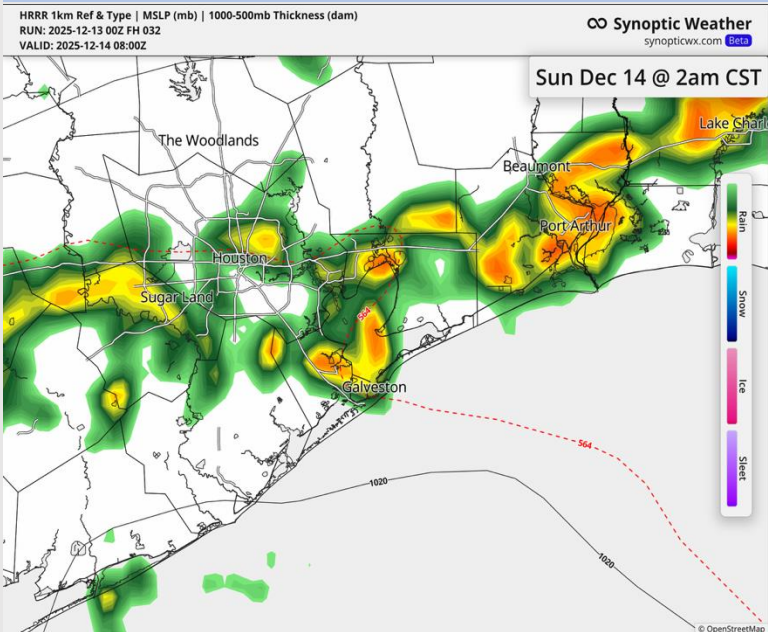
Precip: Scattered thunderstorms from 12 AM – 5 AM, gradually clearing out through 9 AM. Dry after 9 AM. **Lightning and a few gusts to 30 kts would be hazards. While not favored, isolated pockets of pea-sized hail cannot be ruled out.**

Wind: Winds out of the SSE through 4 AM, quickly turning to out of the NNE and maintaining this direction through the day. **N of Morgan's Point:** Winds of 3 – 8 kts through 3 AM, quickly increasing to 11 – 16 kts through 3 PM, calming to 8 – 13 kts through 12 AM. **S of Morgan's Point:** Winds of 5 – 10 kts through 3 AM, quickly increasing to 18 – 23 kts through 12 AM. Winds of 25 – 30 kts at the **Boarding Station** from 8 AM – 12 PM. **Gusts of 28 – 33 kts N of Morgan's Point from 5 AM – 10 AM, decreasing to 21 – 26 kts through 6 PM. Gusts of 30 - 35 kts S of Morgan's Point from 5 AM – 11 AM, decreasing to 23 – 28 kts through 6 PM. Gusts at the Boarding Station of 28 – 33 kts again from 7 PM – 11 PM.**

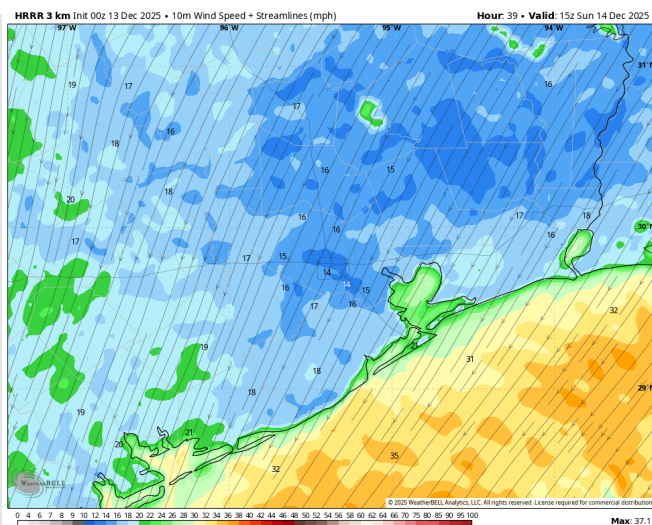
High Temps: **N of Morgan's Point:** Mid 60s F. **S of Morgan's Point:** Upper 60s F.

Visibility: Patchy fog from 12 AM – 5 AM. See visibility slide!


Precip Image: 2 AM CT



**Wind Speed:
9 AM CT**



**PEAK
GUSTS SUN**



Houston Pilots: MON. 12/15/2025

Forecast Discussion

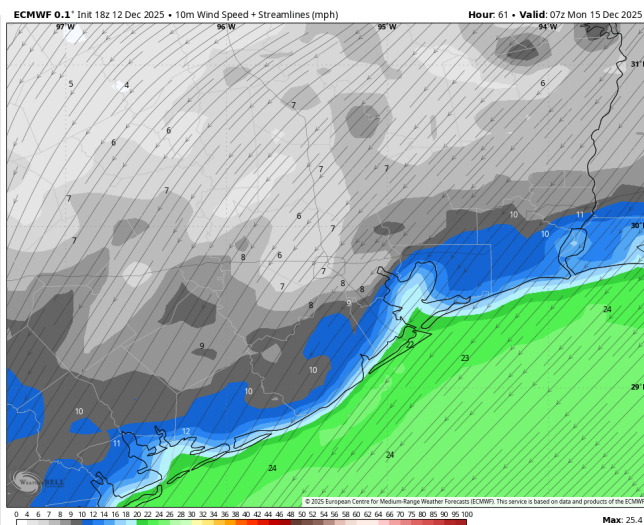
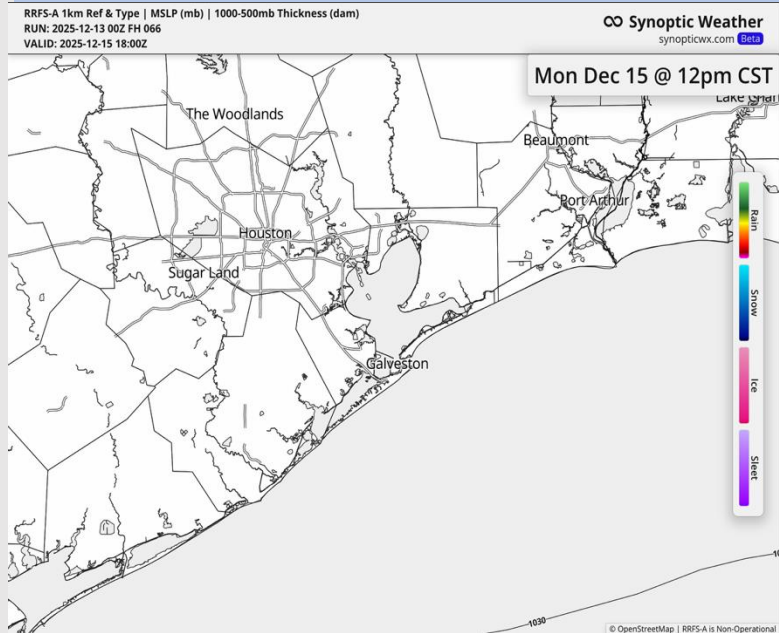
Precip: Dry conditions favored.

Wind: Winds out of the NE through 6 PM, turning clockwise to out of the ESE through midnight. **N of Morgan's Point:** Winds of 3 – 8 kts through the day. **S of Morgan's Point:** Winds of 18 – 23 kts through 5 AM, decreasing to 12 – 17 kts through 11 AM, and finally decreasing to 5 – 10 kts for the rest of the day. **Gusts of 25 – 30 kts S of Morgan's Point from 12 AM – 3 AM, decreasing to 18 – 23 kts through 11 AM.**

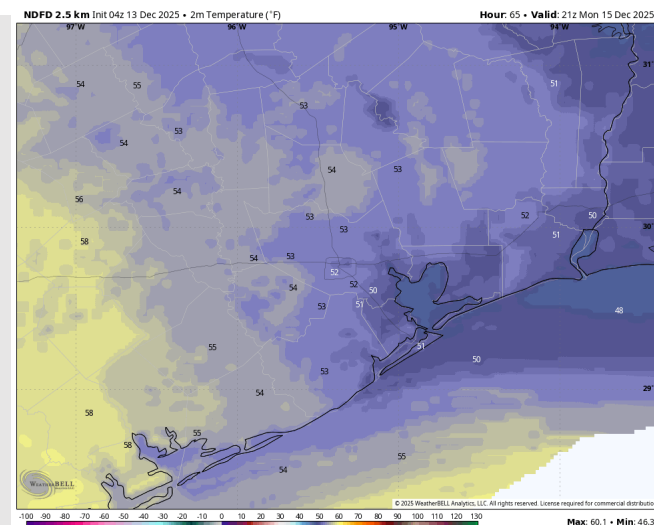
High Temps: **N of Morgan's Point:** Low 50s F. **S of Morgan's Point:** Upper 40s F.

Visibility: No visibility concerns for Monday.

Precip Image: 12 PM CT



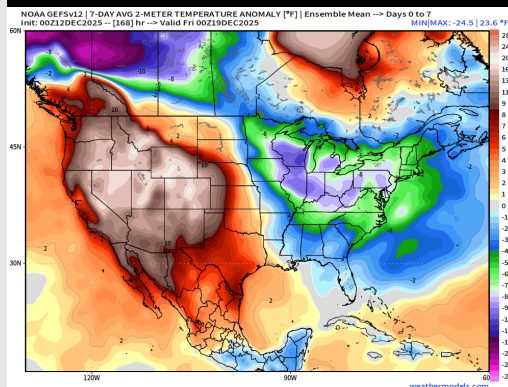
Wind Speed:
1 AM CT



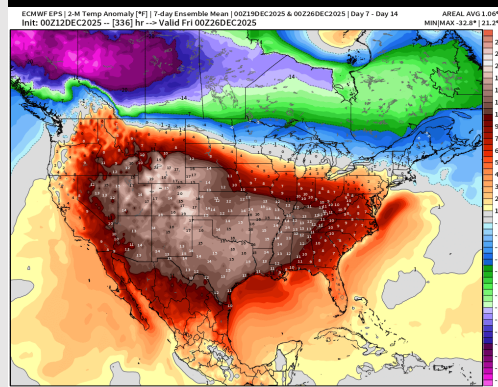
High Temps
MON

Houston Pilots: 12/12/25

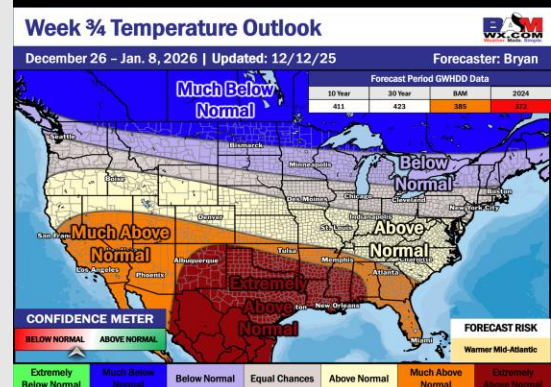
Next 7 Day Temperature Departure



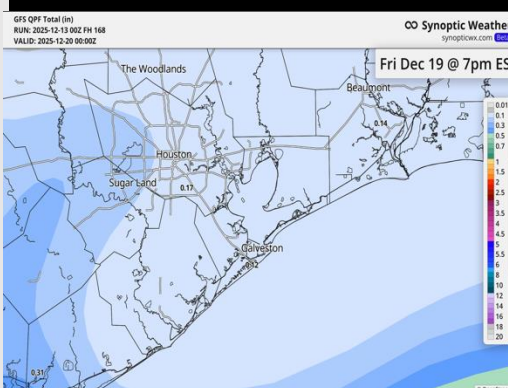
8-14 Day Temperature Departure



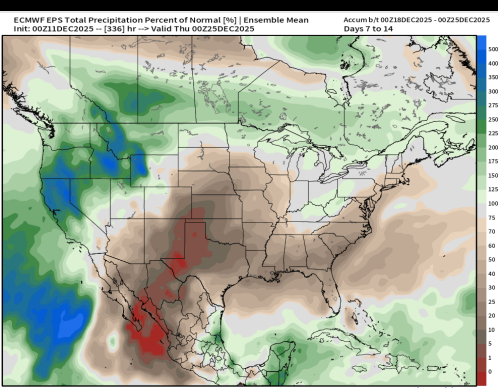
15-30 Day Temperature Departure



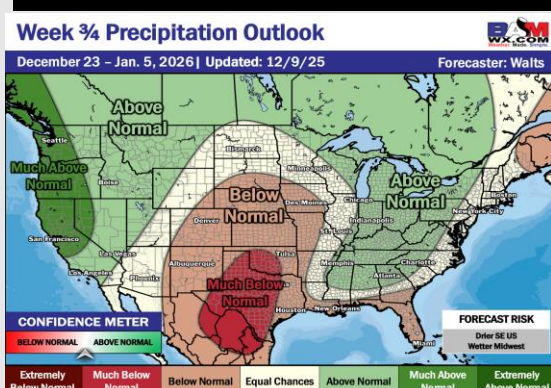
Next 7 Day Total Precipitation



8-14 Day % of Average Precip.



15-30 Day % of Average Precip.



- Slightly above average temps are favored over the next 7 days, with better rain chances arriving mid to late next week.
- Above normal temperatures and below normal rainfall favored in the Week 2 timeframe.
- Above normal temperatures and below normal rainfall expected late December.