

# Houston Pilots Forecast Package



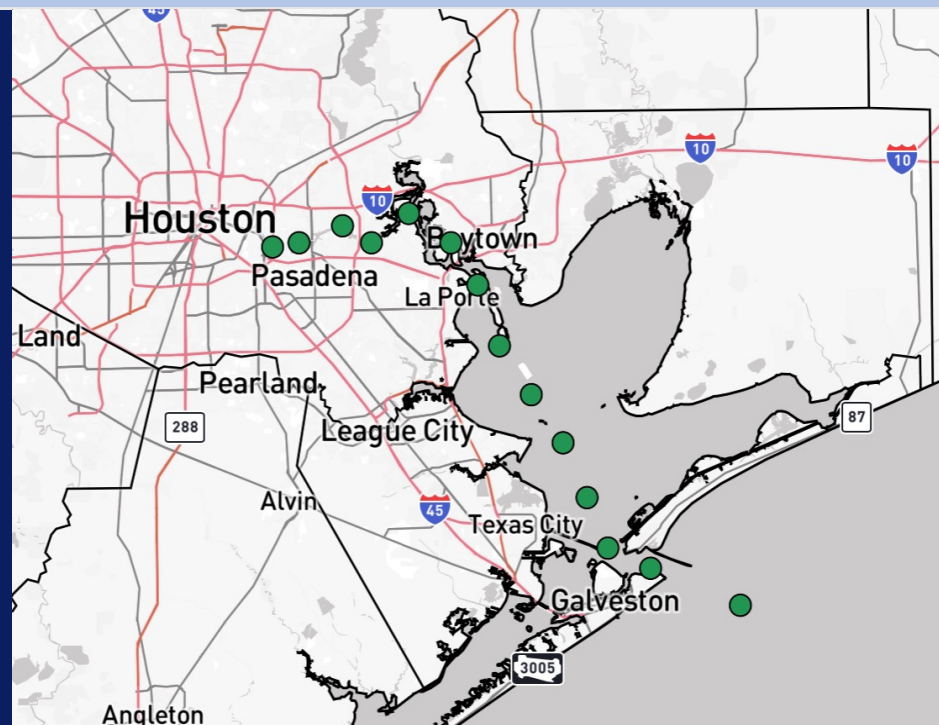
Updated: 3:35 PM CT

Wednesday, December 2, 2025

Forecaster: Tyler Riggles

## Weather Headlines

- **Non-thunderstorm wind gusts of 20 kts possible on Wednesday and Thursday.**
- **A patchy fog risk returns Sunday AM.**
- **Active period with showers and storms expected WED night through FRI.**



**Current Radar: 3:33 PM CT**

As always, please do not hesitate to reach out to us with any forecast questions at **(317)-560-8122. Press 1 for forecast questions.**



**You can also access real-time forecast updates and 24/7 meteorological chat assistance on your **Clarity** app.**

# Houston Pilots Extended Range Visibility Report



**Friday 12/5/25**

No fog is favored Friday.

### Forecast Confidence



**Saturday 12/6/25**

No fog is favored Saturday.

### Forecast Confidence



**Sunday 12/7/25**

There is a low-end risk for patchy, dense fog N of Stations 11/12 from 12 – 7 AM Sunday.

### Forecast Confidence



### Chance for Fog

Friday AM	Unlikely
Friday PM	Unlikely
Saturday AM	Unlikely
Saturday PM	Unlikely
Sunday AM	Possible
Sunday PM	Unlikely

# Houston Pilots Visibility Chart (miles)



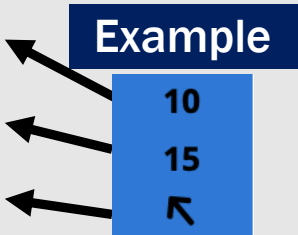
Visibility	Tue 5 pm	Tue 6 pm	Tue 7 pm	Tue 8 pm	Tue 9 pm	Tue 10 pm	Tue 11 pm	Wed 12 am	Wed 1 am	Wed 2 am	Wed 3 am	Wed 4 am	Wed 5 am	Wed 6 am	Wed 7 am	Wed 8 am	Wed 9 am	Wed 10 am	Wed 11 am	Wed 12 pm	Wed 1 pm	Wed 2 pm	Wed 3 pm	Wed 4 pm
Houston Pilots N - 610 Bridge	10	10	10	10	10	10	10	10	10	10	10	10	10	10	10	10	10	10	10	10	10	10	10	10
Houston Pilots M - Kinder 1	10	10	10	10	10	10	10	10	10	10	10	10	10	10	10	10	10	10	10	10	10	10	10	10
Houston Pilots L - Greens Bayou	10	10	10	10	10	10	10	10	10	10	10	10	10	10	10	10	10	10	10	10	10	10	10	10
Houston Pilots K - Shell Crude	10	10	10	10	10	10	10	10	10	10	10	10	10	10	10	10	10	10	10	10	10	10	10	10
Houston Pilots J - Lynchburg Ferries	10	10	10	10	10	10	10	10	10	10	10	10	10	10	10	10	10	10	10	10	10	10	10	10
Houston Pilots I - Exxon 3	10	10	10	10	10	10	10	10	10	10	10	10	10	10	10	10	10	10	10	10	10	10	10	10
Houston Pilots H - Morgans Point	10	10	10	10	10	10	10	10	10	10	10	10	10	10	10	10	10	10	10	10	10	10	10	10
Houston Pilots G - 75/76	10	10	10	10	10	10	10	10	10	10	10	10	10	10	10	10	10	10	10	10	10	10	10	9
Houston Pilots F - 63/64	10	10	10	10	10	10	10	10	10	10	10	10	10	10	10	10	10	10	10	10	10	10	10	10
Houston Pilots E - 51/52	10	10	10	10	10	10	10	10	10	10	10	10	10	10	10	10	10	10	10	10	10	10	10	10
Houston Pilots D - 37/38	10	10	10	10	10	10	10	10	10	10	10	10	10	10	10	10	10	10	10	10	10	10	10	10
Houston Pilots C - 25/26	10	10	10	10	10	10	10	10	10	10	10	10	10	10	10	10	10	10	10	10	10	10	10	10
Houston Pilots B - 11/12	10	10	10	10	10	10	10	10	10	10	10	10	10	10	10	10	10	10	10	10	10	10	10	10
Houston Pilots A - 1 & 2 Bravo	10	10	10	10	10	10	10	10	10	10	10	10	10	10	10	10	10	10	10	10	10	10	10	10

NOTE: This is automated data that may/may not agree with the official BAM thinking that’s found on the daily slides or special visibility report slides. This data should be used as a guide only

# Houston Pilots Wind Chart



Sustained Wind 10 Knots  
Gusts 15 Knots  
Wind from the SE



Wind	Tue 5 pm	Tue 6 pm	Tue 7 pm	Tue 8 pm	Tue 9 pm	Tue 10 pm	Tue 11 pm	Wed 12 am	Wed 1 am	Wed 2 am	Wed 3 am	Wed 4 am	Wed 5 am	Wed 6 am	Wed 7 am	Wed 8 am	Wed 9 am	Wed 10 am	Wed 11 am	Wed 12 pm	Wed 1 pm	Wed 2 pm	Wed 3 pm	Wed 4 pm
Houston Pilots N - 610 Bridge	5 9 ↓	3 7 ↓	3 6 ↙	2 5 ↙	2 5 ↙	2 6 ↙	2 6 ↙	2 6 ↙	3 7 ↙	3 6 ↙	3 6 ↙	3 7 ↙	3 8 ↙	3 8 ↙	5 8 ↙	5 9 ↙	6 9 ↙	6 10 ↙	6 13 ↙	7 14 ↙	7 15 ↙	8 16 ↙	8 16 ↙	8 16 ↙
Houston Pilots M - Kinder 1	5 9 ↓	3 7 ↓	3 6 ↙	2 5 ↙	2 6 ↙	2 6 ↙	2 6 ↙	2 6 ↙	3 7 ↙	3 6 ↙	3 7 ↙	3 7 ↙	3 8 ↙	3 8 ↙	5 8 ↙	5 9 ↙	6 9 ↙	6 10 ↙	7 13 ↙	7 14 ↙	8 15 ↙	8 16 ↙	8 16 ↙	8 16 ↙
Houston Pilots L - Greens Bayou	5 9 ↓	3 7 ↓	3 6 ↙	2 6 ↙	2 6 ↙	2 6 ↙	2 6 ↙	3 7 ↙	3 7 ↙	3 7 ↙	3 7 ↙	3 7 ↙	3 8 ↙	3 8 ↙	5 9 ↙	5 9 ↙	6 10 ↙	6 12 ↙	7 13 ↙	7 14 ↙	8 15 ↙	8 16 ↙	8 16 ↙	8 17 ↙
Houston Pilots K - Shell Crude	5 9 ↓	3 7 ↓	3 7 ↙	2 6 ↙	2 6 ↙	3 7 ↙	3 7 ↙	3 7 ↙	3 7 ↙	3 7 ↙	3 7 ↙	3 8 ↙	3 8 ↙	3 8 ↙	5 9 ↙	5 9 ↙	6 10 ↙	6 12 ↙	7 13 ↙	8 15 ↙	8 15 ↙	8 16 ↙	8 17 ↙	8 17 ↙
Houston Pilots J - Lynchburg Ferries	5 9 ↓	3 7 ↓	3 6 ↙	2 6 ↙	2 6 ↙	2 6 ↙	2 7 ↙	3 7 ↙	3 7 ↙	3 7 ↙	3 7 ↙	3 8 ↙	3 8 ↙	3 8 ↙	5 9 ↙	5 9 ↙	6 10 ↙	6 12 ↙	7 13 ↙	8 14 ↙	8 15 ↙	8 16 ↙	8 17 ↙	8 17 ↙
Houston Pilots I - Exxon 3	6 10 ↓	6 8 ↓	5 7 ↙	6 8 ↙	6 7 ↙	6 8 ↙	6 8 ↙	6 9 ↙	7 9 ↙	7 9 ↙	7 9 ↙	7 10 ↙	7 10 ↙	8 10 ↙	8 10 ↙	8 12 ↙	8 12 ↙	8 13 ↙	8 14 ↙	9 15 ↙	10 16 ↙	10 17 ↙	10 18 ↙	10 18 ↙
Houston Pilots H - Morgans Point	7 10 ↓	6 9 ↓	6 7 ↙	6 8 ↙	6 8 ↙	6 8 ↙	6 9 ↙	6 9 ↙	7 9 ↙	7 10 ↙	7 10 ↙	7 10 ↙	7 10 ↙	7 10 ↙	8 10 ↙	8 12 ↙	8 12 ↙	8 13 ↙	8 14 ↙	9 16 ↙	10 17 ↙	10 18 ↙	10 18 ↙	12 20 ↙
Houston Pilots G - 75/76	7 12 ↓	6 10 ↓	6 9 ↙	6 9 ↙	7 9 ↙	8 10 ↙	8 12 ↙	8 12 ↙	8 12 ↙	8 13 ↙	8 13 ↙	8 13 ↙	8 13 ↙	9 13 ↙	9 13 ↙	9 14 ↙	9 14 ↙	10 15 ↙	10 16 ↙	10 17 ↙	10 18 ↙	12 20 ↙	12 20 ↙	13 20 ↙
Houston Pilots F - 63/64	7 12 ↓	6 10 ↓	6 9 ↙	6 9 ↙	7 9 ↙	8 10 ↙	8 12 ↙	8 12 ↙	8 12 ↙	8 12 ↙	8 13 ↙	8 13 ↙	8 13 ↙	8 13 ↙	9 13 ↙	9 14 ↙	10 14 ↙	10 15 ↙	10 16 ↙	10 18 ↙	10 18 ↙	12 20 ↙	12 20 ↙	12 20 ↙
Houston Pilots E - 51/52	7 13 ↓	6 10 ↓	6 9 ↙	6 9 ↙	7 10 ↙	8 12 ↙	8 12 ↙	8 12 ↙	8 12 ↙	8 12 ↙	8 13 ↙	8 13 ↙	8 13 ↙	8 13 ↙	8 13 ↙	9 14 ↙	10 15 ↙	10 16 ↙	10 16 ↙	10 18 ↙	12 18 ↙	12 20 ↙	13 20 ↙	13 20 ↙
Houston Pilots D - 37/38	8 13 ↓	7 10 ↓	6 9 ↙	7 9 ↙	7 10 ↙	8 12 ↙	8 12 ↙	8 12 ↙	8 12 ↙	8 12 ↙	8 13 ↙	8 13 ↙	8 13 ↙	8 13 ↙	9 13 ↙	9 14 ↙	10 15 ↙	10 16 ↙	10 17 ↙	10 18 ↙	12 18 ↙	12 20 ↙	13 20 ↙	13 20 ↙
Houston Pilots C - 25/26	8 13 ↓	7 10 ↓	6 9 ↙	7 9 ↙	7 10 ↙	8 12 ↙	8 12 ↙	8 12 ↙	8 12 ↙	8 12 ↙	8 13 ↙	8 13 ↙	8 13 ↙	8 13 ↙	9 13 ↙	9 15 ↙	10 15 ↙	10 16 ↙	10 17 ↙	10 18 ↙	12 18 ↙	12 20 ↙	13 20 ↙	13 20 ↙
Houston Pilots B - 11/12	8 13 ↓	7 12 ↓	6 10 ↙	6 10 ↙	7 10 ↙	7 12 ↙	7 12 ↙	7 12 ↙	7 12 ↙	7 12 ↙	7 13 ↙	8 13 ↙	8 13 ↙	8 13 ↙	8 14 ↙	9 14 ↙	10 15 ↙	10 16 ↙	10 17 ↙	10 17 ↙	12 18 ↙	12 18 ↙	12 20 ↙	12 20 ↙
Houston Pilots A - 1 & 2 Bravo	8 14 ↓	8 13 ↓	8 13 ↙	8 12 ↙	8 13 ↙	9 14 ↙	9 14 ↙	9 13 ↙	9 14 ↙	9 14 ↙	9 14 ↙	9 14 ↙	10 15 ↙	10 15 ↙	10 15 ↙	10 16 ↙	12 16 ↙	12 17 ↙	12 18 ↙	12 18 ↙	12 18 ↙	13 20 ↙	13 20 ↙	13 20 ↙

**NOTE: This is automated data that may/may not agree with the official BAM thinking that's found on the daily slides.  
This data should be used as a guide only.**

# Houston Pilots: TUE. 12/2/2025

## Forecast Discussion

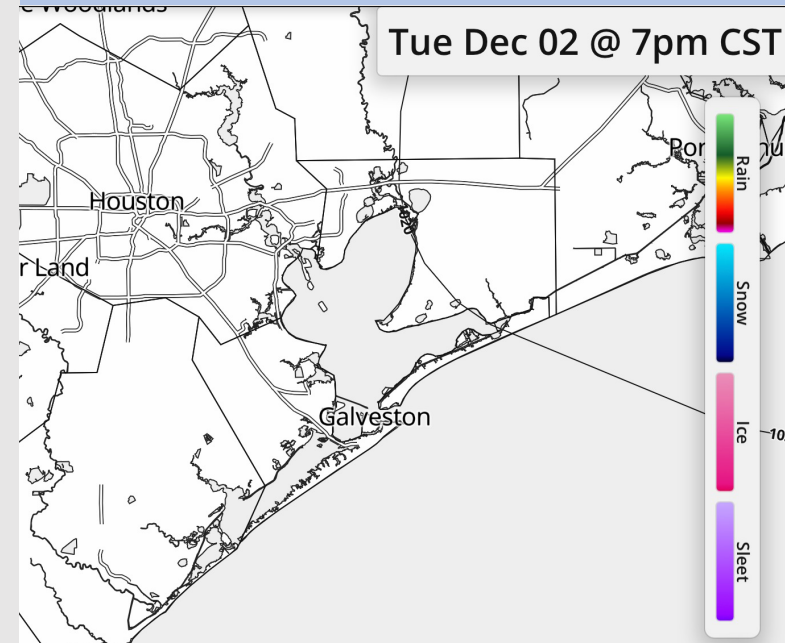
**Precip:** Favoring dry conditions for the rest of the day.

**Wind:** Winds will be out of the N/NE through the rest of the day. **N of Morgan's Point:** Winds will be at 2 – 6 kts. **S of Morgan's Point:** Winds will be at 8 - 13 kts for the rest of the day.

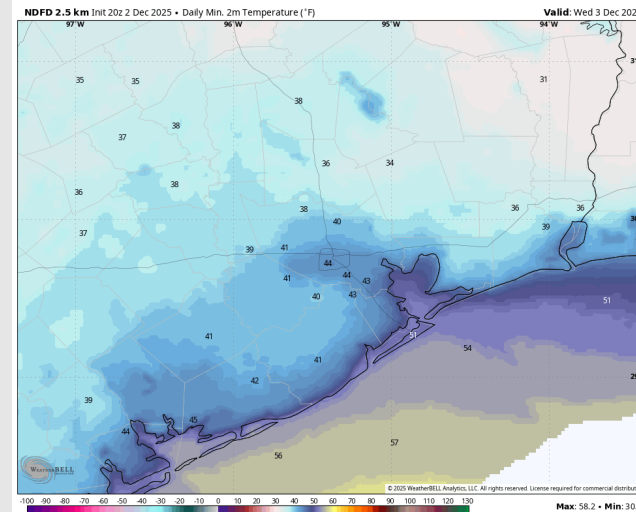
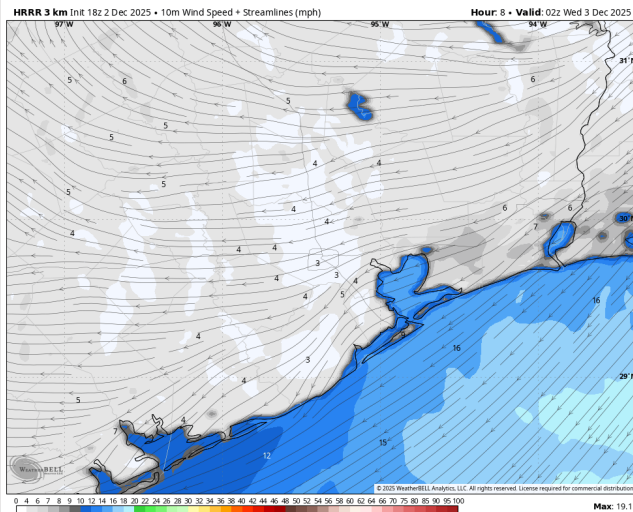
**Low Temps:** **N of Morgan's Point:** Low 40s F. **S of Morgan's Point:** Low 50s F.

**Visibility:** No fog concerns for the rest of the day.

## Precip Image: 7 PM CT



**Wind Speed:**  
8 PM CT



**Low Temps**  
**WED AM**



## Forecast Discussion

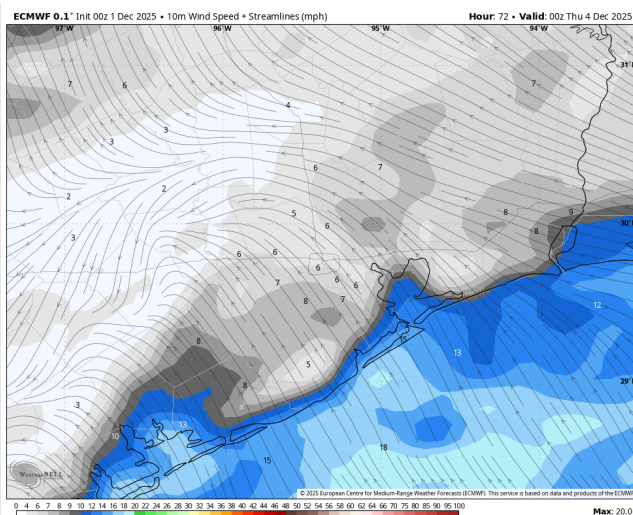
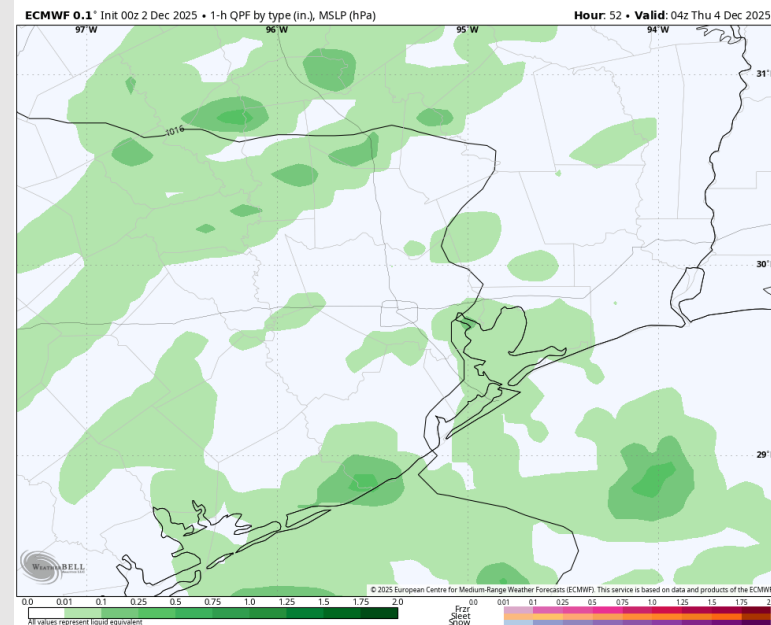
**Precip:** Scattered storms will be in play after 8PM. There is a low-end risk of lightning.

**Wind:** Winds will be out of the ESE through 10AM before shifting to out of the SE. **N of Morgan's Point:** Winds of 3 – 8 kts. **S of Morgan's Point:** Winds will be at 8 – 13 kts. **Non-thunderstorm wind gusts of 20 + kts will be possible for all Stations S of Morgan's Point after 10PM.**

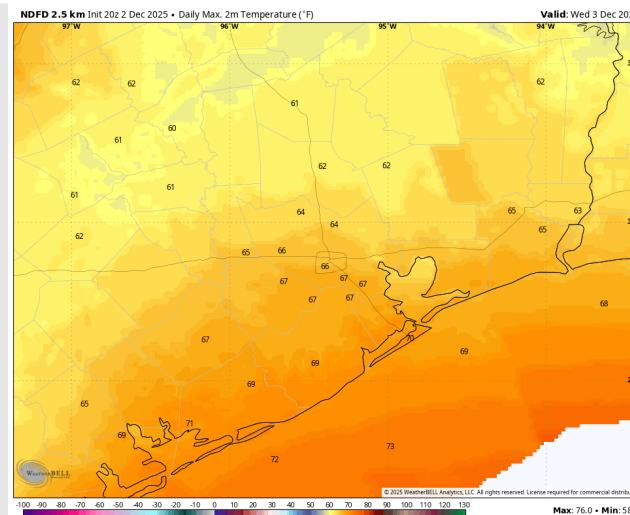
**High Temps:** **N of Morgan's Point:** Near 70 F. **S of Morgan's Point:** Low 70s F.

**Visibility:** No fog concerns for Wednesday.

## Precip Image: 10 PM CT



**Wind Speed:**  
6 PM CT



**High Temps**  
**Wednesday**

# Houston Pilots: THU. 12/4/2025

## Forecast Discussion

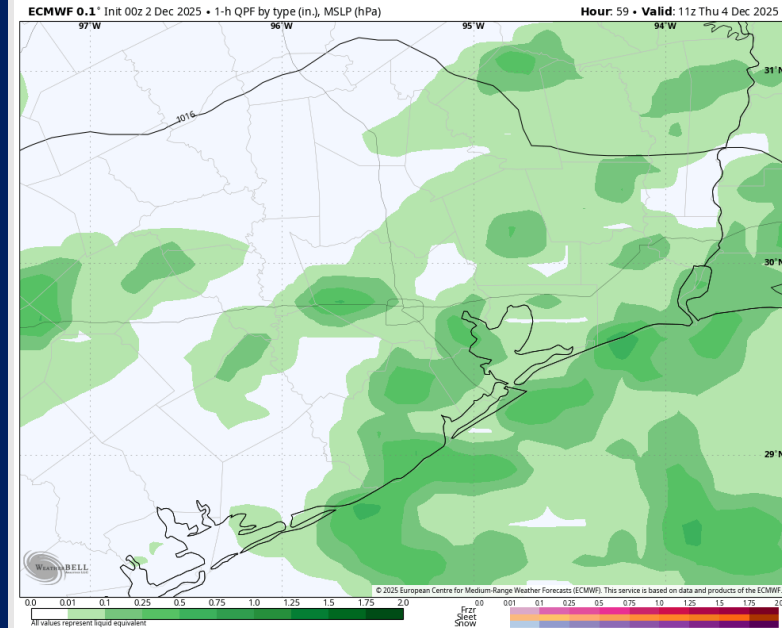
**Precip:** Scattered showers in play through 5PM, with the heaviest coverage from 12 – 6 AM. Lightning is a risk.

**Wind:** Winds will be variable before settling out of the NE at 4PM. **N of Morgan's Point:** Winds of 3 – 8 kts. **S of Morgan's Point:** Winds of 5 – 10 kts, increasing to 14 – 19 kts at 4PM. **Gusts 20+ kts will be possible for Stations S of Morgan's Point after 5PM.**

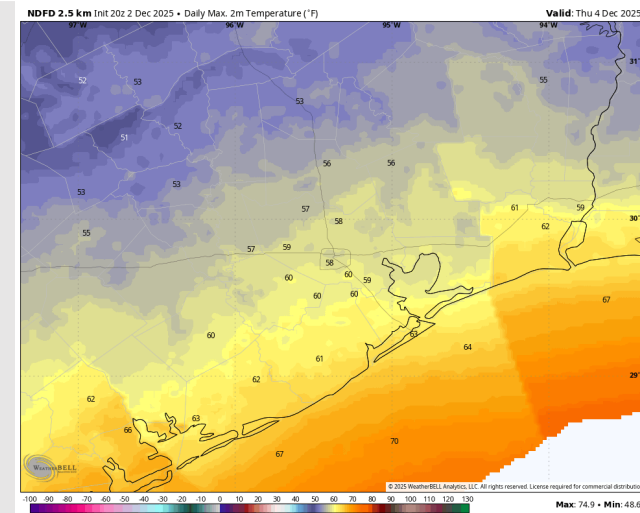
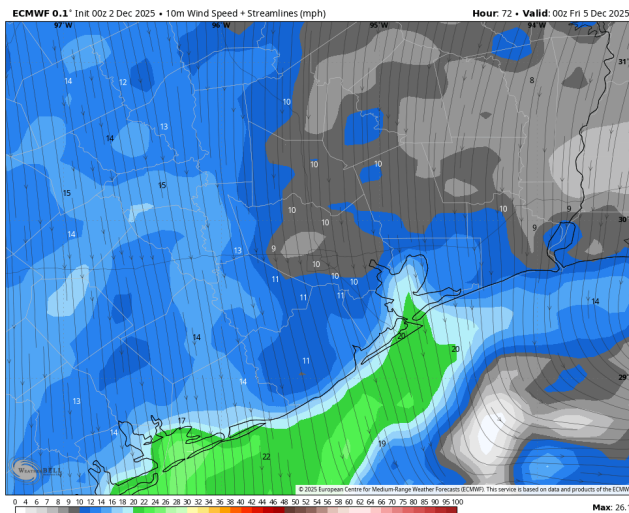
**High Temps:** **N of Morgan's Point:** Low 60s F. **S of Morgan's Point:** Upper 60s F.

**Visibility:** No fog concerns, however, visibilities may be reduced under heavier downpours Thursday AM.

## Precip Image: 5 AM CT



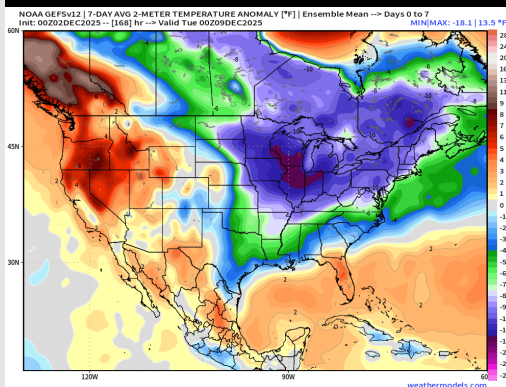
**Wind Speed:**  
6 PM CT



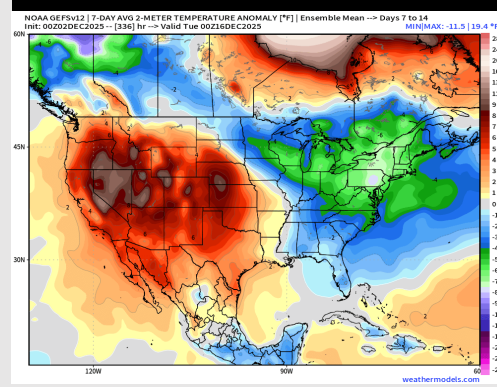
**High Temps**  
**Thursday**

# Houston Pilots: 12/2/25

## Next 7 Day Temperature Departure

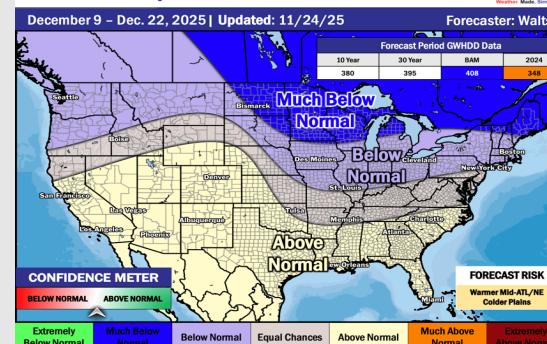


## 8-14 Day Temperature Departure

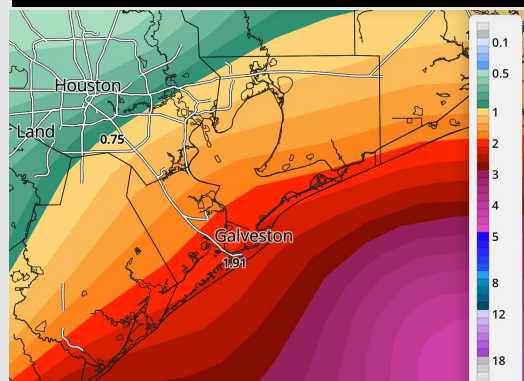


## 15-30 Day Temperature Departure

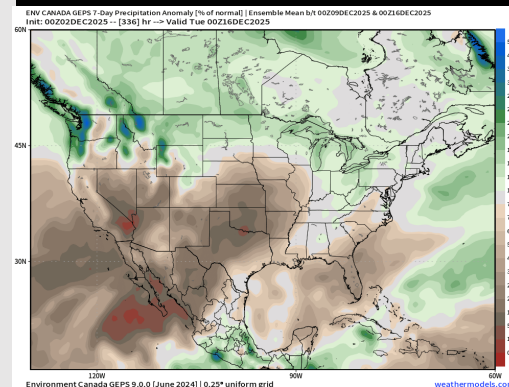
### Week ¾ Temperature Outlook



## Next 7 Day Total Precipitation

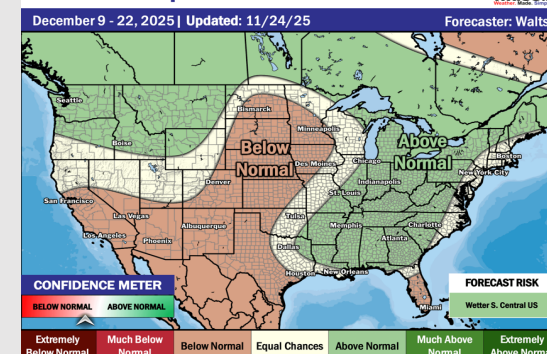


## 8-14 Day % of Average Precip.



## 15-30 Day % of Average Precip.

### Week ¾ Precipitation Outlook



- Below normal temperatures are favored over the next 7 days, with scattered to widespread heavy rains in play through Friday.
- Above normal temperatures and below normal rainfall favored in the Week 2 timeframe.
- Above normal temperatures and below normal rainfall expected early to mid December.