

Houston Pilots Forecast Package



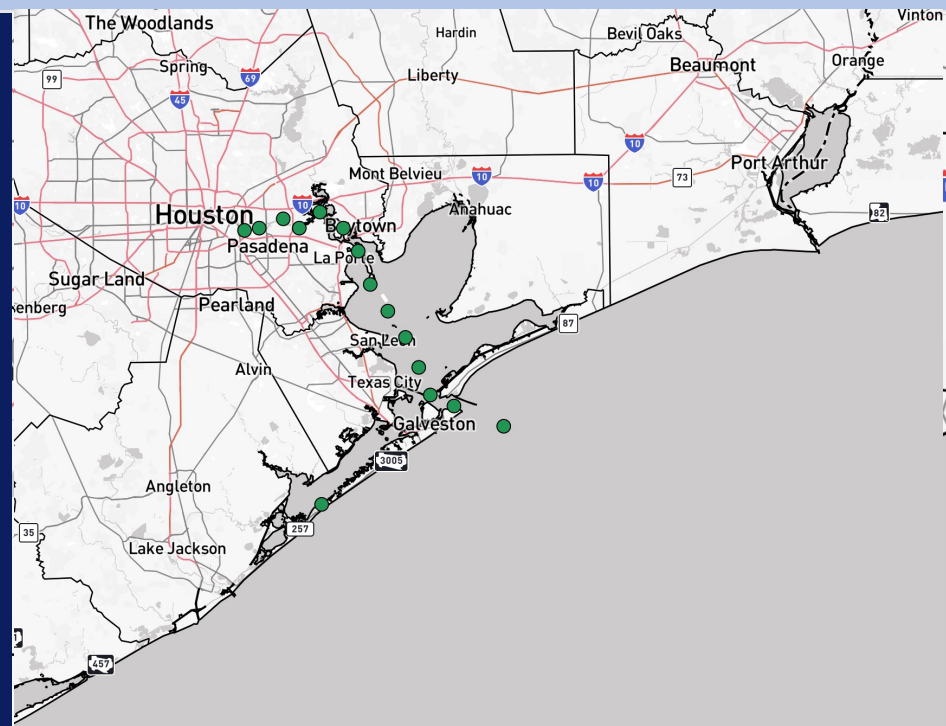
Updated: 4:00 PM CT

Thursday, December 11, 2025

Forecaster: Tyler Riggles

Weather Headlines

- Isolated rain chances return Sunday.
- Sea fog is favored as early as 10PM tonight and lingering through Friday late morning/early PM.
- Low end opportunities for sea fog present Saturday/Sunday AMs.



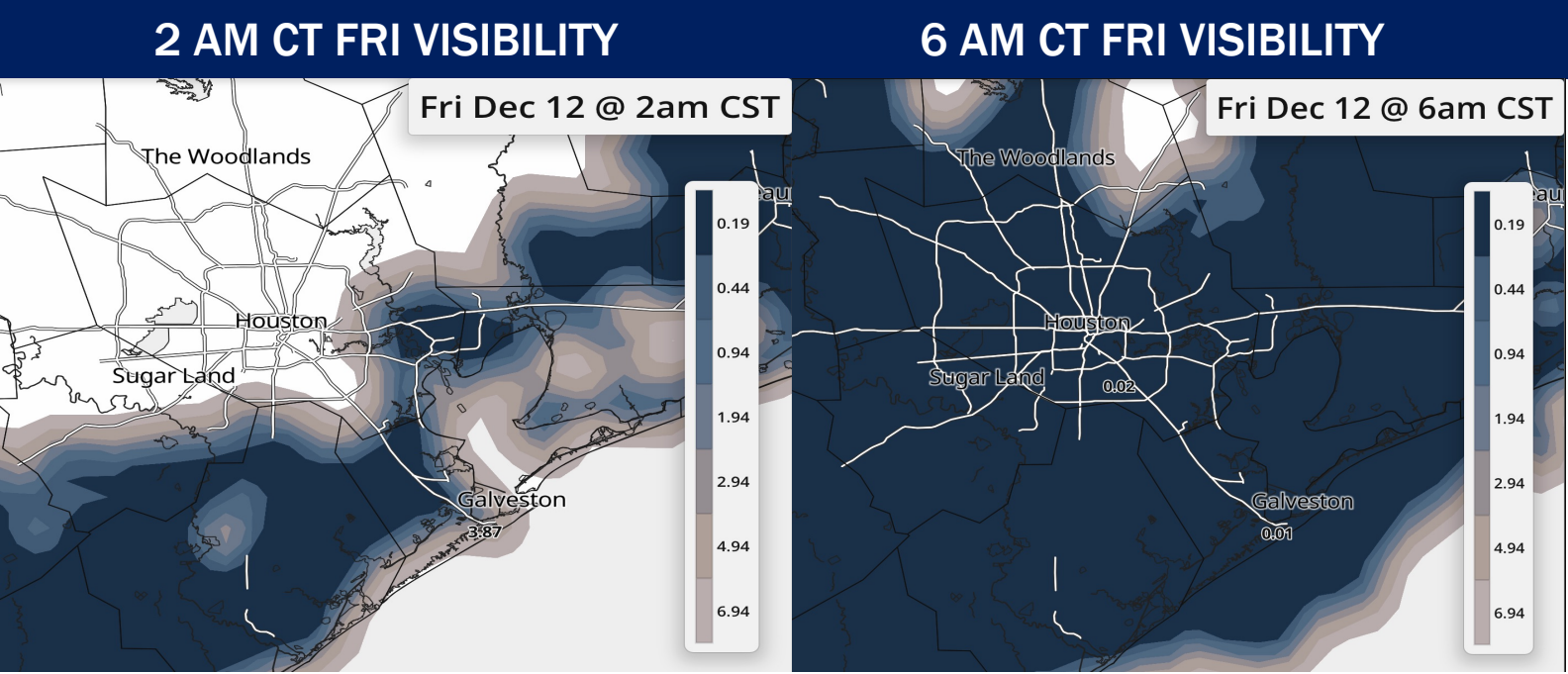
Current Radar: 3:55 PM CT

As always, please do not hesitate to reach out to us with any forecast questions at [\(317\)-560-8122](tel:317-560-8122). Press 1 for forecast questions.



You can also access real-time forecast updates and 24/7 meteorological chat assistance on your [Clarity](#) app.

Houston Pilots Visibility Report



TIMEFRAME DISCUSSED	THREAT
10 PM THU – 12 PM FRI	Medium - High

Isolated to patchy fog is anticipated to begin to develop after 10PM Thursday mainly for **Stations S of Morgan's Point**. Visibilities are expected to drop to 1 – 2 miles.

After 2AM, density and coverage of fog is expected to increase for **all Stations**. Visibilities of <0.50 mile will be at play. Best timeframe for the highest coverage of dense fog will be from 5AM to 9AM.

After 9AM, fog will gradually clear N of Morgan's Point, with fog clearing out of the Bay by 12PM. *Confidence is lower on exactly when fog will completely clear out of the Bay.*

Houston Pilots Extended Range Visibility Report



Sunday 12/14/25

Isolated instances of sea fog will be possible 2 – 9 AM.

Forecast Confidence



Tuesday 12/16/25

Not favoring any fog concerns.

Forecast Confidence



Monday 12/15/25

Not favoring any fog concerns.

Forecast Confidence



Chance for Fog	
Sunday AM	Possible
Sunday PM	Unlikely
Monday AM	Unlikely
Monday PM	Unlikely
Tuesday AM	Unlikely
Tuesday PM	Unlikely

Houston Pilots Visibility Chart (miles)



Visibility	Thu 5 pm	Thu 6 pm	Thu 7 pm	Thu 8 pm	Thu 9 pm	Thu 10 pm	Thu 11 pm	Fri 12 am	Fri 1 am	Fri 2 am	Fri 3 am	Fri 4 am	Fri 5 am	Fri 6 am	Fri 7 am	Fri 8 am	Fri 9 am	Fri 10 am	Fri 11 am	Fri 12 pm	Fri 1 pm	Fri 2 pm	Fri 3 pm	Fri 4 pm
Houston Pilots N - 610 Bridge	10	10	10	10	10	10	0.8	0.8	0.8	0.8	0.8	0.8	0.8	0.8	0.8	0.8	0.8	0.8	7.9	10	10	10	10	10
Houston Pilots M - Kinder 1	10	10	10	10	10	10	0.8	0.8	0.8	0.8	0.8	0.8	0.8	0.8	0.8	0.8	0.8	0.8	7.9	10	10	10	10	10
Houston Pilots L - Greens Bayou	10	10	10	10	10	10	0.8	0.8	0.8	0.8	0.8	0.8	0.8	0.8	0.8	0.8	0.8	0.8	7.9	10	10	10	10	10
Houston Pilots K - Shell Crude	10	10	10	10	10	10	0.8	0.8	0.8	0.8	0.8	0.8	0.8	0.8	0.8	0.8	0.8	0.8	7.9	10	10	10	10	10
Houston Pilots J - Lynchburg Ferries	10	10	10	10	10	10	0.8	0.8	0.8	0.8	0.8	0.8	0.8	0.8	0.8	0.8	0.8	0.8	7.9	10	10	10	10	10
Houston Pilots I - Exxon 3	10	10	10	10	10	10	0.8	0.8	0.8	0.8	0.8	0.8	0.8	0.8	0.8	0.8	0.8	0.8	6.9	10	10	10	10	10
Houston Pilots H - Morgans Point	10	10	10	10	10	10	0.8	0.8	0.8	0.8	0.8	0.8	0.8	0.8	0.8	0.8	0.8	0.8	6.9	10	10	10	10	10
Houston Pilots G - 75/76	10	10	10	10	10	10	0.8	0.8	0.8	0.8	0.8	0.8	0.8	0.8	0.8	0.8	0.8	0.8	7.9	10	10	10	10	9
Houston Pilots F - 63/64	10	10	10	10	10	10	0.8	0.8	0.8	0.8	0.8	0.8	0.8	0.8	0.8	0.8	0.8	0.8	7.9	10	10	10	10	7
Houston Pilots E - 51/52	10	10	10	10	10	10	0.8	0.8	0.8	0.8	0.8	0.8	0.8	0.8	0.8	0.8	0.8	0.8	7.9	10	10	10	10	4
Houston Pilots D - 37/38	10	10	10	10	10	10	0.8	0.8	0.8	0.8	0.8	0.8	0.8	0.8	0.8	0.8	0.8	0.8	7.9	10	10	10	10	2.5
Houston Pilots C - 25/26	10	10	10	10	10	10	0.8	0.8	0.8	0.8	0.8	0.8	0.8	0.8	0.8	0.8	0.8	0.8	9	10	10	10	10	1.6
Houston Pilots B - 11/12	10	10	10	10	10	10	0.8	0.8	0.8	0.8	0.8	0.8	0.8	0.8	0.8	0.8	0.8	0.8	9	10	10	10	10	0.2
Houston Pilots A - 1 & 2 Bravo	10	10	10	10	10	10	0.8	0.8	0.8	0.8	0.8	0.8	0.8	0.8	0.8	0.8	0.8	0.8	10	10	10	10	10	0.2

NOTE: This is automated data that may/may not agree with the official BAM thinking that's found on the daily slides or special visibility report slides. This data should be used as a guide only

Houston Pilots Wind Chart



Forecast Confidence

Above
Normal



Below
Normal

Sustained Wind 10 Knots

Gusts 15 Knots

Wind from the SE

Example

10

15



Wind	Thu 5 pm	Thu 6 pm	Thu 7 pm	Thu 8 pm	Thu 9 pm	Thu 10 pm	Thu 11 pm	Fri 12 am	Fri 1 am	Fri 2 am	Fri 3 am	Fri 4 am	Fri 5 am	Fri 6 am	Fri 7 am	Fri 8 am	Fri 9 am	Fri 10 am	Fri 11 am	Fri 12 pm	Fri 1 pm	Fri 2 pm	Fri 3 pm	Fri 4 pm
Houston Pilots N - 610 Bridge	6 13 ↖	6 12 ↖	6 10 ↖	5 9 ↖	3 8 ↖	3 7 ↖	3 7 ↖	3 7 ↖	3 7 ↖	2 7 ↖	2 6 ↖	2 6 ↖	2 6 ↖	1 5 ↖	1 5 ↖	1 5 ↖	1 5 ↖	2 6 ↖	3 7 ↖	3 9 ↖	5 10 ↖	5 10 ↖	5 10 ↖	5 9 →
Houston Pilots M - Kinder 1	6 13 ↖	6 12 ↖	6 10 ↖	5 9 ↖	3 8 ↖	3 7 ↖	3 7 ↖	3 7 ↖	3 7 ↖	2 7 ↖	2 6 ↖	2 6 ↖	2 6 ↖	1 5 ↖	1 5 ↖	1 5 ↖	1 5 ↖	2 6 ↖	3 8 ↖	3 9 ↖	5 10 ↖	5 10 ↖	5 9 ↖	5 9 →
Houston Pilots L - Greens Bayou	6 13 ↖	6 12 ↖	6 9 ↖	3 9 ↖	3 7 ↖	3 7 ↖	3 7 ↖	3 7 ↖	3 6 ↖	2 6 ↖	2 6 ↖	2 6 ↖	2 6 ↖	1 5 ↖	1 5 ↖	1 5 ↖	1 5 ↖	2 6 ↖	3 7 ↖	3 9 ↖	5 9 ↖	5 10 ↖	5 9 ↖	5 9 →
Houston Pilots K - Shell Crude	6 13 ↖	6 10 ↖	6 9 ↖	3 9 ↖	3 7 ↖	3 7 ↖	3 7 ↖	3 7 ↖	3 6 ↖	2 6 ↖	2 6 ↖	2 6 ↖	2 6 ↖	1 5 ↖	1 5 ↖	1 5 ↖	1 5 ↖	2 6 ↖	3 7 ↖	3 9 ↖	5 9 ↖	5 10 ↖	5 9 ↖	5 9 →
Houston Pilots J - Lynchburg Ferries	6 13 ↖	6 10 ↖	5 9 ↖	3 8 ↖	3 7 ↖	3 7 ↖	3 7 ↖	2 7 ↖	2 6 ↖	2 6 ↖	2 6 ↖	2 6 ↖	2 5 ↖	1 5 ↖	1 3 ↖	1 5 ↖	1 5 ↖	2 6 ↖	3 7 ↖	3 8 ↖	3 9 ↖	3 10 ↖	3 9 ↖	3 9 →
Houston Pilots I - Exxon 3	8 13 ↖	8 12 ↖	7 10 ↖	7 9 ↖	6 9 ↖	6 8 ↖	6 8 ↖	6 8 ↖	6 8 ↖	6 7 ↖	5 8 ↖	5 8 ↖	5 7 ↖	3 7 ↖	3 6 ↖	3 6 ↖	3 6 ↖	3 6 ↖	3 8 ↖	5 9 ↖	6 10 ↖	6 12 ↖	6 10 ↖	6 10 →
Houston Pilots H - Morgans Point	8 13 ↖	8 12 ↖	7 10 ↖	6 9 ↖	6 8 ↖	6 8 ↖	6 8 ↖	6 8 ↖	6 8 ↖	5 7 ↖	5 8 ↖	5 8 ↖	5 7 ↖	3 7 ↖	3 6 ↖	3 6 ↖	3 6 ↖	3 6 ↖	3 7 ↖	3 8 ↖	5 9 ↖	6 10 ↖	6 10 ↖	6 10 →
Houston Pilots G - 75/76	8 13 ↖	8 12 ↖	8 12 ↖	7 10 ↖	6 9 ↖	6 9 ↖	6 9 ↖	6 9 ↖	6 9 ↖	6 8 ↖	6 9 ↖	6 9 ↖	6 8 ↖	6 7 ↖	5 8 ↖	3 7 ↖	3 7 ↖	3 7 ↖	3 8 ↖	3 8 ↖	5 9 ↖	5 10 ↖	5 10 ↖	6 10 ↖
Houston Pilots F - 63/64	8 13 ↖	8 12 ↖	7 10 ↖	7 9 ↖	6 9 ↖	6 9 ↖	6 9 ↖	6 8 ↖	6 9 ↖	6 8 ↖	6 9 ↖	6 9 ↖	6 8 ↖	6 7 ↖	5 8 ↖	5 7 ↖	3 7 ↖	3 7 ↖	3 8 ↖	3 8 ↖	3 9 ↖	3 9 ↖	3 9 ↖	5 9 ↖
Houston Pilots E - 51/52	7 13 ↖	7 12 ↖	6 9 ↖	6 9 ↖	6 8 ↖	6 9 ↖	6 9 ↖	6 9 ↖	6 9 ↖	6 9 ↖	6 9 ↖	6 9 ↖	6 8 ↖	6 8 ↖	5 7 ↖	5 7 ↖	3 7 ↖	3 7 ↖	3 8 ↖	3 8 ↖	3 9 ↖	3 8 ↖	3 8 ↖	5 9 ↖
Houston Pilots D - 37/38	7 13 ↖	7 10 ↖	6 9 ↖	6 9 ↖	6 8 ↖	6 9 ↖	6 9 ↖	6 9 ↖	6 9 ↖	6 9 ↖	6 9 ↖	6 9 ↖	6 9 ↖	6 8 ↖	6 8 ↖	5 7 ↖	3 7 ↖	3 7 ↖	3 8 ↖	3 8 ↖	3 8 ↖	3 8 ↖	3 8 ↖	5 9 ↖
Houston Pilots C - 25/26	7 13 ↖	6 10 ↖	6 9 ↖	6 9 ↖	6 8 ↖	6 8 ↖	6 9 ↖	6 9 ↖	6 9 ↖	6 10 ↖	6 10 ↖	6 10 ↖	6 10 ↖	6 9 ↖	6 9 ↖	5 7 ↖	3 7 ↖	3 7 ↖	3 8 ↖	3 8 ↖	3 8 ↖	3 8 ↖	3 8 ↖	5 9 ↖
Houston Pilots B - 11/12	7 13 ↖	6 10 ↖	6 9 ↖	6 9 ↖	6 9 ↖	6 9 ↖	6 9 ↖	6 10 ↖	6 10 ↖	6 10 ↖	6 10 ↖	6 10 ↖	6 10 ↖	6 9 ↖	6 9 ↖	5 8 ↖	5 7 ↖	3 8 ↖	3 8 ↖	3 8 ↖	3 8 ↖	3 8 ↖	3 8 ↖	5 9 ↖
Houston Pilots A - 1 & 2 Bravo	7 13 ↖	7 12 ↖	7 10 ↖	7 10 ↖	7 10 ↖	7 10 ↖	7 10 ↖	8 12 ↖	8 12 ↖	8 13 ↖	8 13 ↖	8 13 ↖	8 13 ↖	8 12 ↖	7 10 ↖	6 9 ↖	6 9 ↖	5 9 ↖	5 8 ↖	3 8 ↖	3 8 ↖	3 7 ↖	3 7 ↖	3 7 ↖

NOTE: This is automated data that may/may not agree with the official BAM thinking that's found on the daily slides.
This data should be used as a guide only.

Houston Pilots: THU. 12/11/2025

Forecast Discussion

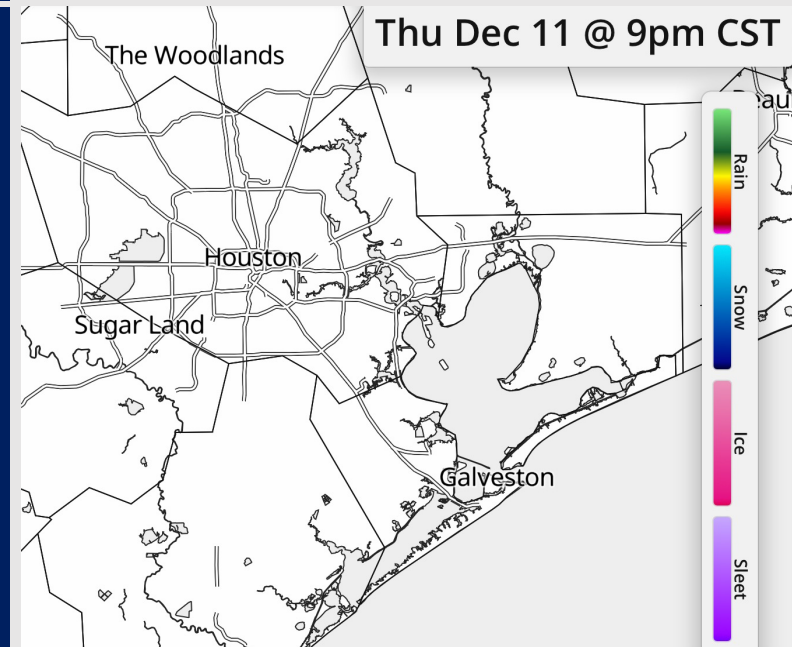
Precip: Dry conditions are favored for the rest of the day.

Wind: Winds out of the SE through the rest of the day. **N of Morgan's Point:** Winds of 3 – 8 kts through the day. **S of Morgan's Point:** Winds of 3 – 8 kts the remainder of the day.

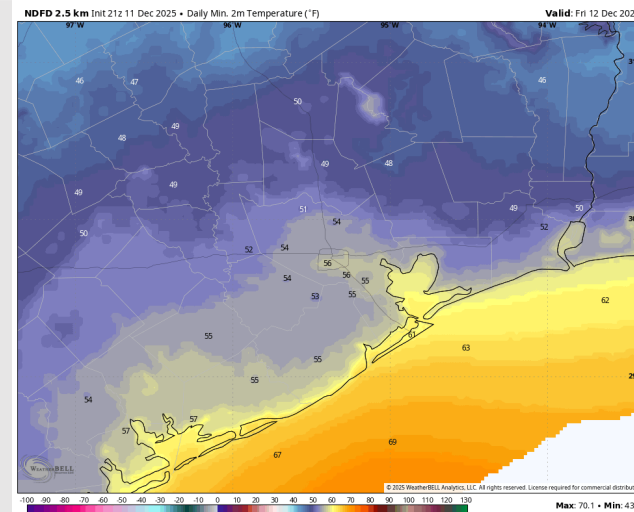
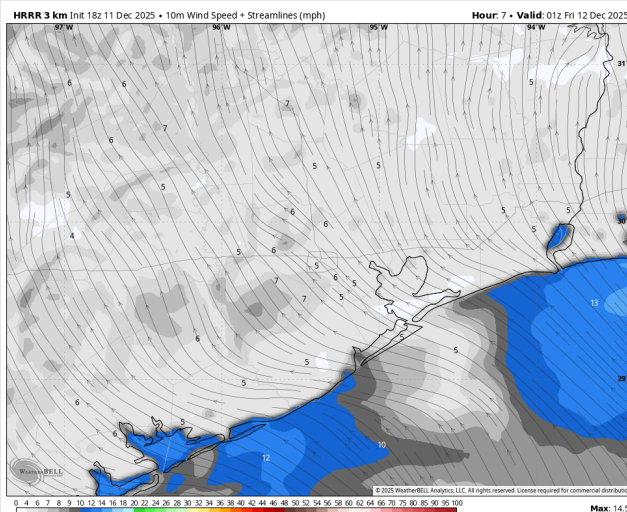
Low Temps: **N of Morgan's Point:** Mid 50s F. **S of Morgan's Point:** Low 60s F.

Visibility: Patchy fog is anticipated to develop after 10PM. See visibility slide for more information!

Precip Image: 1 PM CT



Wind Speed:
7 PM CT



Low Temps
FRI AM

Houston Pilots: FRI. 12/12/2025

Forecast Discussion

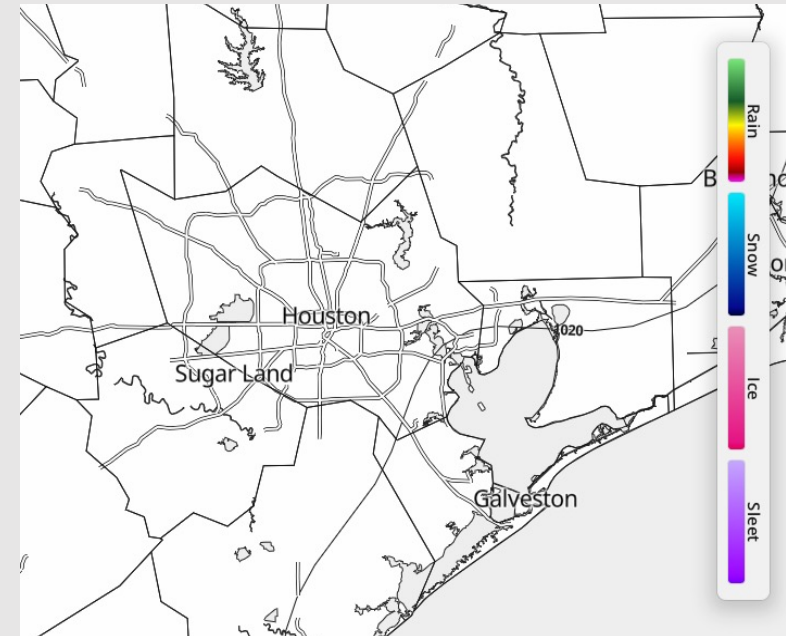
Precip: Dry conditions are favored for Friday.

Wind: Winds will be rather variable throughout the day, with the tendency to blow out of the S/SW. **N of Morgan's Point:** Winds of 2 – 7 kts through the day. **S of Morgan's Point:** Winds of 5 - 10 kts through 8AM before decreasing to 3 – 8 kts.

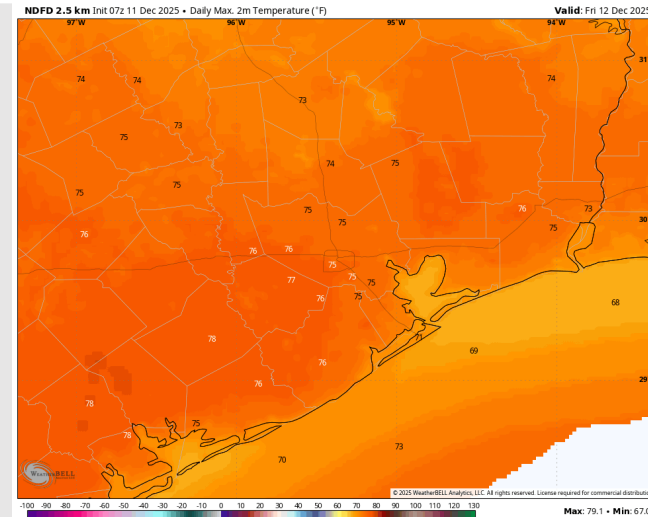
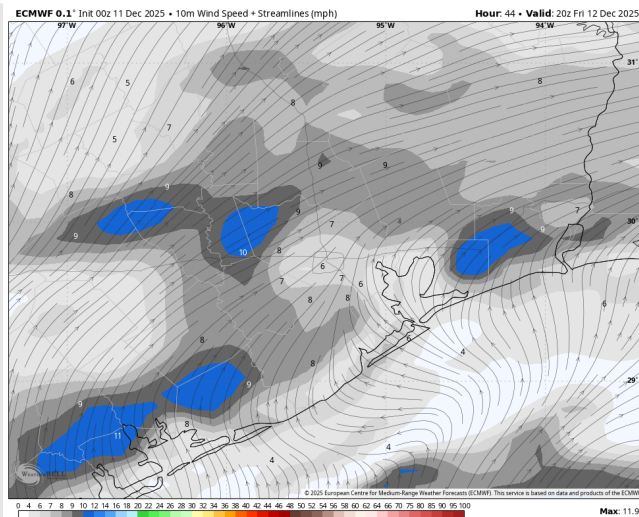
High Temps: **N of Morgan's Point:** Mid 70s F. **S of Morgan's Point:** Upper 60s F / near 70 F.

Visibility: Fog is expected to linger for all Stations through ~12PM. See visibility slide for more information!

Precip Image: 12 PM CT



Wind Speed:
2 PM CT



High Temps
FRI

Houston Pilots: SAT. 12/13/2025

Forecast Discussion

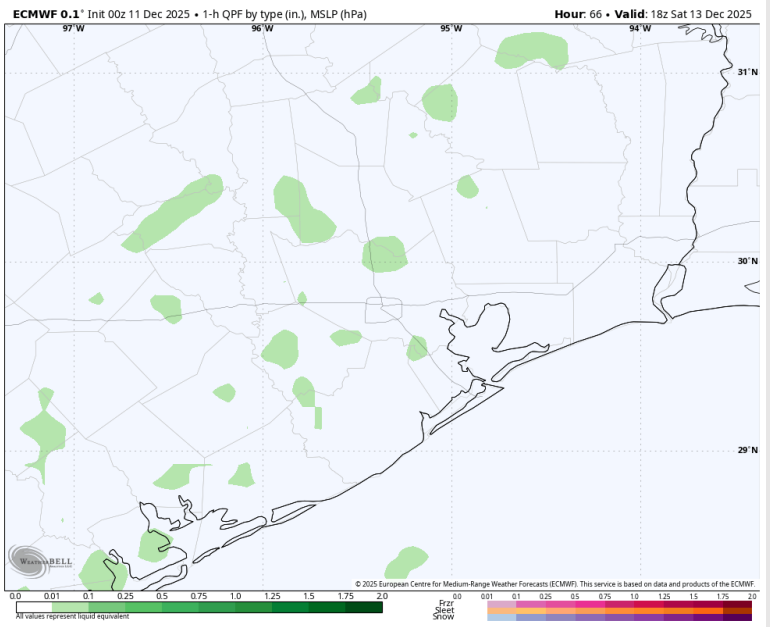
Precip: Favoring isolated light showers to be possible for all Stations from 7AM to 5PM.

Wind: Winds will be out of the SE through 9AM before settling out of the S. **N of Morgan's Point:** Winds of 2 – 7 kts. **S of Morgan's Point:** Winds of 5 – 10 kts throughout the day.

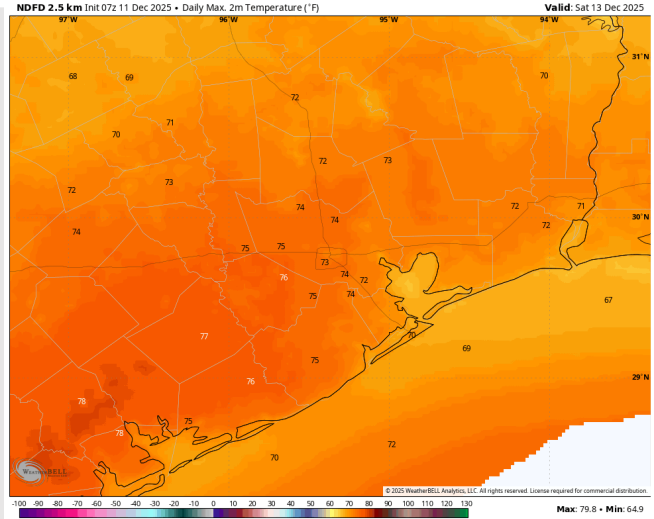
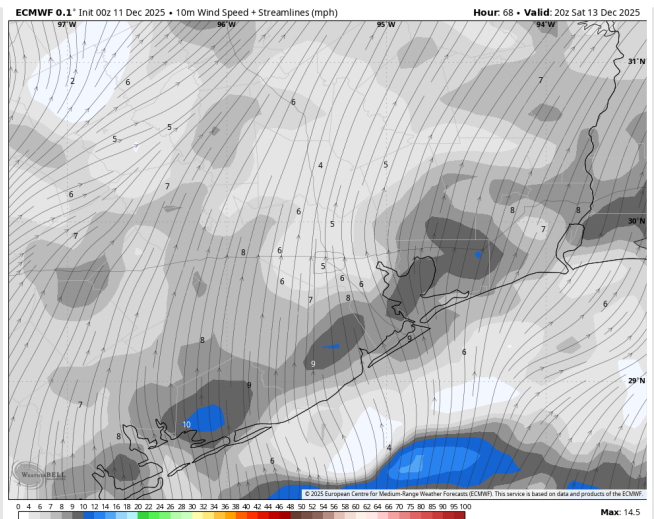
High Temps: **N of Morgan's Point:** Low 70s F. **S of Morgan's Point:** Near 70 F.

Visibility: Patchy fog risks will be in play for all Stations from 12AM to 5AM.

Precip Image: 12 PM CT



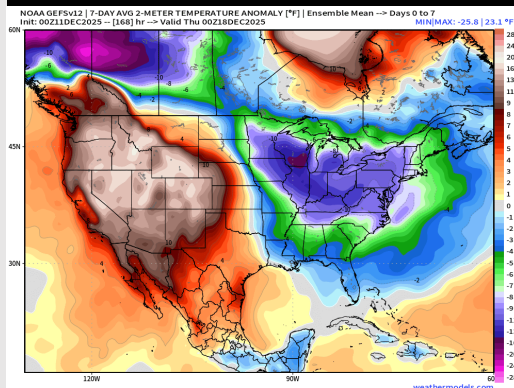
Wind Speed:
2 PM CT



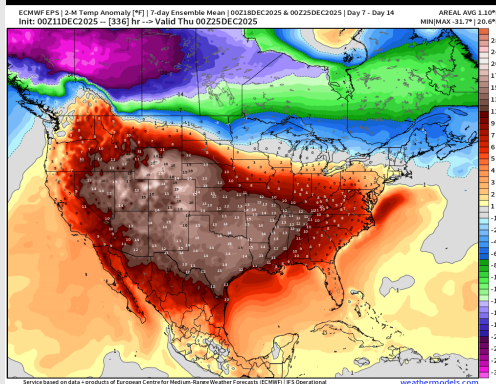
High Temps
SAT

Houston Pilots: 12/11/25

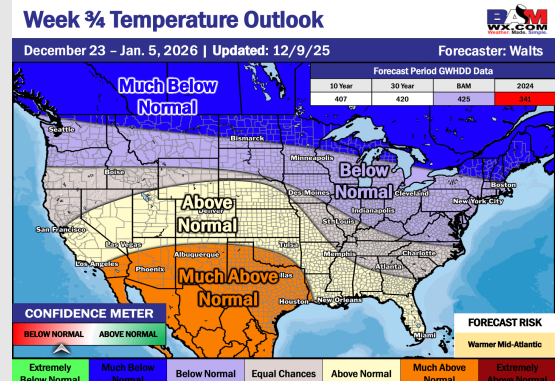
Next 7 Day Temperature Departure



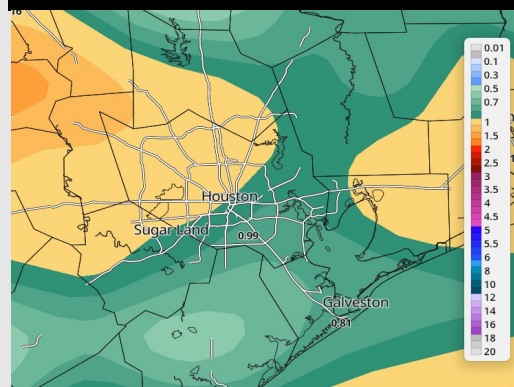
8-14 Day Temperature Departure



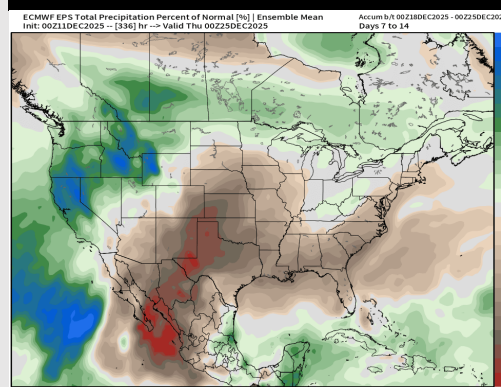
15-30 Day Temperature Departure



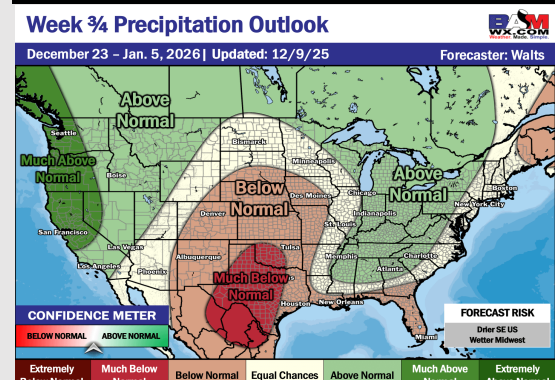
Next 7 Day Total Precipitation



8-14 Day % of Average Precip.



15-30 Day % of Average Precip.



- Slightly above average temps are favored over the next 7 days, with better rain chances arriving next week.
- Above normal temperatures and near normal rainfall favored in the Week 2 timeframe.
- Above normal temperatures and below normal rainfall expected late December.