

# Houston Pilots Forecast Package



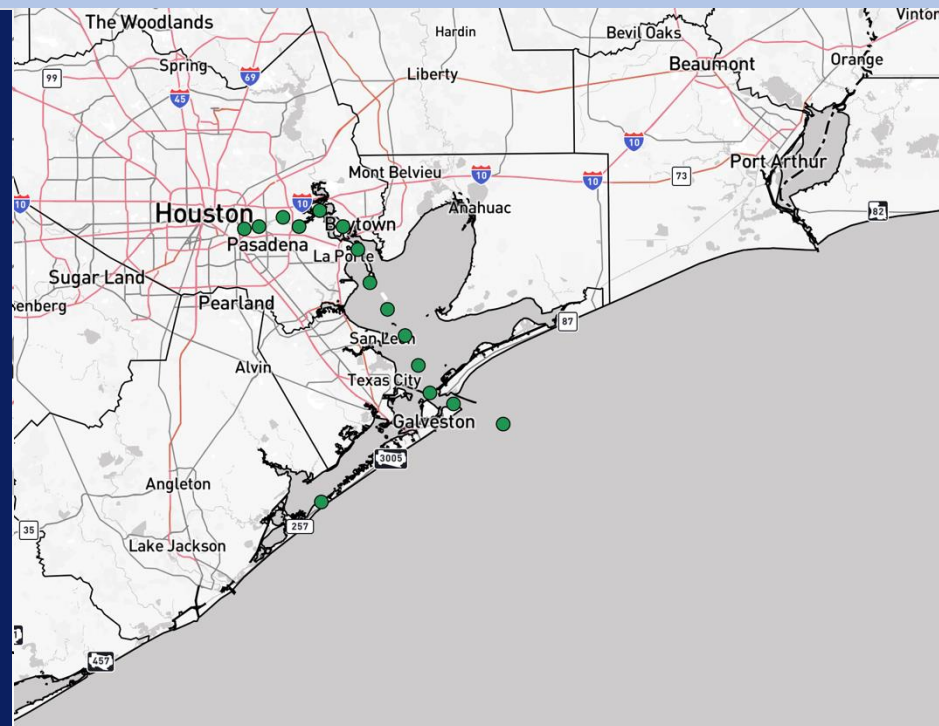
Updated: 2:00 AM CT

Thursday, December 11, 2025

Forecaster: Hope Kleitsch

## Weather Headlines

- Isolated rain chances return Sunday.
- Sea fog is favored as early as 10PM tonight and lingering through Friday late morning/early PM.
- Low end opportunities for sea fog present Saturday/Sunday AMs.



Current Radar: 2:00 AM CT

As always, please do not hesitate to reach out to us with any forecast questions at [\(317\)-560-8122](tel:317-560-8122). Press 1 for forecast questions.



You can also access real-time forecast updates and 24/7 meteorological chat assistance on your [Clarity](#) app.

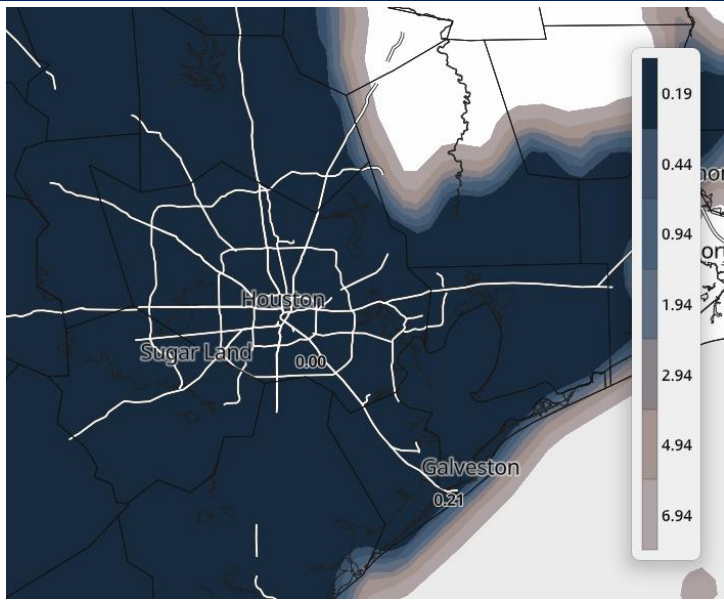
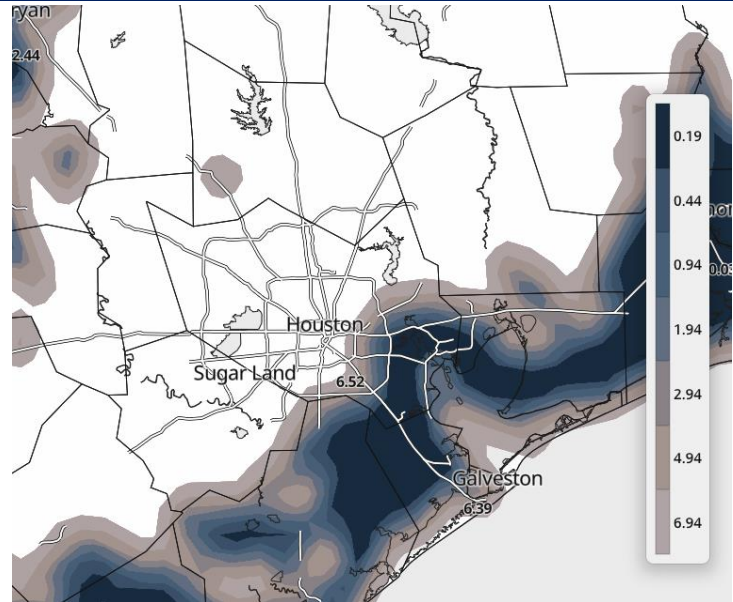
# Houston Pilots Visibility Report



2 AM CT FRI VISIBILITY

8 AM CT FRI VISIBILITY

Confidence



Above  
Normal

Below  
Normal

TIMEFRAME DISCUSSED	THREAT
10 PM THU – 12 PM FRI	Medium - High

Patchy fog is anticipated to begin to develop after 10PM Thursday mainly for **Stations S of Morgan’s Point**. Visibilities are expected to drop to 1 – 2 miles.

After 2AM, density and coverage of fog is expected to increase for **all Stations**. Visibilities of <0.50 mile will be at play. Best timeframe for the highest coverage of dense fog will be from 5AM to 9AM.

After 9AM, fog will gradually clear N of Morgan’s Point, with fog clearing out of the Bay by 12PM. *Confidence is lower on exactly when fog will completely clear out of the Bay.*

# Houston Pilots Extended Range Visibility Report



## Sunday 12/14/25

Isolated instances of sea fog will be possible 2 – 9 AM.

### Forecast Confidence



## Monday 12/15/25

Not favoring any fog concerns.

### Forecast Confidence



## Tuesday 12/16/25

Not favoring any fog concerns.

### Forecast Confidence



## Chance for Fog

Sunday AM	Possible
Sunday PM	Unlikely
Monday AM	Unlikely
Monday PM	Unlikely
Tuesday AM	Unlikely
Tuesday PM	Unlikely

# Houston Pilots Visibility Chart (miles)



Visibility	Thu 3 am	Thu 4 am	Thu 5 am	Thu 6 am	Thu 7 am	Thu 8 am	Thu 9 am	Thu 10 am	Thu 11 am	Thu 12 pm	Thu 1 pm	Thu 2 pm	Thu 3 pm	Thu 4 pm	Thu 5 pm	Thu 6 pm	Thu 7 pm	Thu 8 pm	Thu 9 pm	Thu 10 pm	Thu 11 pm	Fri 12 am	Fri 1 am	Fri 2 am
Houston Pilots N - 610 Bridge	10	10	10	10	10	10	10	10	10	10	10	10	10	10	10	10	10	10	10	10	0.8	0.8	0.8	0.8
Houston Pilots M - Kinder 1	10	10	10	10	10	10	10	10	10	10	10	10	10	10	10	10	10	10	10	10	0.8	0.8	0.8	0.8
Houston Pilots L - Greens Bayou	10	10	10	10	10	10	10	10	10	10	10	10	10	10	10	10	10	10	10	10	0.8	0.8	0.8	0.8
Houston Pilots K - Shell Crude	10	10	10	10	10	10	10	10	10	10	10	10	10	10	10	10	10	10	10	10	0.8	0.8	0.8	0.8
Houston Pilots J - Lynchburg Ferries	10	10	10	10	10	10	10	10	10	10	10	10	10	10	10	10	10	10	10	10	0.8	0.8	0.8	0.8
Houston Pilots I - Exxon 3	10	10	10	10	10	10	10	10	10	10	10	10	10	10	10	10	10	10	10	10	0.8	0.8	0.8	0.8
Houston Pilots H - Morgans Point	10	10	10	10	10	10	10	10	10	10	10	10	10	10	10	10	10	10	10	10	0.8	0.8	0.8	0.8
Houston Pilots G - 75/76	10	10	10	10	10	10	10	10	10	10	10	10	10	10	10	10	10	10	10	10	0.8	0.8	0.8	0.8
Houston Pilots F - 63/64	10	10	10	10	10	10	10	10	10	10	10	10	10	10	10	10	10	10	10	10	0.8	0.8	0.8	0.8
Houston Pilots E - 51/52	10	10	10	10	10	10	10	10	10	10	10	10	10	10	10	10	10	10	10	10	0.8	0.8	0.8	0.8
Houston Pilots D - 37/38	10	10	10	10	10	10	10	10	10	10	10	10	10	10	10	10	10	10	10	10	0.8	0.8	0.8	0.8
Houston Pilots C - 25/26	10	10	10	10	10	10	10	10	10	10	10	10	10	10	10	10	10	10	10	10	0.8	0.8	0.8	0.8
Houston Pilots B - 11/12	10	10	10	10	10	10	10	10	10	10	10	10	10	10	10	10	10	10	10	10	0.8	0.8	0.8	0.8
Houston Pilots A - 1 & 2 Bravo	10	10	10	10	10	10	10	10	10	10	10	10	10	10	10	10	10	10	10	10	0.8	0.8	0.8	0.8

**NOTE:** This is automated data that may/may not agree with the official BAM thinking that’s found on the daily slides or special visibility report slides. This data should be used as a guide only

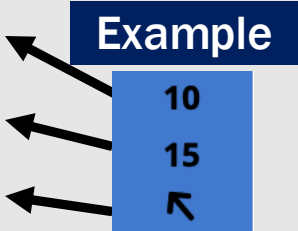
# Houston Pilots Wind Chart



## Forecast Confidence



Sustained Wind 10 Knots  
Gusts 15 Knots  
Wind from the SE



Wind	Thu 3 am	Thu 4 am	Thu 5 am	Thu 6 am	Thu 7 am	Thu 8 am	Thu 9 am	Thu 10 am	Thu 11 am	Thu 12 pm	Thu 1 pm	Thu 2 pm	Thu 3 pm	Thu 4 pm	Thu 5 pm	Thu 6 pm	Thu 7 pm	Thu 8 pm	Thu 9 pm	Thu 10 pm	Thu 11 pm	Fri 12 am	Fri 1 am	Fri 2 am
Houston Pilots N - 610 Bridge	6 13 ↓	6 13 ↓	6 12 ↓	6 10 ↓	5 10 ↓	5 9 ↓	5 9 ↓	5 9 ↓	5 10 ↓	5 10 ↓	5 10 ↓	5 10 ↓	5 9 ↓	6 10 ↓	6 10 ↓	6 12 ↓	6 10 ↓	5 9 ↓	3 8 ↓	3 8 ↓	3 8 ↓	3 7 ↓	3 8 ↓	3 7 ↓
Houston Pilots M - Kinder 1	6 13 ↓	6 13 ↓	6 12 ↓	6 10 ↓	5 10 ↓	5 9 ↓	5 9 ↓	5 9 ↓	6 10 ↓	5 10 ↓	5 10 ↓	5 10 ↓	5 9 ↓	6 10 ↓	6 10 ↓	6 12 ↓	6 10 ↓	5 9 ↓	3 8 ↓	3 8 ↓	3 8 ↓	3 7 ↓	3 7 ↓	3 7 ↓
Houston Pilots L - Greens Bayou	6 13 ↓	6 13 ↓	6 12 ↓	6 10 ↓	5 10 ↓	5 9 ↓	5 9 ↓	5 9 ↓	5 10 ↓	5 10 ↓	5 10 ↓	5 10 ↓	6 10 ↓	6 10 ↓	6 10 ↓	6 12 ↓	6 9 ↓	5 9 ↓	3 8 ↓	3 8 ↓	3 8 ↓	3 7 ↓	3 7 ↓	3 7 ↓
Houston Pilots K - Shell Crude	6 14 ↓	6 13 ↓	6 12 ↓	6 10 ↓	5 10 ↓	5 9 ↓	5 10 ↓	5 10 ↓	6 10 ↓	6 10 ↓	6 10 ↓	6 10 ↓	6 10 ↓	6 10 ↓	6 10 ↓	6 10 ↓	6 9 ↓	3 8 ↓	3 8 ↓	3 8 ↓	3 7 ↓	3 7 ↓	3 7 ↓	3 7 ↓
Houston Pilots J - Lynchburg Ferries	6 13 ↓	6 13 ↓	6 12 ↓	5 10 ↓	5 10 ↓	5 9 ↓	3 9 ↓	5 9 ↓	5 10 ↓	5 10 ↓	5 9 ↓	5 9 ↓	5 10 ↓	5 10 ↓	6 10 ↓	6 10 ↓	5 9 ↓	3 8 ↓	3 8 ↓	3 8 ↓	3 7 ↓	3 7 ↓	3 7 ↓	2 7 ↓
Houston Pilots I - Exxon 3	10 16 ↓	10 15 ↓	9 14 ↓	9 13 ↓	8 13 ↓	8 12 ↓	7 12 ↓	7 12 ↓	6 12 ↓	6 12 ↓	6 12 ↓	6 12 ↓	7 12 ↓	7 12 ↓	7 13 ↓	7 12 ↓	8 10 ↓	7 10 ↓	6 9 ↓	6 9 ↓	6 9 ↓	6 8 ↓	6 9 ↓	6 8 ↓
Houston Pilots H - Morgans Point	10 16 ↓	10 15 ↓	10 15 ↓	9 14 ↓	8 13 ↓	8 12 ↓	8 13 ↓	7 12 ↓	7 12 ↓	6 12 ↓	6 12 ↓	6 12 ↓	7 12 ↓	7 12 ↓	7 13 ↓	7 12 ↓	7 10 ↓	7 10 ↓	6 9 ↓	6 9 ↓	6 9 ↓	6 8 ↓	6 9 ↓	6 8 ↓
Houston Pilots G - 75/76	13 20 ↓	13 18 ↓	13 18 ↓	12 17 ↓	10 16 ↓	10 15 ↓	9 14 ↓	8 14 ↓	8 13 ↓	7 13 ↓	6 12 ↓	6 12 ↓	6 12 ↓	6 12 ↓	7 13 ↓	7 13 ↓	8 12 ↓	8 10 ↓	7 10 ↓	7 9 ↓	7 9 ↓	7 9 ↓	7 9 ↓	7 9 ↓
Houston Pilots F - 63/64	14 20 ↓	13 20 ↓	13 18 ↓	13 17 ↓	12 17 ↓	10 16 ↓	10 15 ↓	9 15 ↓	8 13 ↓	7 13 ↓	6 12 ↓	6 12 ↓	6 12 ↓	6 12 ↓	7 13 ↓	7 12 ↓	7 10 ↓	7 10 ↓	6 9 ↓	7 9 ↓	6 9 ↓	7 9 ↓	7 9 ↓	6 9 ↓
Houston Pilots E - 51/52	14 20 ↓	14 20 ↓	13 20 ↓	13 18 ↓	13 17 ↓	12 16 ↓	10 16 ↓	10 15 ↓	8 14 ↓	8 13 ↓	7 12 ↓	6 12 ↓	6 12 ↓	6 12 ↓	6 12 ↓	6 12 ↓	6 10 ↓	6 9 ↓	6 9 ↓	6 9 ↓	6 9 ↓	6 9 ↓	7 9 ↓	6 9 ↓
Houston Pilots D - 37/38	14 20 ↓	14 20 ↓	14 20 ↓	13 18 ↓	13 17 ↓	12 17 ↓	10 16 ↓	10 15 ↓	9 14 ↓	8 13 ↓	7 12 ↓	7 12 ↓	6 12 ↓	6 12 ↓	6 12 ↓	6 10 ↓	6 9 ↓	6 9 ↓	6 9 ↓	6 9 ↓	6 9 ↓	6 9 ↓	7 9 ↓	6 9 ↓
Houston Pilots C - 25/26	14 20 ↓	14 21 ↓	14 20 ↓	13 18 ↓	13 18 ↓	13 18 ↓	10 16 ↓	10 15 ↓	9 15 ↓	8 14 ↓	8 13 ↓	8 12 ↓	7 12 ↓	7 12 ↓	6 12 ↓	6 10 ↓	6 9 ↓	6 9 ↓	6 9 ↓	6 9 ↓	6 9 ↓	6 9 ↓	7 9 ↓	6 10 ↓
Houston Pilots B - 11/12	13 20 ↓	13 20 ↓	13 20 ↓	13 18 ↓	12 17 ↓	12 17 ↓	10 16 ↓	10 15 ↓	9 15 ↓	8 14 ↓	8 13 ↓	8 12 ↓	7 12 ↓	7 12 ↓	6 12 ↓	6 10 ↓	6 9 ↓	6 9 ↓	6 9 ↓	6 9 ↓	6 9 ↓	6 10 ↓	6 10 ↓	6 10 ↓
Houston Pilots A - 1 & 2 Bravo	15 22 ↓	15 22 ↓	15 22 ↓	15 22 ↓	14 21 ↓	13 20 ↓	13 18 ↓	12 17 ↓	10 17 ↓	9 15 ↓	8 14 ↓	8 13 ↓	7 12 ↓	6 12 ↓	6 12 ↓	6 12 ↓	6 10 ↓	6 10 ↓	7 10 ↓	7 10 ↓	8 10 ↓	8 12 ↓	8 12 ↓	8 12 ↓

NOTE: This is automated data that may/may not agree with the official BAM thinking that's found on the daily slides.  
This data should be used as a guide only.

# Houston Pilots: THU. 12/11/2025

## Forecast Discussion

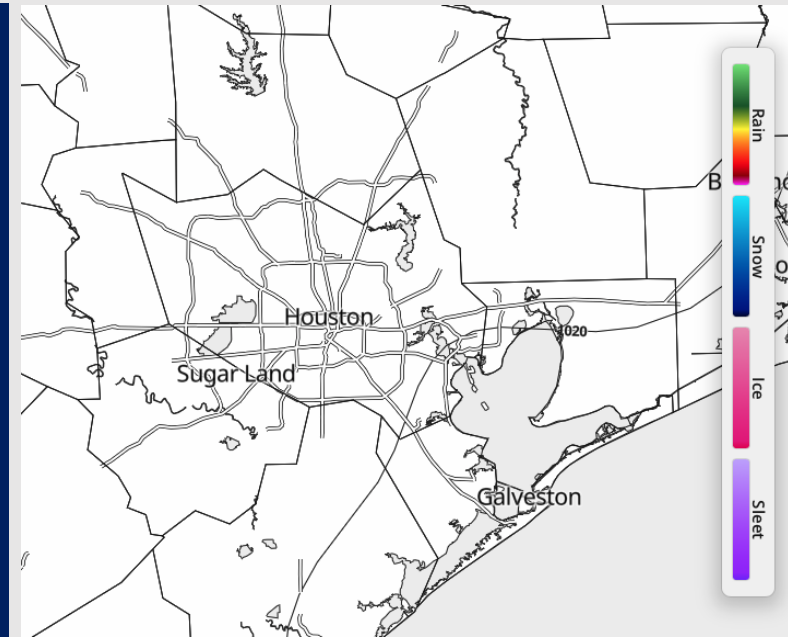
**Precip:** Dry conditions are favored today.

**Wind:** Winds out of the NE through 10 AM, turning clockwise to be out of the SE by 2 PM. **N of Morgan's Point:** Winds of 3 – 8 kts through the day. **S of Morgan's Point:** Winds of 8 – 13 kts through 9 AM (locally higher at 13 – 18 kts at the Boarding Station), decreasing to 3 – 8 kts the remainder of the day. **A few gusts up to 20 kts will be possible at the Boarding Station and Station 11/12 through 9AM.**

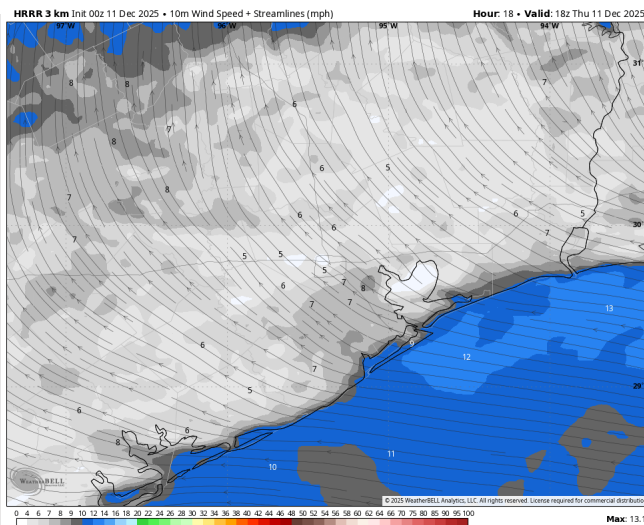
**High Temps:** **N of Morgan's Point:** Mid 60s F. **S of Morgan's Point:** Mid 60s F.

**Visibility:** Patchy fog is anticipated to develop after 10PM. See visibility slide for more information!

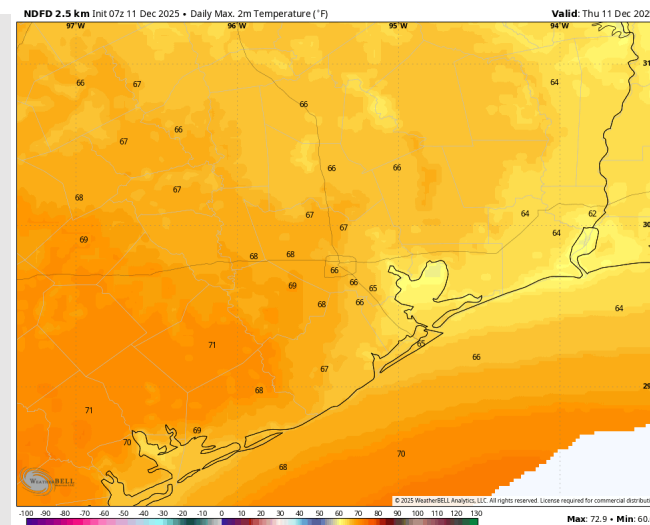
## Precip Image: 1 PM CT



**Wind Speed:**  
**12 PM CT**



**High Temps**  
**THU**



# Houston Pilots: FRI. 12/12/2025

## Forecast Discussion

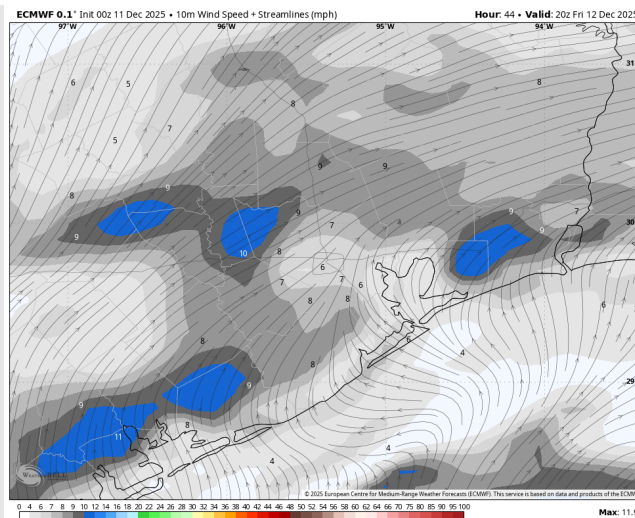
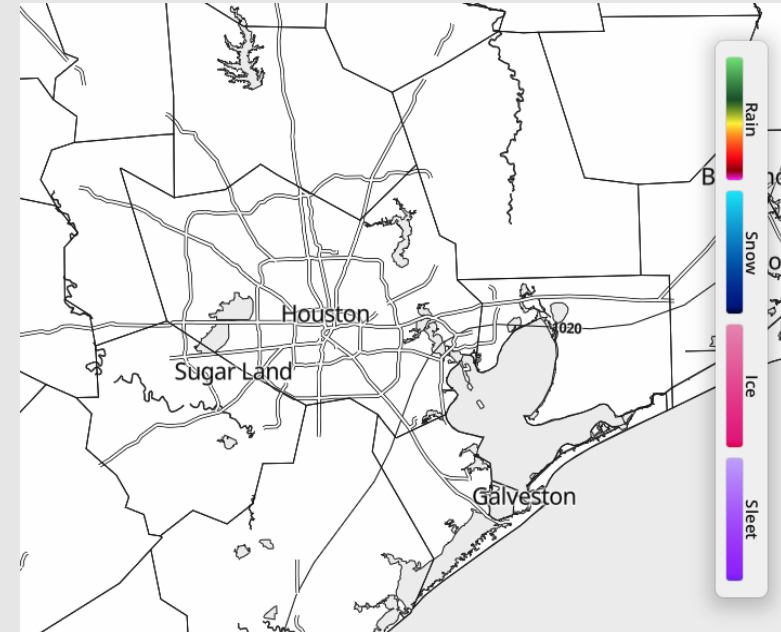
**Precip:** Dry conditions are favored for Friday.

**Wind:** Winds will be rather variable throughout the day, with the tendency to blow out of the S/SW. **N of Morgan's Point:** Winds of 2 – 7 kts through the day. **S of Morgan's Point:** Winds of 5 - 10 kts through 8AM before decreasing to 3 – 8 kts.

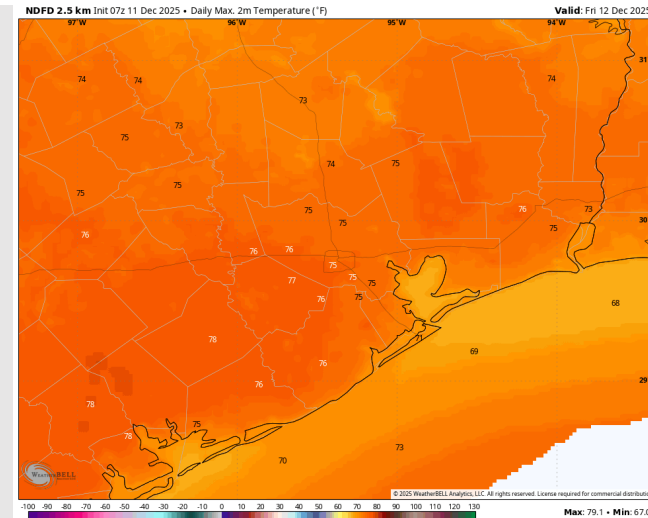
**High Temps:** **N of Morgan's Point:** Mid 70s F. **S of Morgan's Point:** Upper 60s F / near 70 F.

**Visibility:** Fog is expected to linger for all Stations through ~12PM. See visibility slide for more information!

## Precip Image: 12 PM CT



Wind Speed:  
2 PM CT



High Temps  
FRI

# Houston Pilots: SAT. 12/13/2025

## Forecast Discussion

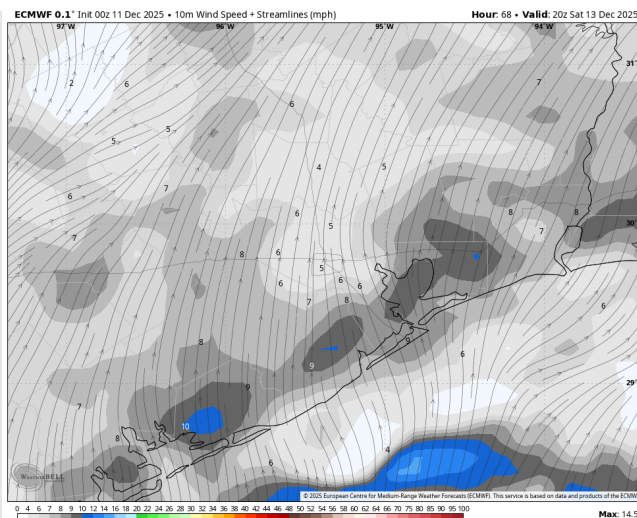
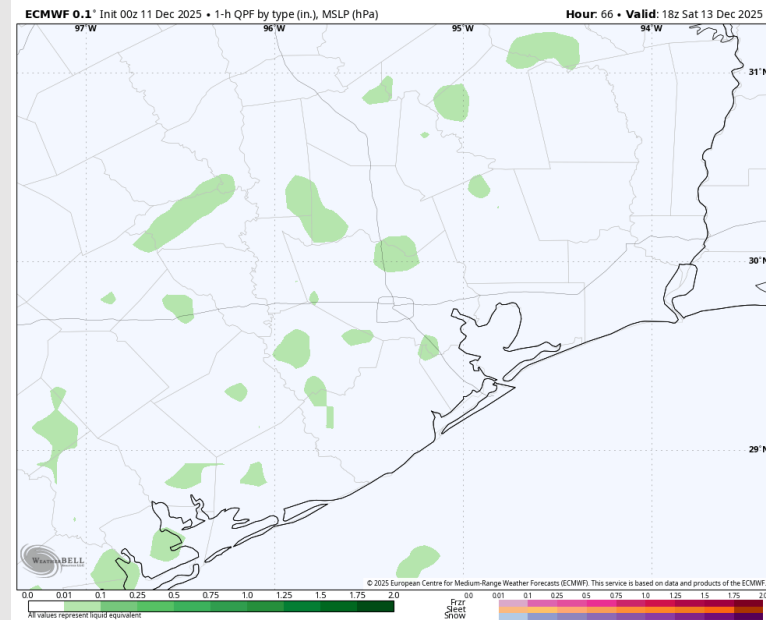
**Precip:** Favoring isolated light showers to be possible for all Stations from 7AM to 5PM.

**Wind:** Winds will be out of the SE through 9AM before settling out of the S. **N of Morgan's Point:** Winds of 2 – 7 kts. **S of Morgan's Point:** Winds of 5 – 10 kts throughout the day.

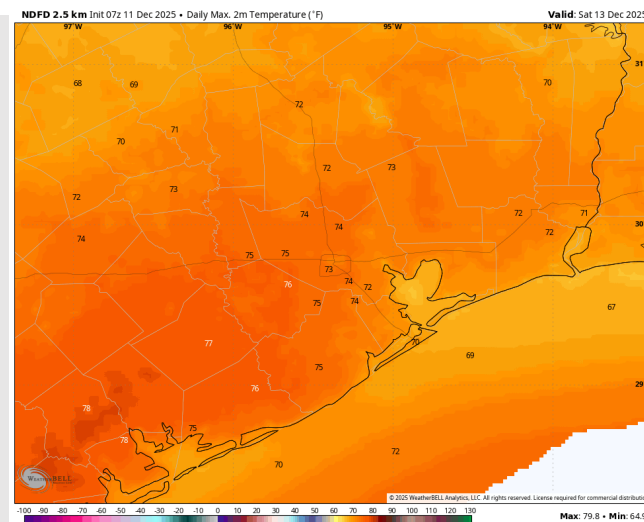
**High Temps:** **N of Morgan's Point:** Low 70s F. **S of Morgan's Point:** Near 70 F.

**Visibility:** Patchy fog risks will be in play for all Stations from 12AM to 5AM.

## Precip Image: 12 PM CT



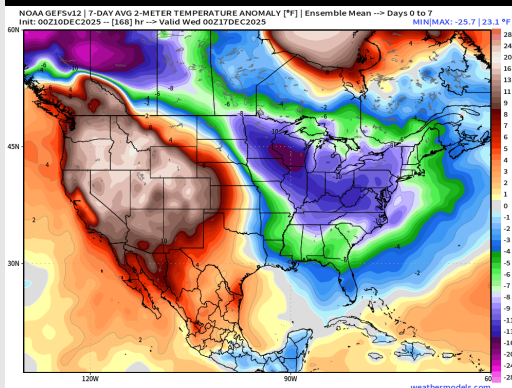
**Wind Speed:**  
2 PM CT



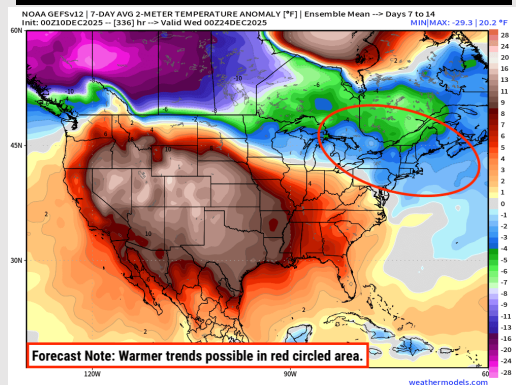
**High Temps**  
**SAT**

# Houston Pilots: 12/11/25

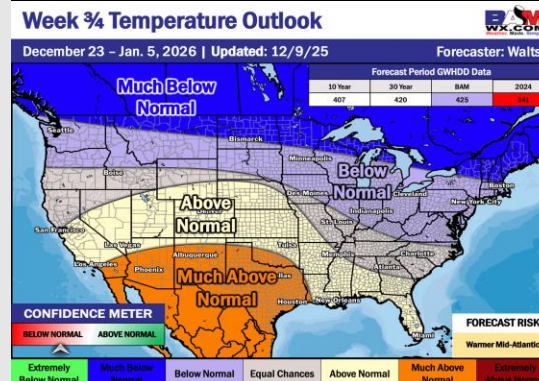
## Next 7 Day Temperature Departure



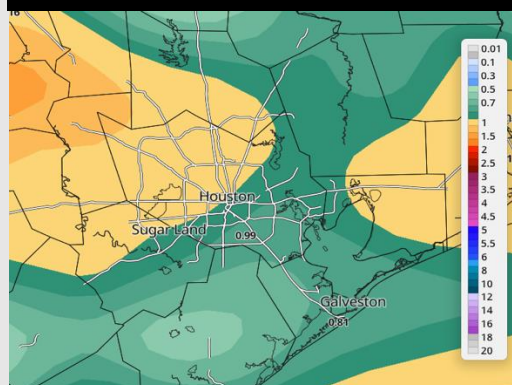
## 8-14 Day Temperature Departure



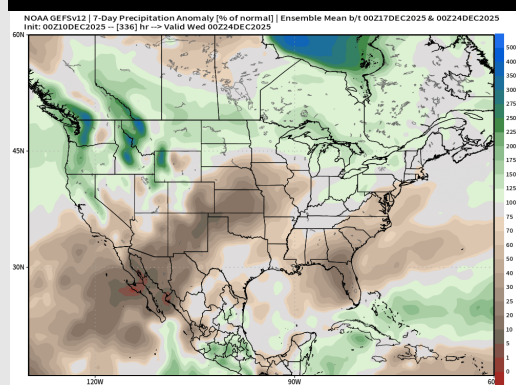
## 15-30 Day Temperature Departure



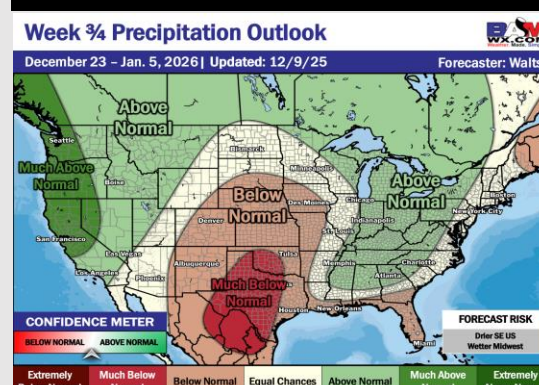
## Next 7 Day Total Precipitation



## 8-14 Day % of Average Precip.



## 15-30 Day % of Average Precip.



- Slightly above average temps are favored over the next 7 days, with better rain chances arriving next week.
- Above normal temperatures and near normal rainfall favored in the Week 2 timeframe.
- Above normal temperatures and below normal rainfall expected late December.