

Houston Pilots Forecast Package



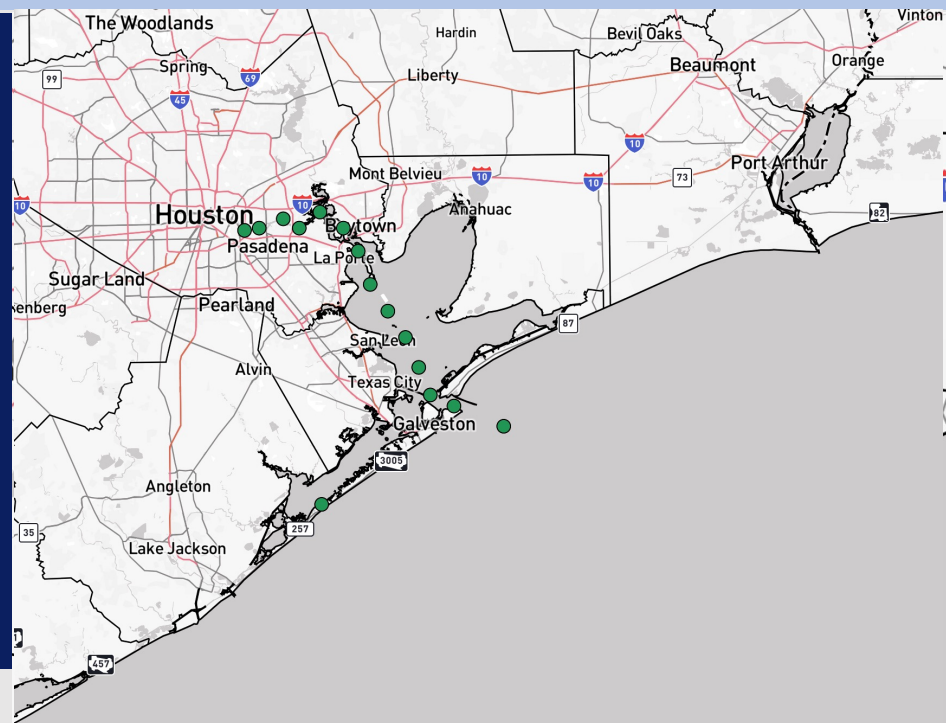
Updated: 3:00 PM CT

Wednesday, December 10, 2025

Forecaster: Sam Lang

Weather Headlines

- Dry conditions favored over the next 72 hours.
- Sea fog is favored as early as 10PM Thursday night.
- Low end opportunities for sea fog present Saturday/Sunday AM's.



Current Radar: 3:00 PM CT

As always, please do not hesitate to reach out to us with any forecast questions at [\(317\)-560-8122](tel:3175608122). Press 1 for forecast questions.



You can also access real-time forecast updates and 24/7 meteorological chat assistance on your [Clarity](#) app.

Houston Pilots Extended Range Visibility Report



Saturday 12/13/25

Isolated instances of sea fog will be possible 2 – 10 AM.

Forecast Confidence



Monday 12/15/25

Not favoring any fog concerns.


Forecast Confidence



Sunday 12/14/25

Isolated instances of sea fog will be possible 2 – 10 AM.

Forecast Confidence



Chance for Fog	
Saturday AM	Possible
Saturday PM	Unlikely
Sunday AM	Possible
Sunday PM	Unlikely
Monday AM	Unlikely
Monday PM	Unlikely

Houston Pilots Visibility Chart (miles)



Visibility	Wed 4 pm	Wed 5 pm	Wed 6 pm	Wed 7 pm	Wed 8 pm	Wed 9 pm	Wed 10 pm	Wed 11 pm	Thu 12 am	Thu 1 am	Thu 2 am	Thu 3 am	Thu 4 am	Thu 5 am	Thu 6 am	Thu 7 am	Thu 8 am	Thu 9 am	Thu 10 am	Thu 11 am	Thu 12 pm	Thu 1 pm	Thu 2 pm	Thu 3 pm
Houston Pilots N - 610 Bridge	10	10	10	10	10	10	10	10	10	10	10	10	10	10	10	10	10	10	10	10	10	10	10	10
Houston Pilots M - Kinder 1	10	10	10	10	10	10	10	10	10	10	10	10	10	10	10	10	10	10	10	10	10	10	10	10
Houston Pilots L - Greens Bayou	10	10	10	10	10	10	10	10	10	10	10	10	10	10	10	10	10	10	10	10	10	10	10	10
Houston Pilots K - Shell Crude	10	10	10	10	10	10	10	10	10	10	10	10	10	10	10	10	10	10	10	10	10	10	10	10
Houston Pilots J - Lynchburg Ferries	10	10	10	10	10	10	10	10	10	10	10	10	10	10	10	10	10	10	10	10	10	10	10	10
Houston Pilots I - Exxon 3	10	10	10	10	10	10	10	10	10	10	10	10	10	10	10	10	10	10	10	10	10	10	10	10
Houston Pilots H - Morgans Point	10	10	10	10	10	10	10	10	10	10	10	10	10	10	10	10	10	10	10	10	10	10	10	10
Houston Pilots G - 75/76	10	10	10	10	10	10	10	10	10	10	10	10	10	10	10	10	10	10	10	10	10	10	10	10
Houston Pilots F - 63/64	10	10	10	10	10	10	10	10	10	10	10	10	10	10	10	10	10	10	10	10	10	10	10	10
Houston Pilots E - 51/52	10	10	10	10	10	10	10	10	10	10	10	10	10	10	10	10	10	10	10	10	10	10	10	10
Houston Pilots D - 37/38	10	10	10	10	10	10	10	10	10	10	10	10	10	10	10	10	10	10	10	10	10	10	10	10
Houston Pilots C - 25/26	10	10	10	10	10	10	10	10	10	10	10	10	10	10	10	10	10	10	10	10	10	10	10	10
Houston Pilots B - 11/12	10	10	10	10	10	10	10	10	10	10	10	10	10	10	10	10	10	10	10	10	10	10	10	10
Houston Pilots A - 1 & 2 Bravo	10	10	10	10	10	10	10	10	10	10	10	10	10	10	10	10	10	10	10	10	10	10	10	10

NOTE: This is automated data that may/may not agree with the official BAM thinking that’s found on the daily slides or special visibility report slides. This data should be used as a guide only

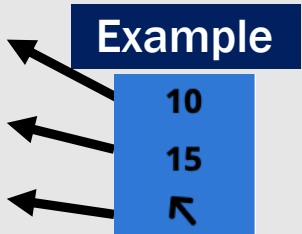
Houston Pilots Wind Chart



Forecast Confidence



Sustained Wind 10 Knots
Gusts 15 Knots
Wind from the SE



Wind	Wed 4 pm	Wed 5 pm	Wed 6 pm	Wed 7 pm	Wed 8 pm	Wed 9 pm	Wed 10 pm	Wed 11 pm	Thu 12 am	Thu 1 am	Thu 2 am	Thu 3 am	Thu 4 am	Thu 5 am	Thu 6 am	Thu 7 am	Thu 8 am	Thu 9 am	Thu 10 am	Thu 11 am	Thu 12 pm	Thu 1 pm	Thu 2 pm	Thu 3 pm
Houston Pilots N - 610 Bridge	8 15 ↘	8 15 ↘	8 15 ↘	8 15 ↘	8 15 ↘	8 15 ↘	8 15 ↘	8 15 ↘	7 15 ↘	7 14 ↘	6 13 ↘	6 12 ↘	6 13 ↘	6 10 ↘	6 10 ↘	5 10 ↘	5 9 ↘	5 9 ↘	6 10 ↘	6 10 ↘	6 10 ↘	5 10 ↘	5 10 ↘	5 10 ↘
Houston Pilots M - Kinder 1	8 15 ↘	8 15 ↘	8 15 ↘	8 15 ↘	8 15 ↘	8 15 ↘	8 15 ↘	8 15 ↘	7 15 ↘	7 14 ↘	6 13 ↘	6 12 ↘	6 13 ↘	6 12 ↘	6 10 ↘	5 9 ↘	5 9 ↘	5 9 ↘	6 10 ↘	6 10 ↘	6 12 ↘	5 10 ↘	5 10 ↘	6 10 ↘
Houston Pilots L - Greens Bayou	8 15 ↘	8 15 ↘	8 15 ↘	8 15 ↘	7 15 ↘	7 15 ↘	8 15 ↘	8 15 ↘	7 15 ↘	7 14 ↘	6 13 ↘	6 13 ↘	6 13 ↘	6 12 ↘	6 10 ↘	5 9 ↘	5 9 ↘	5 9 ↘	5 10 ↘	6 10 ↘	6 10 ↘	6 10 ↘	6 10 ↘	6 10 ↘
Houston Pilots K - Shell Crude	8 15 ↘	8 15 ↘	8 15 ↘	8 15 ↘	7 15 ↘	7 15 ↘	8 16 ↘	8 16 ↘	7 15 ↘	7 14 ↘	6 14 ↘	6 13 ↘	6 13 ↘	6 12 ↘	6 10 ↘	6 10 ↘	5 9 ↘	6 10 ↘	6 10 ↘	6 10 ↘	6 10 ↘	6 10 ↘	6 10 ↘	6 10 ↘
Houston Pilots J - Lynchburg Ferries	8 15 ↘	8 15 ↘	8 15 ↘	7 15 ↘	7 14 ↘	7 15 ↘	7 15 ↘	7 15 ↘	7 15 ↘	6 14 ↘	6 13 ↘	6 13 ↘	6 13 ↘	6 12 ↘	5 10 ↘	5 10 ↘	5 9 ↘	5 9 ↘	5 10 ↘	6 10 ↘	5 10 ↘	5 10 ↘	5 10 ↘	5 10 ↘
Houston Pilots I - Exxon 3	9 16 ↘	10 16 ↘	10 16 ↘	10 15 ↘	10 16 ↘	12 17 ↘	12 17 ↘	12 17 ↘	12 17 ↘	12 16 ↘	10 16 ↘	10 15 ↘	10 14 ↘	10 14 ↘	9 13 ↘	8 13 ↘	8 12 ↘	8 12 ↘	7 12 ↘	7 12 ↘	6 12 ↘	6 12 ↘	6 12 ↘	7 12 ↘
Houston Pilots H - Morgans Point	9 16 ↘	9 15 ↘	10 15 ↘	10 15 ↘	10 16 ↘	10 17 ↘	12 17 ↘	12 17 ↘	12 17 ↘	12 16 ↘	10 16 ↘	10 16 ↘	10 15 ↘	10 15 ↘	9 14 ↘	8 13 ↘	8 13 ↘	8 12 ↘	8 13 ↘	7 12 ↘	6 12 ↘	6 12 ↘	6 12 ↘	7 12 ↘
Houston Pilots G - 75/76	8 15 ↘	9 15 ↘	10 15 ↘	10 16 ↘	12 17 ↘	13 18 ↘	13 20 ↘	13 20 ↘	13 20 ↘	13 20 ↘	13 20 ↘	13 20 ↘	13 18 ↘	13 18 ↘	13 17 ↘	12 17 ↘	10 15 ↘	10 15 ↘	9 15 ↘	8 14 ↘	7 13 ↘	6 13 ↘	6 13 ↘	6 12 ↘
Houston Pilots F - 63/64	8 14 ↘	8 15 ↘	9 15 ↘	10 15 ↘	12 17 ↘	13 18 ↘	13 20 ↘	13 20 ↘	13 20 ↘	13 20 ↘	14 20 ↘	13 20 ↘	13 20 ↘	13 18 ↘	13 18 ↘	13 17 ↘	12 16 ↘	10 16 ↘	10 15 ↘	8 14 ↘	8 13 ↘	6 13 ↘	6 12 ↘	6 12 ↘
Houston Pilots E - 51/52	7 13 ↘	8 13 ↘	8 14 ↘	10 15 ↘	10 16 ↘	13 18 ↘	13 20 ↘	13 20 ↘	14 20 ↘	14 20 ↘	14 20 ↘	14 20 ↘	14 20 ↘	13 20 ↘	13 20 ↘	13 17 ↘	12 16 ↘	10 15 ↘	10 15 ↘	9 15 ↘	8 14 ↘	7 14 ↘	7 13 ↘	6 12 ↘
Houston Pilots D - 37/38	7 12 ↘	8 13 ↘	8 13 ↘	9 15 ↘	10 16 ↘	12 18 ↘	13 20 ↘	13 20 ↘	14 20 ↘	14 20 ↘	14 20 ↘	14 20 ↘	14 21 ↘	14 20 ↘	14 20 ↘	13 18 ↘	13 17 ↘	12 16 ↘	10 15 ↘	9 15 ↘	8 14 ↘	8 14 ↘	7 13 ↘	7 12 ↘
Houston Pilots C - 25/26	6 12 ↘	7 13 ↘	8 13 ↘	8 14 ↘	10 15 ↘	10 17 ↘	13 20 ↘	13 20 ↘	13 20 ↘	14 20 ↘	14 20 ↘	14 20 ↘	14 21 ↘	14 20 ↘	13 20 ↘	13 18 ↘	13 17 ↘	12 16 ↘	10 15 ↘	9 15 ↘	8 14 ↘	8 14 ↘	8 13 ↘	7 12 ↘
Houston Pilots B - 11/12	6 10 ↘	6 12 ↘	7 12 ↘	7 13 ↘	8 14 ↘	10 16 ↘	10 18 ↘	12 20 ↘	13 20 ↘	13 20 ↘	13 20 ↘	13 20 ↘	13 20 ↘	13 20 ↘	13 20 ↘	13 17 ↘	12 18 ↘	10 17 ↘	10 16 ↘	9 16 ↘	9 15 ↘	8 15 ↘	8 14 ↘	8 13 ↘
Houston Pilots A - 1 & 2 Bravo	6 10 →	6 12 ↘	7 12 ↘	8 13 ↘	9 14 ↘	12 17 ↘	13 20 ↘	14 20 ↘	15 21 ↘	15 22 ↘	15 22 ↘	15 22 ↘	15 22 ↘	15 22 ↘	15 21 ↘	14 21 ↘	14 20 ↘	13 20 ↘	13 18 ↘	10 17 ↘	10 16 ↘	8 15 ↘	8 14 ↘	7 13 ↘

NOTE: This is automated data that may/may not agree with the official BAM thinking that's found on the daily slides.
This data should be used as a guide only.

Houston Pilots: WED. 12/10/2025

Forecast Discussion

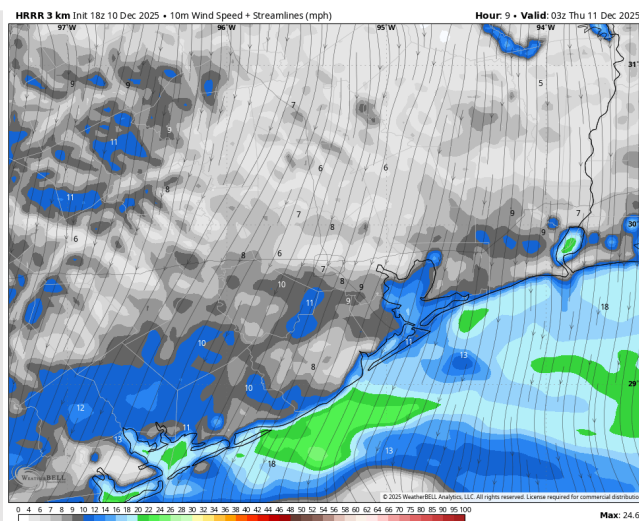
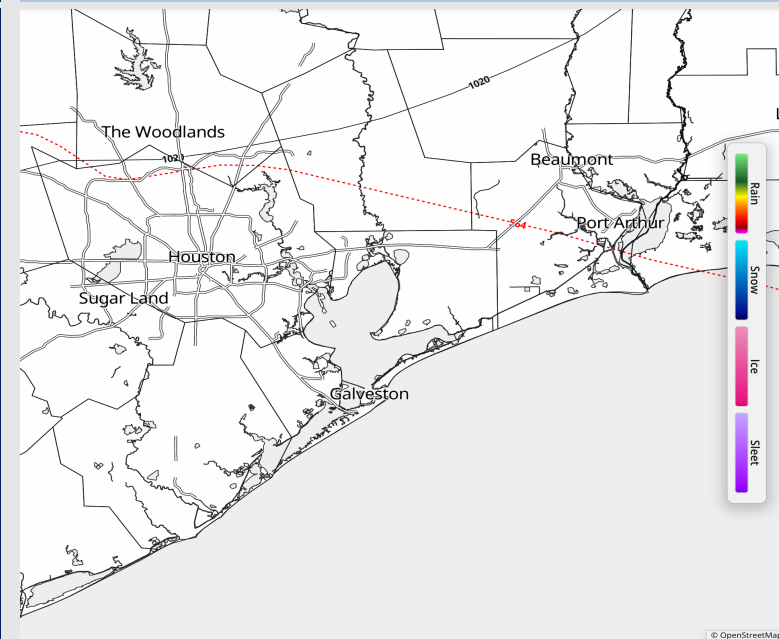
Precip: Dry conditions are favored for the remainder of the day.

Wind: Winds will be from the NW, turning clockwise to be out of the NE by 8PM. **N of Morgan's Point:** Winds of 3 – 8 kts. **S of Morgan's Point:** Winds of 3 – 8 kts through 9PM before increasing to 8 – 11 kts.

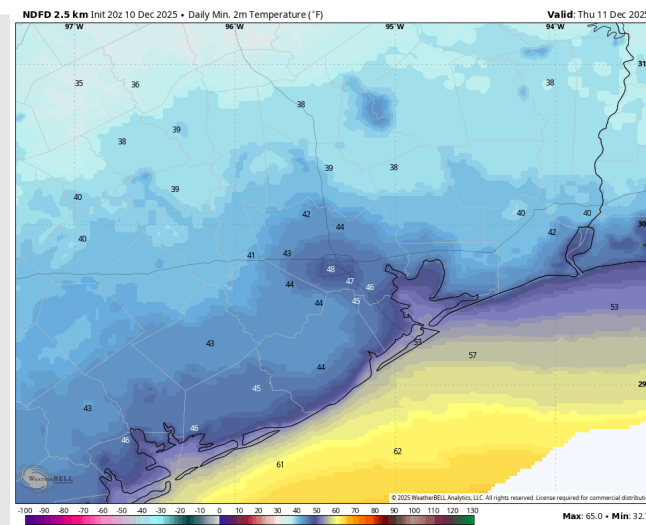
Low Temps: **N of Morgan's Point:** Upper 40s F. **S of Morgan's Point:** Low 50s F.

Visibility: No visibility concerns.

Precip Image: 9 PM CT



Wind Speed:
9 PM CT



Low Temps
THU AM

Houston Pilots: THU. 12/11/2025

Forecast Discussion

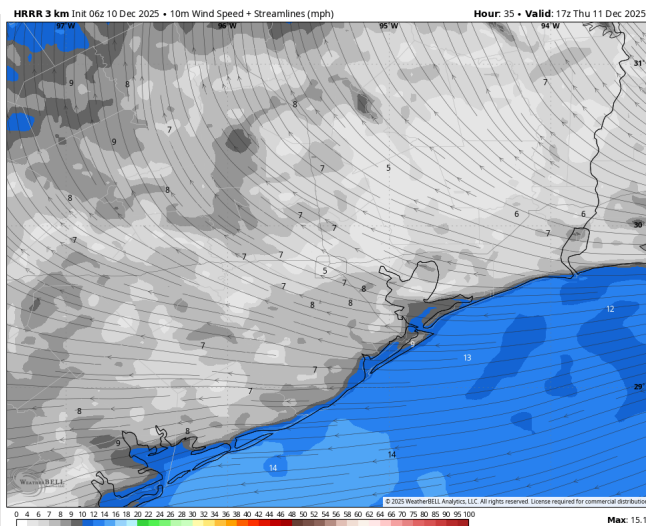
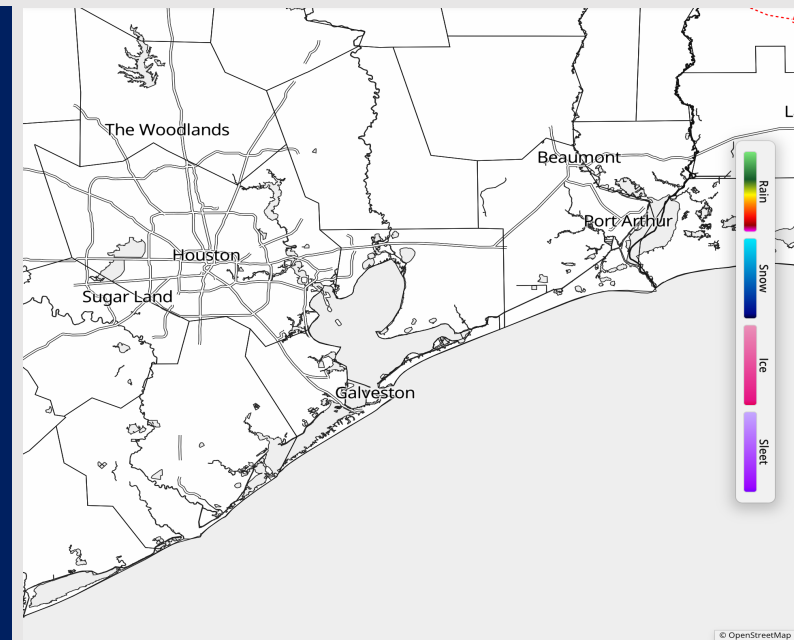
Precip: Dry conditions are favored for Thursday.

Wind: Winds out of the NE through 10 AM, turning clockwise to out of the SE by 2 PM and continuing to gradually turn to out of the S by 12 AM. **N of Morgan's Point:** Winds of 3 – 8 kts through the day. **S of Morgan's Point:** Winds of 10 – 15 kts through 7 AM, decreasing to 8 - 13 kts through 2PM, before settling at 2 – 7 kts for the remainder of the day.

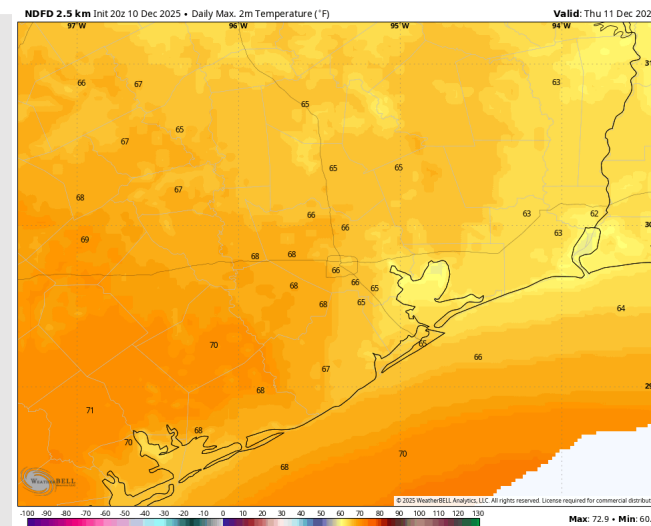
High Temps: **N of Morgan's Point:** Mid 60s F. **S of Morgan's Point:** Mid 60s F.

Visibility: No fog currently favored Thursday.

Precip Image: 3 PM CT



Wind Speed:
11 AM CT



High Temps
THU

Houston Pilots: FRI. 12/12/2025

Forecast Discussion

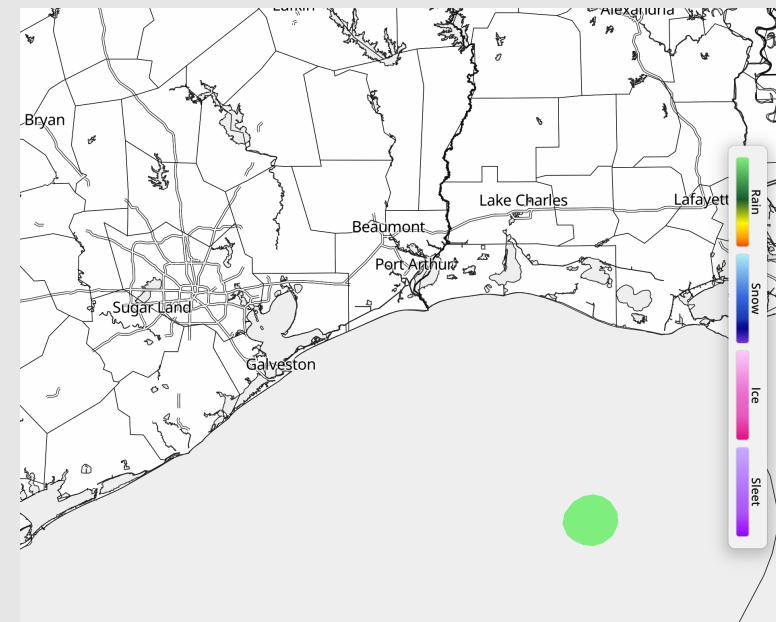
Precip: Dry conditions are favored for Friday.

Wind: Winds generally out of W through 11AM before becoming variable as a front sits over the region. **N of Morgan's Point:** Winds of 3 – 8 kts through the day. **S of Morgan's Point:** Winds of 5 - 10 kts through 8AM before decreasing to 3 – 8 kts.

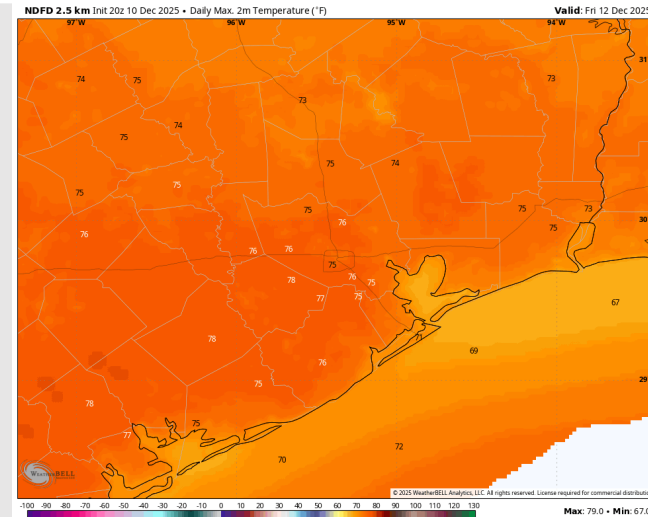
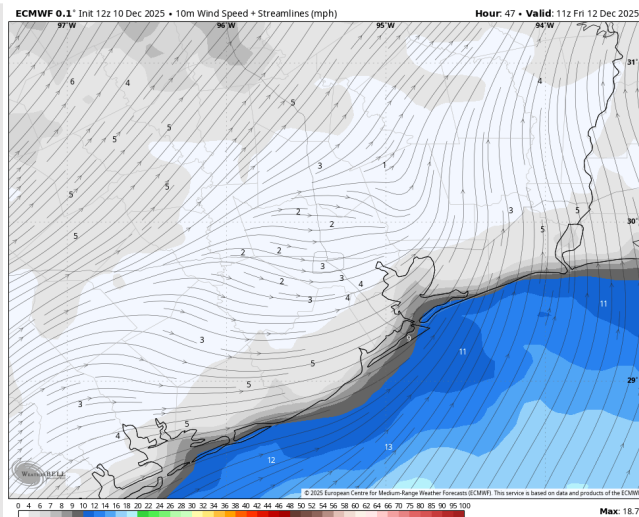
High Temps: **N of Morgan's Point:** Mid 70s F. **S of Morgan's Point:** Upper 60s F.

Visibility: Watching for patchy sea fog risks to develop just after 10PM Thursday. All stations will be at risk.

Precip Image: 12 PM CT



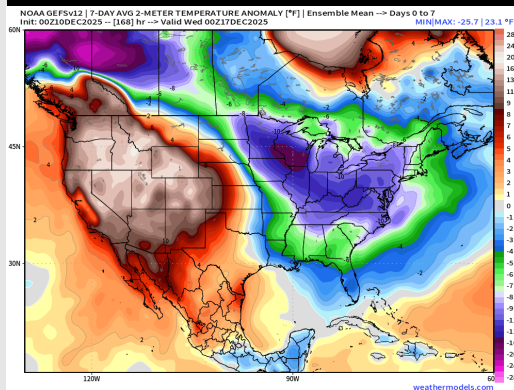
Wind Speed:
5 AM CT



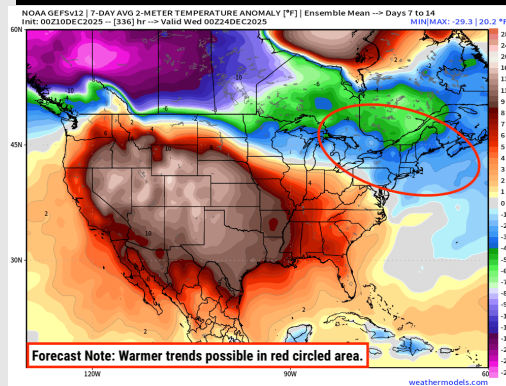
High Temps
FRI

Houston Pilots: 12/10/25

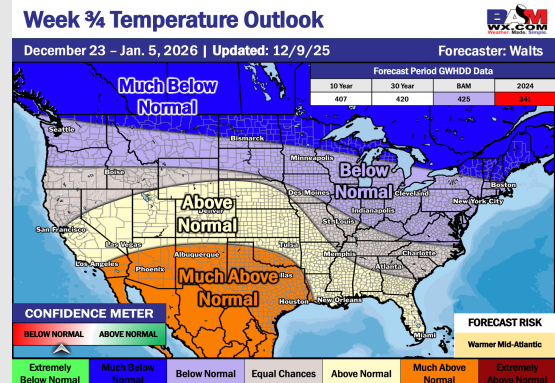
Next 7 Day Temperature Departure



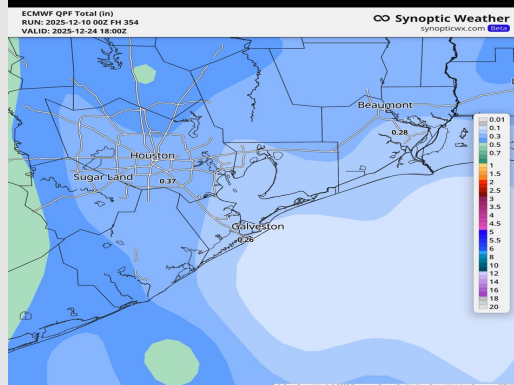
8-14 Day Temperature Departure



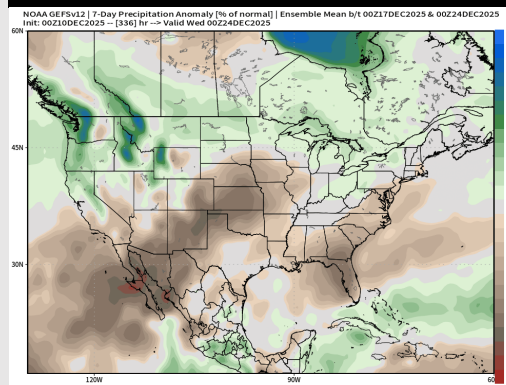
15-30 Day Temperature Departure



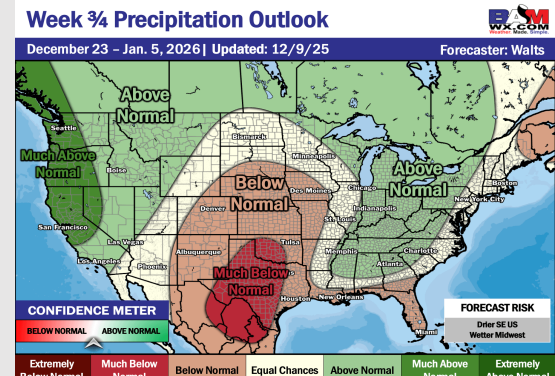
Next 7 Day Total Precipitation



8-14 Day % of Average Precip.



15-30 Day % of Average Precip.



- Slightly above average temps are favored over the next 7 days, with predominantly dry time through late week.
- Above normal temperatures and near normal rainfall favored in the Week 2 timeframe.
- Above normal temperatures and below normal rainfall expected late December.