

# Houston Pilots Forecast Package



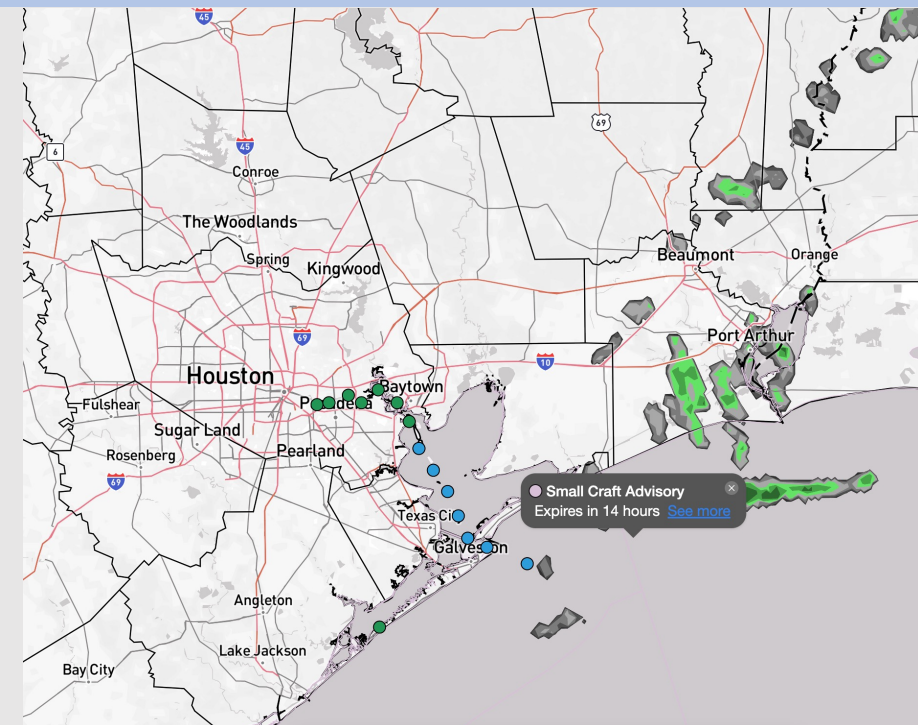
Updated: 12:55 AM CT

Wednesday, December 2, 2025

Forecaster: Sam Lang

## Weather Headlines

- **Non-thunderstorm gusts of up to 25-30 kts will be in play through 10 AM.**
- **A patchy fog risk returns Sunday AM.**
- **Active period with showers and storms expected WED night through FRI.**



**Current Radar: 12:55 AM CT**

As always, please do not hesitate to reach out to us with any forecast questions at **(317)-560-8122**. **Press 1 for forecast questions.**



**You can also access real-time forecast updates and 24/7 meteorological chat assistance on your **Clarity** app.**

# Houston Pilots Extended Range Visibility Report



**Friday 12/5/25**

No fog is favored Friday.


## Forecast Confidence



**Saturday 12/6/25**

No fog is favored Saturday.

## Forecast Confidence



**Sunday 12/7/25**

There is a low-end risk for patchy, dense fog N of Stations 11/12 from 12 – 7 AM Sunday.

## Forecast Confidence



## Chance for Fog

Friday AM	Unlikely
Friday PM	Unlikely
Saturday AM	Unlikely
Saturday PM	Unlikely
Sunday AM	Possible
Sunday PM	Unlikely

# Houston Pilots Visibility Chart (miles)



Visibility	Tue 2 am	Tue 3 am	Tue 4 am	Tue 5 am	Tue 6 am	Tue 7 am	Tue 8 am	Tue 9 am	Tue 10 am	Tue 11 am	Tue 12 pm	Tue 1 pm	Tue 2 pm	Tue 3 pm	Tue 4 pm	Tue 5 pm	Tue 6 pm	Tue 7 pm	Tue 8 pm	Tue 9 pm	Tue 10 pm	Tue 11 pm	Wed 12 am	Wed 1 am
Houston Pilots N - 610 Bridge	5.9	6.9	7.9	10	10	10	10	10	10	10	10	10	10	10	10	10	10	10	10	10	10	10	10	10
Houston Pilots M - Kinder 1	5.9	6.9	7.9	10	10	10	10	10	10	10	10	10	10	10	10	10	10	10	10	10	10	10	10	10
Houston Pilots L - Greens Bayou	5.9	6.9	6.9	9	10	10	10	10	10	10	10	10	10	10	10	10	10	10	10	10	10	10	10	10
Houston Pilots K - Shell Crude	5.9	6.9	6.9	9	10	10	10	10	10	10	10	10	10	10	10	10	10	10	10	10	10	10	10	10
Houston Pilots J - Lynchburg Ferries	5.9	6.9	6.9	9	10	10	10	10	10	10	10	10	10	10	10	10	10	10	10	10	10	10	10	10
Houston Pilots I - Exxon 3	5.9	6.9	6.9	9	10	10	10	10	10	10	10	10	10	10	10	10	10	10	10	10	10	10	10	10
Houston Pilots H - Morgans Point	5.9	6.9	6.9	9	10	10	10	10	10	10	10	10	10	10	10	10	10	10	10	10	10	10	10	10
Houston Pilots G - 75/76	4.9	4.9	4.9	6.9	9	10	10	10	10	10	10	10	10	10	10	10	10	10	10	9	8	8	8	10
Houston Pilots F - 63/64	4.9	4.9	4.9	6.9	9	10	10	10	10	10	10	10	10	10	10	10	10	10	10	9	8	8	8	10
Houston Pilots E - 51/52	4.9	4.9	4.9	6.9	9	10	10	10	10	10	10	10	10	10	10	10	10	10	10	9	8	8	6.9	10
Houston Pilots D - 37/38	4.9	4.9	4.9	6.9	7.9	10	10	10	10	10	10	10	10	10	10	10	10	10	10	9	8	8	6.9	10
Houston Pilots C - 25/26	4.9	4.9	4.9	6.9	7.9	10	10	10	10	10	10	10	10	10	10	10	10	10	10	9	8	6.9	6.9	10
Houston Pilots B - 11/12	3.9	4.9	4.9	6.9	7.9	10	10	10	10	10	10	10	10	10	10	10	10	10	10	9	8	6.9	6.9	10
Houston Pilots A - 1 & 2 Bravo	3.9	3.9	4.9	5.9	6.9	10	10	10	10	10	10	10	10	10	10	10	10	10	10	9	6.9	6.9	6.9	10

NOTE: This is automated data that may/may not agree with the official BAM thinking that's found on the daily slides or special visibility report slides. This data should be used as a guide only

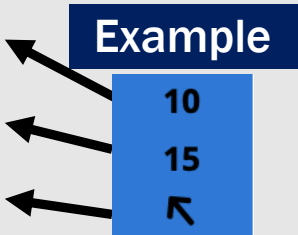
# Houston Pilots Wind Chart



Sustained Wind 10 Knots

Gusts 15 Knots

Wind from the SE



Wind	Tue 2 am	Tue 3 am	Tue 4 am	Tue 5 am	Tue 6 am	Tue 7 am	Tue 8 am	Tue 9 am	Tue 10 am	Tue 11 am	Tue 12 pm	Tue 1 pm	Tue 2 pm	Tue 3 pm	Tue 4 pm	Tue 5 pm	Tue 6 pm	Tue 7 pm	Tue 8 pm	Tue 9 pm	Tue 10 pm	Tue 11 pm	Wed 12 am	Wed 1 am
Houston Pilots N - 610 Bridge	12	12	12	12	10	10	10	10	9	9	9	8	7	6	6	5	3	3	2	1	1	1	2	2
	21	21	21	20	20	17	18	17	17	18	17	16	15	13	12	9	7	6	5	5	5	5	6	6
	↓	↓	↓	↓	↓	↓	↓	↓	↓	↓	↓	↓	↓	↓	↓	↓	↘	↘	↘	↘	↘	↘	↘	↘
Houston Pilots M - Kinder 1	12	12	12	12	10	10	10	10	9	9	9	8	7	6	6	5	3	3	2	1	2	2	2	2
	21	22	21	21	20	18	18	17	17	18	17	16	15	13	12	9	7	6	5	5	5	6	5	6
	↓	↓	↓	↓	↓	↓	↓	↓	↓	↓	↓	↓	↓	↓	↓	↓	↘	↘	↘	↘	↘	↘	↘	↘
Houston Pilots L - Greens Bayou	12	12	12	12	12	10	10	10	9	9	9	8	8	6	6	5	3	3	2	2	2	2	2	3
	22	22	22	22	21	20	20	17	18	18	17	16	15	13	12	9	8	7	5	5	5	6	5	6
	↓	↓	↓	↓	↓	↓	↓	↓	↓	↓	↓	↓	↓	↓	↓	↓	↘	↘	↘	↘	↘	↘	↘	↘
Houston Pilots K - Shell Crude	12	12	12	12	12	10	10	10	9	9	9	8	8	7	6	6	3	3	2	2	2	2	2	3
	22	22	22	22	21	20	20	17	18	18	17	16	15	14	12	9	7	7	5	5	6	6	6	6
	↓	↓	↓	↓	↓	↓	↓	↓	↓	↓	↓	↓	↓	↓	↓	↓	↘	↘	↘	↘	↘	↘	↘	↘
Houston Pilots J - Lynchburg Ferries	10	10	10	10	10	10	10	10	9	9	9	8	8	6	6	5	3	3	2	2	2	2	2	3
	22	22	22	22	22	21	20	18	18	18	17	16	15	13	12	9	8	6	5	5	5	6	6	6
	↓	↓	↓	↓	↓	↓	↓	↓	↓	↓	↓	↓	↓	↓	↓	↓	↘	↘	↘	↘	↘	↘	↘	↘
Houston Pilots I - Exxon 3	18	18	17	17	17	15	15	13	13	12	10	10	9	8	8	7	6	6	5	5	6	6	6	6
	26	26	26	25	24	23	22	18	18	18	18	17	16	15	14	12	9	7	8	7	8	7	8	9
	↓	↓	↓	↓	↓	↓	↓	↓	↓	↓	↓	↓	↓	↓	↓	↓	↘	↘	↘	↘	↘	↘	↘	↘
Houston Pilots H - Morgans Point	17	18	17	17	17	15	15	14	13	12	10	10	9	8	8	7	6	6	6	5	6	6	6	6
	26	25	26	25	24	23	22	20	20	18	18	17	16	15	14	12	9	8	8	8	8	8	9	9
	↓	↓	↓	↓	↓	↓	↓	↓	↓	↓	↓	↓	↓	↓	↓	↓	↘	↘	↘	↘	↘	↘	↘	↘
Houston Pilots G - 75/76	21	22	21	21	21	20	18	17	15	13	12	10	10	8	8	7	7	6	6	6	7	7	8	8
	30	31	30	30	30	28	25	24	22	21	20	18	17	16	14	13	10	9	9	9	9	10	12	12
	↓	↓	↓	↓	↓	↓	↓	↓	↓	↓	↓	↓	↓	↓	↓	↓	↘	↘	↘	↘	↘	↘	↘	↘
Houston Pilots F - 63/64	21	22	22	22	22	20	20	17	15	14	13	10	9	8	8	7	7	6	6	6	7	7	8	8
	30	31	30	31	31	29	26	25	22	21	20	18	17	16	14	13	10	9	9	9	9	10	10	12
	↓	↓	↓	↓	↓	↓	↓	↓	↓	↓	↓	↓	↓	↓	↓	↓	↘	↘	↘	↘	↘	↘	↘	↘
Houston Pilots E - 51/52	22	22	22	22	22	21	20	18	16	15	13	12	10	9	8	8	7	6	6	6	7	7	8	8
	30	32	31	32	32	30	29	26	23	22	20	18	17	16	14	13	10	9	9	9	9	10	10	12
	↓	↓	↓	↓	↓	↓	↓	↓	↓	↓	↓	↓	↓	↓	↓	↓	↘	↘	↘	↘	↘	↘	↘	↘
Houston Pilots D - 37/38	22	22	22	22	22	21	20	18	16	15	13	12	10	9	8	8	7	7	6	7	7	8	8	8
	31	32	32	32	32	30	29	26	23	22	20	20	18	16	15	14	12	10	9	9	10	10	12	12
	↓	↓	↓	↓	↓	↓	↓	↓	↓	↓	↓	↓	↓	↓	↓	↓	↘	↘	↘	↘	↘	↘	↘	↘
Houston Pilots C - 25/26	21	22	22	22	22	21	20	18	16	15	13	13	12	10	8	8	8	7	7	7	7	8	8	8
	30	31	31	32	31	30	29	26	23	22	20	20	18	16	15	14	12	10	9	9	10	10	12	12
	↓	↓	↓	↓	↓	↓	↓	↓	↓	↓	↓	↓	↓	↓	↓	↓	↘	↘	↘	↘	↘	↘	↘	↘
Houston Pilots B - 11/12	18	20	20	20	20	18	17	17	15	15	13	13	12	10	8	8	8	6	6	6	7	7	7	7
	26	28	28	29	28	26	25	25	23	22	20	20	18	16	15	14	13	10	10	10	10	10	12	12
	↓	↓	↓	↓	↓	↓	↓	↓	↓	↓	↓	↓	↓	↓	↓	↓	↘	↘	↘	↘	↘	↘	↘	↘
Houston Pilots A - 1 & 2 Bravo	22	23	23	24	23	22	21	20	18	16	15	13	12	10	9	8	8	8	8	8	8	8	9	9
	32	33	33	35	33	31	30	28	26	24	22	21	20	17	16	15	14	13	13	13	13	13	14	14
	↓	↓	↓	↓	↓	↓	↓	↓	↓	↓	↓	↓	↓	↓	↓	↓	↘	↘	↘	↘	↘	↘	↘	↘

NOTE: This is automated data that may/may not agree with the official BAM thinking that's found on the daily slides.  
This data should be used as a guide only.

# Houston Pilots: TUE. 12/2/2025

## Forecast Discussion

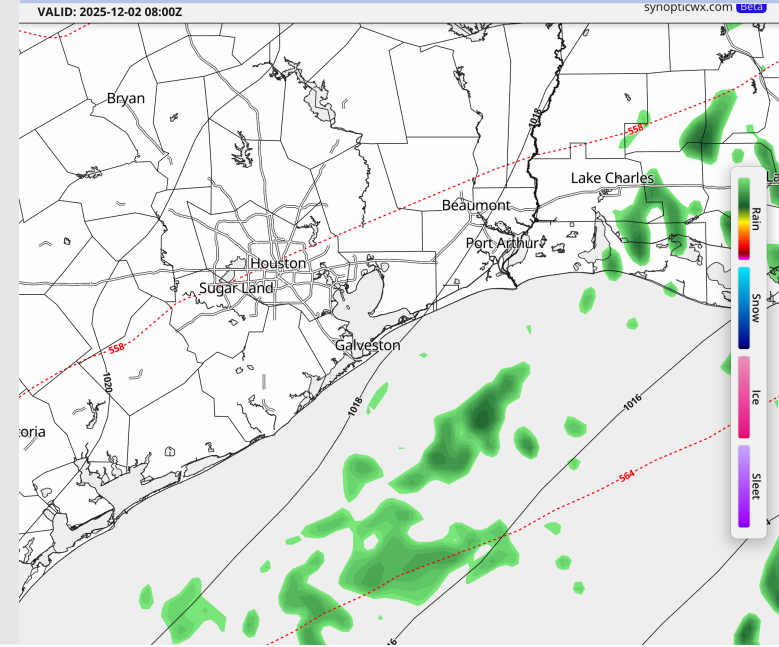
**Precip:** Outside of a few lingering light showers exiting through 3AM, favoring dry conditions today.

**Wind:** Winds will be out of the N throughout the day. **N of Morgan's Point:** Winds will be at 5 – 10 kts before decreasing to 2 – 6 kts at 1PM. **S of Morgan's Point:** Sustained winds will be at 15 - 20 kts through 1 PM before decreasing to 10 - 15 kts for the rest of the day. Wind gusts of 20 – 25 kts in play for all Stations through 11AM, with wind gusts of 28 – 33 kts possible S of Morgan's Point through 10AM.

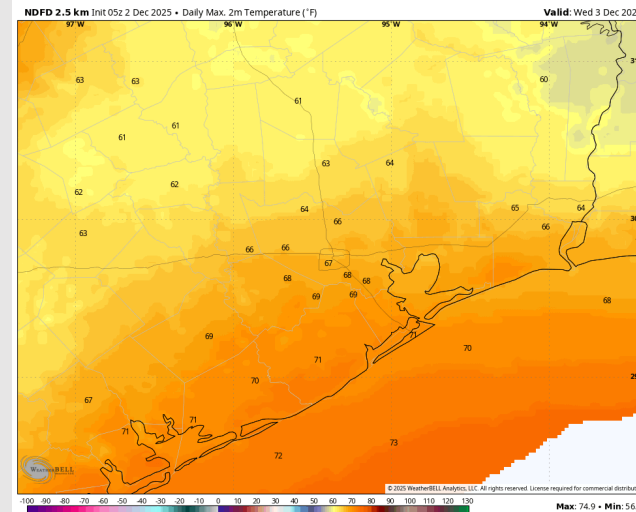
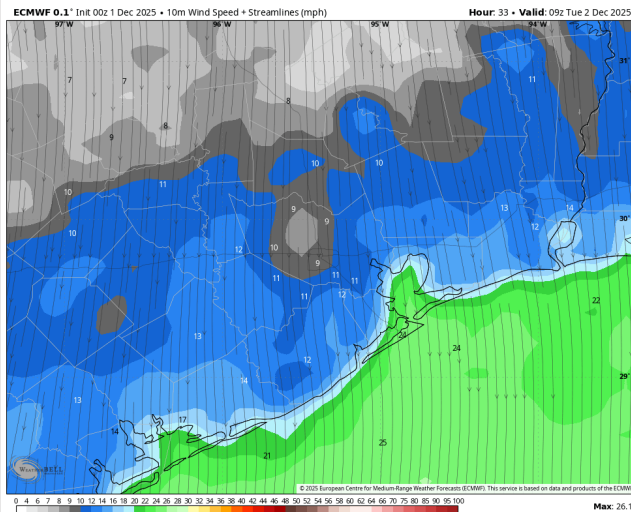
**High Temps:** **N of Morgan's Point:** Upper 60s F. **S of Morgan's Point:** Low 70s F.

**Visibility:** No fog concerns today.

## Precip Image: 2 AM CT



**Wind Speed:**  
3 AM CT



**High Temps**  
**Today**



# Houston Pilots: WED. 12/3/2025

## Forecast Discussion

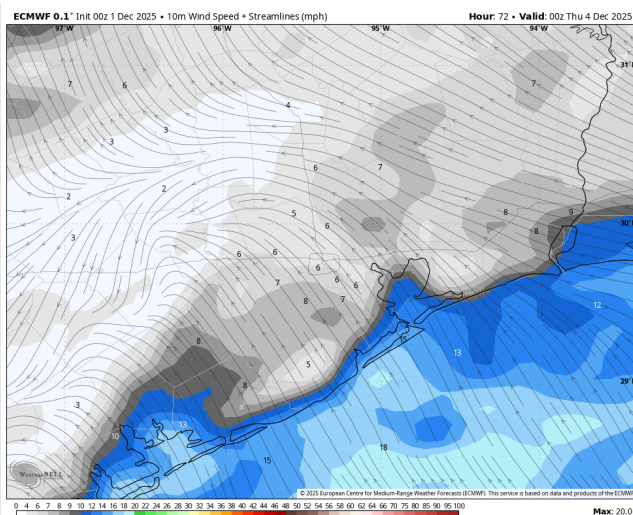
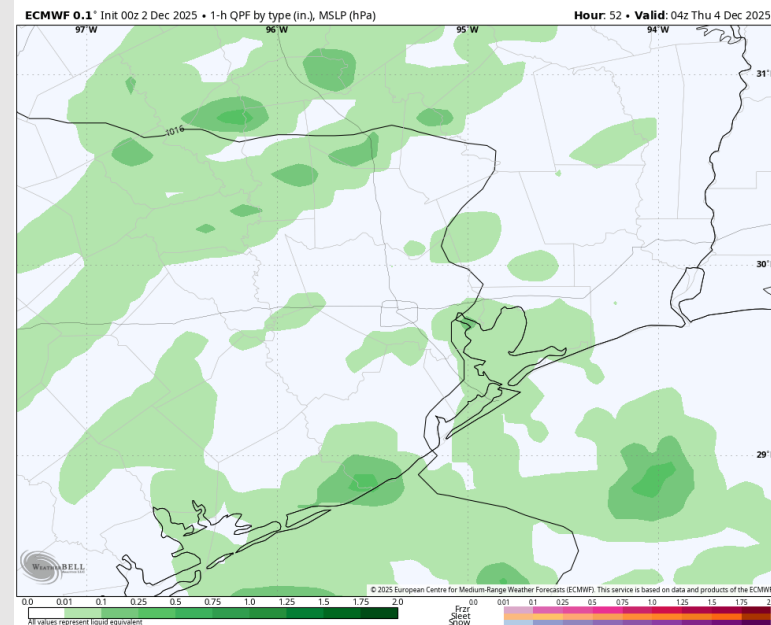
**Precip:** Scattered storms will be in play after 8PM. There is a low-end risk of lightning.

**Wind:** Winds will be out of the ESE through 10AM before shifting to out of the SE. **N of Morgan's Point:** Winds of 3 – 8 kts. **S of Morgan's Point:** Winds will be at 8 – 13 kts. **Non-thunderstorm wind gusts of 20 + kts will be possible for all Stations S of Morgan's Point after 10PM.**

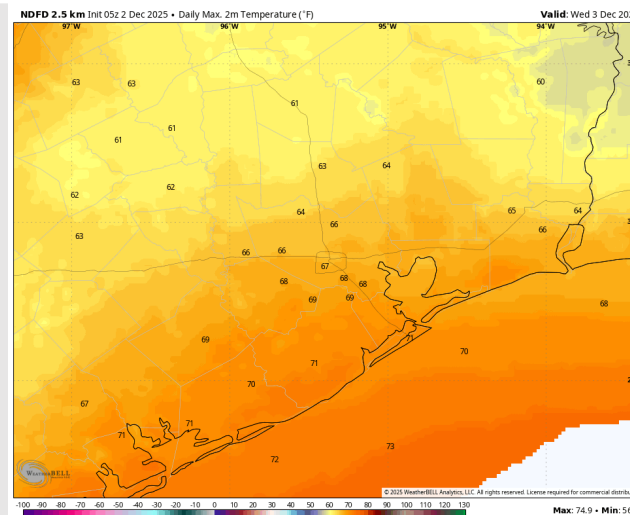
**High Temps:** **N of Morgan's Point:** Near 70 F. **S of Morgan's Point:** Low 70s F.

**Visibility:** No fog concerns for Wednesday.

## Precip Image: 10 PM CT



Wind Speed:  
6 PM CT



High Temps  
Wednesday

# Houston Pilots: THU. 12/4/2025

## Forecast Discussion

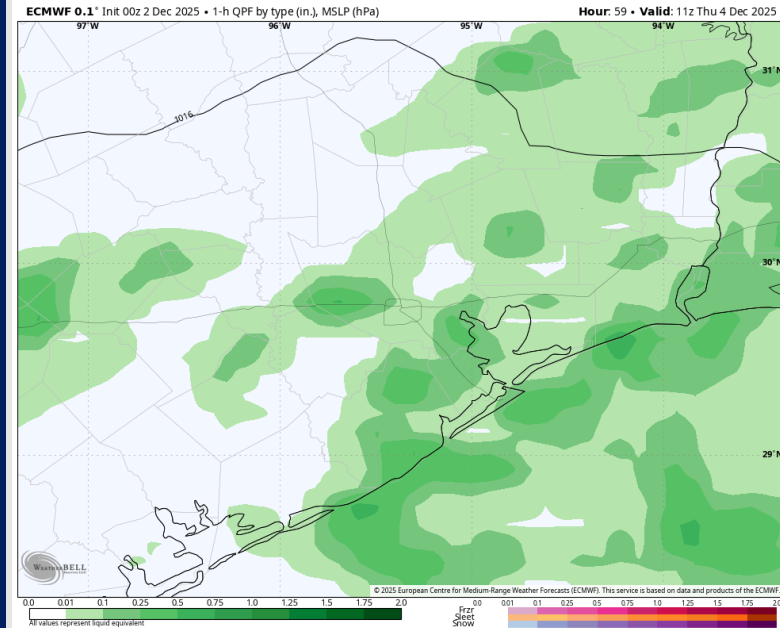
**Precip:** Scattered showers in play through 5PM, with the heaviest coverage from 12 – 6 AM. Lightning is a risk.

**Wind:** Winds will be variable before settling out of the NE at 4PM. **N of Morgan's Point:** Winds of 3 – 8 kts. **S of Morgan's Point:** Winds of 5 – 10 kts, increasing to 14 – 19 kts at 4PM. **Gusts 20+ kts will be possible for Stations S of Morgan's Point after 5PM.**

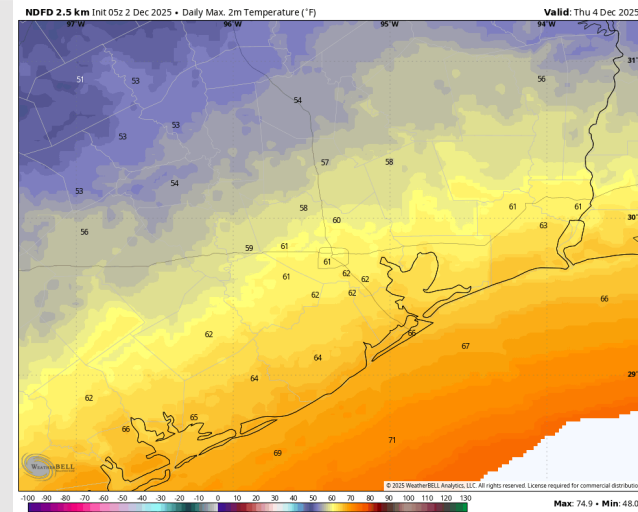
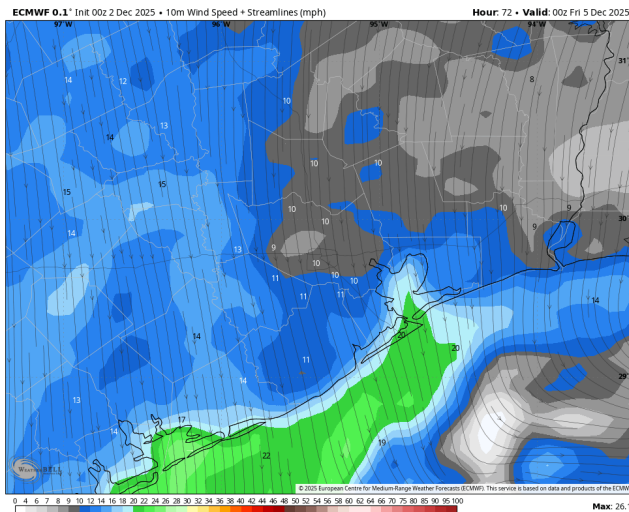
**High Temps:** **N of Morgan's Point:** Low 60s F. **S of Morgan's Point:** Upper 60s F.

**Visibility:** No fog concerns, however, visibilities may be reduced under heavier downpours Thursday AM.

## Precip Image: 5 AM CT



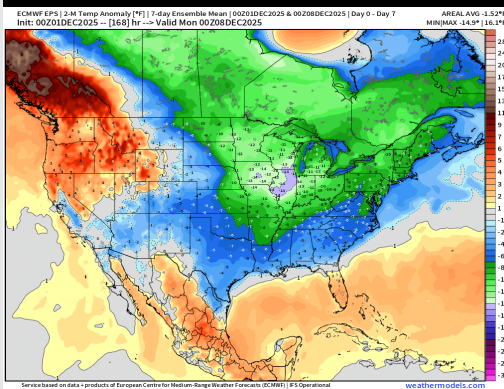
**Wind Speed:**  
6 PM CT



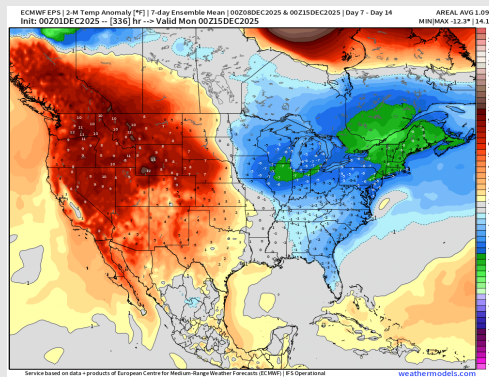
**High Temps**  
**Thursday**

# Houston Pilots: 12/2/25

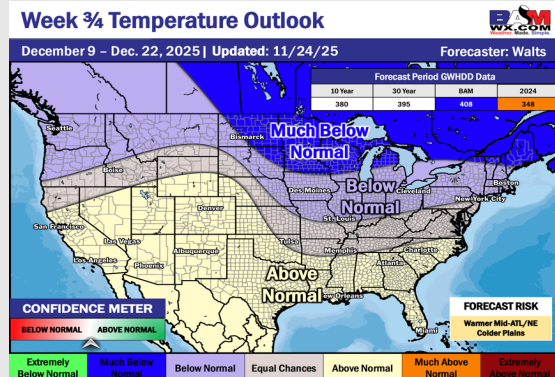
## Next 7 Day Temperature Departure



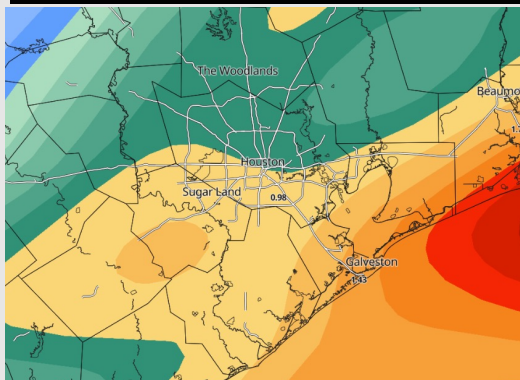
## 8-14 Day Temperature Departure



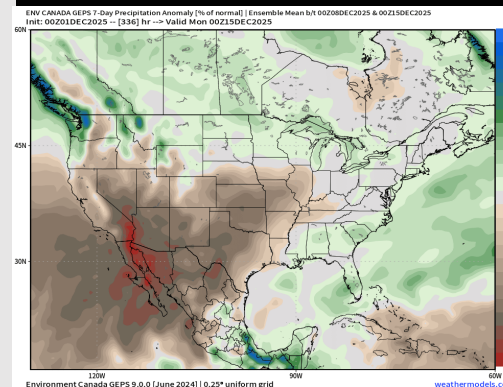
## 15-30 Day Temperature Departure



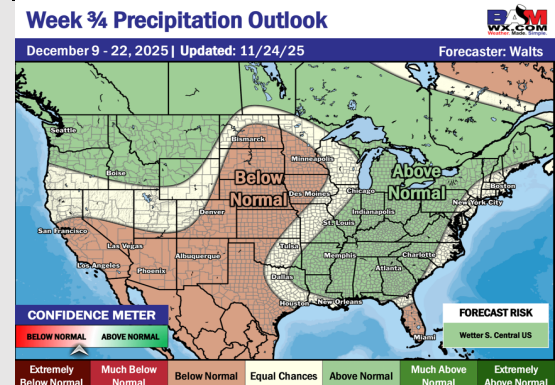
## Next 7 Day Total Precipitation



## 8-14 Day % of Average Precip.



## 15-30 Day % of Average Precip.



- Below normal temperatures are favored over the next 7 days, with scattered to widespread heavy rains in play through Friday.
- Near normal temperatures and below normal rainfall favored in the Week 2 timeframe.
- Above normal temperatures and below normal rainfall expected early to mid December.