

Houston Pilots Forecast Package



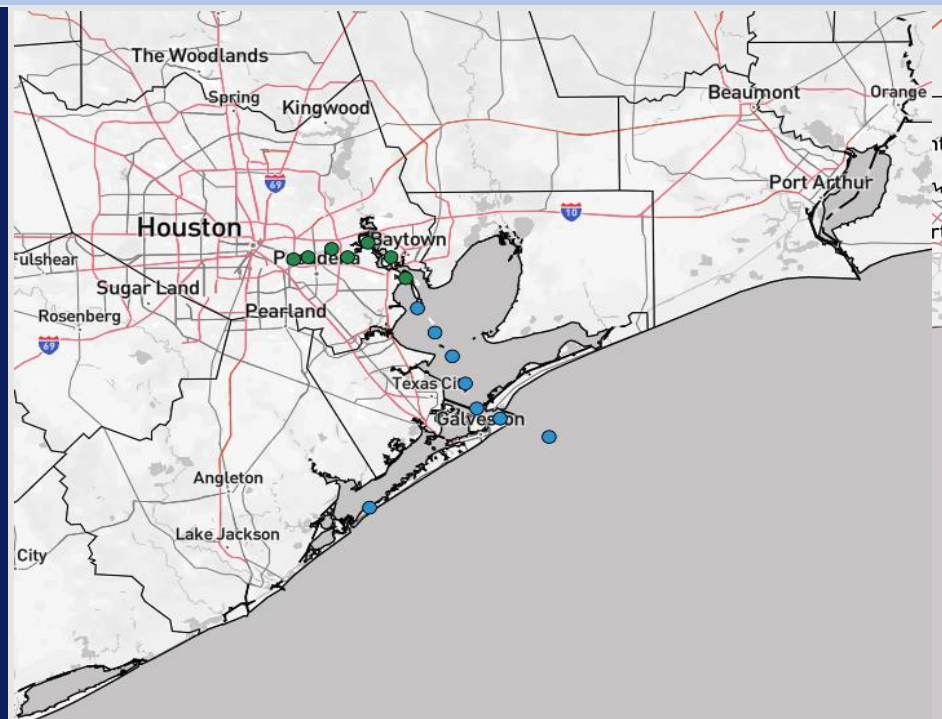
Updated: 12:15 AM CT

Monday, December 8, 2025

Forecaster: Began

Weather Headlines

- Dry conditions favored over the next 72 hours.
- Wind gusts up to 35 kts will be possible for Stations S of Morgan's Point through 6 AM this morning.
- Patchy fog will be in play Tuesday morning from 4 AM – 9 AM.
- Fog will be in play for Stations N of Morgan's Point from 12 AM – 9 AM WED, and 7 AM – 3 PM WED for stations S of Morgan's Point.



Current Radar: 12:10 AM CT

As always, please do not hesitate to reach out to us with any forecast questions at [\(317\)-560-8122](tel:317-560-8122). Press 1 for forecast questions.

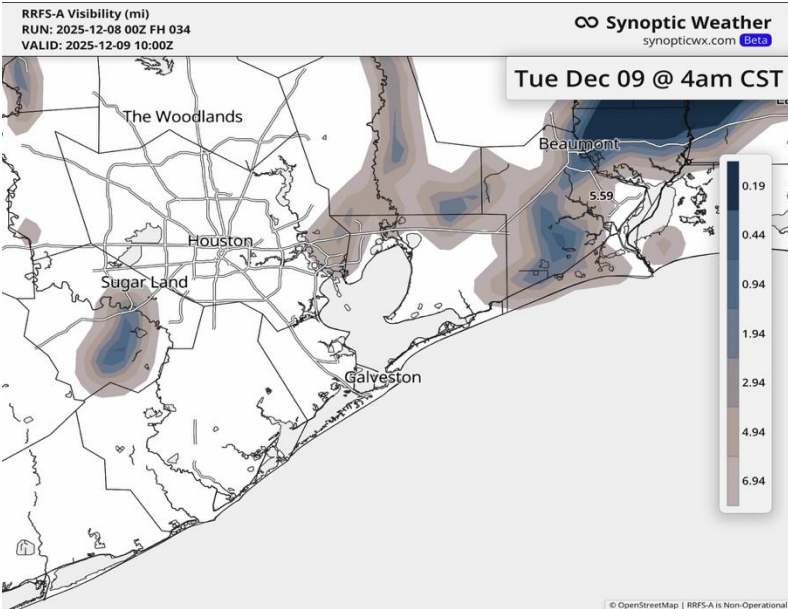


You can also access real-time forecast updates and 24/7 meteorological chat assistance on your [Clarity](#) app.

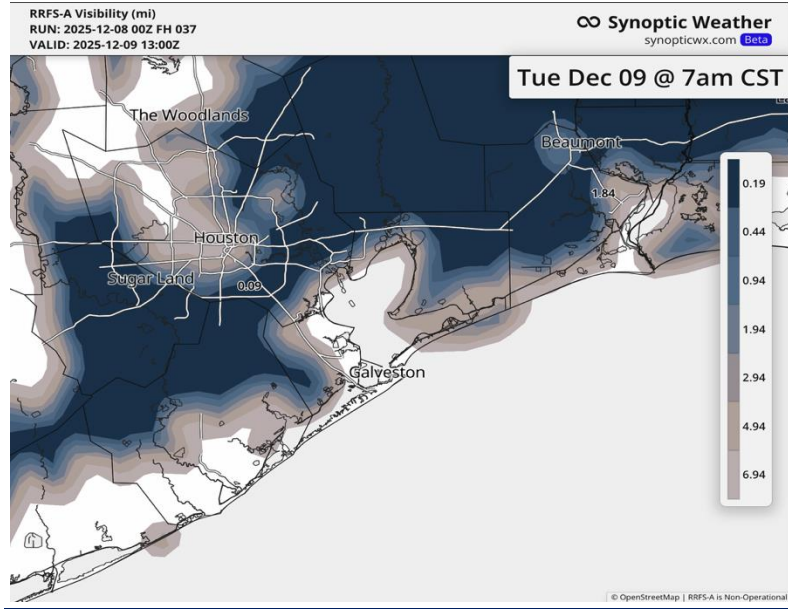
Houston Pilots Visibility Report




4 AM CT TUES VISIBILITY



7 AM CT TUES VISIBILITY



Confidence



TIMEFRAME DISCUSSED	THREAT
4 AM TUES – 9 AM TUES	Low-Med

Patchy fog will be a risk Tuesday morning for Stations north of 75/76.

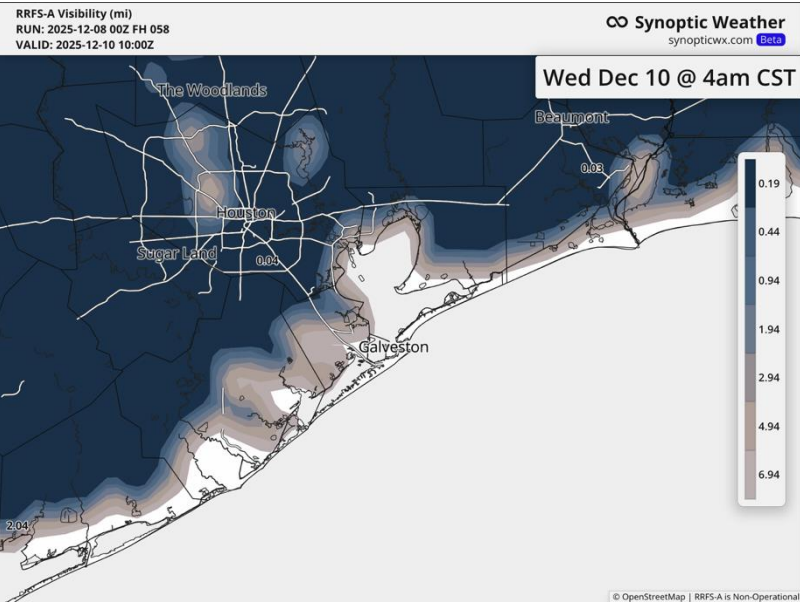
Likeliest timing for fog will be between 4 AM CST – 9 AM CST.

Localized visibilities will be able to dip below 0.5 miles.

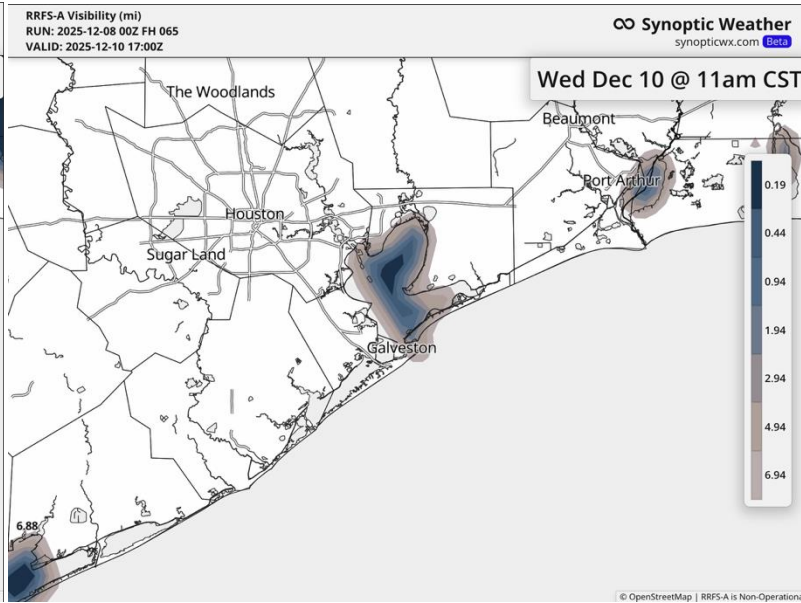
Houston Pilots Visibility Report




4 AM CT WED VISIBILITY



11 AM CT WED VISIBILITY



Confidence



TIMEFRAME DISCUSSED

THREAT

12 AM WED – 3 PM WED

MEDIUM

Fog will be a risk from 12 AM – 3 PM on Wednesday. Visibilities <0.5 miles will be possible through this time frame.

Fog will be in play North of Morgan's Point from 12 AM through 9 AM, with sea fog risks lingering S of Morgan's Point from 7 AM – 3 PM.

While confidence is low at this time, fog can return north of Stations 63/64 by 10 PM Wed evening.

Houston Pilots Extended Range Visibility Report



Thursday 12/11/25

Fog will be possible from 10 PM
Wednesday evening through at least 9 AM
Thursday morning for all Stations.

Forecast Confidence



Saturday 12/13/25

Fog not favored at this time.

Forecast Confidence



Friday 12/12/25

Fog likely from 12 AM – 9 AM for Stations
North of 63/64.

Forecast Confidence



Chance for Fog

Thursday AM	Possible
Thursday PM	Unlikely
Friday AM	Likely
Friday PM	Unlikely
Saturday AM	Unlikely
Saturday PM	Unlikely

Houston Pilots Visibility Chart (miles)



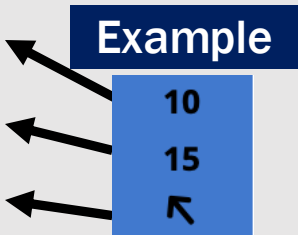
Visibility	Mon 2 am	Mon 3 am	Mon 4 am	Mon 5 am	Mon 6 am	Mon 7 am	Mon 8 am	Mon 9 am	Mon 10 am	Mon 11 am	Mon 12 pm	Mon 1 pm	Mon 2 pm	Mon 3 pm	Mon 4 pm	Mon 5 pm	Mon 6 pm	Mon 7 pm	Mon 8 pm	Mon 9 pm	Mon 10 pm	Mon 11 pm	Tue 12 am	Tue 1 am
Houston Pilots N - 610 Bridge	10	10	10	10	10	10	10	10	10	10	10	10	10	10	10	10	10	10	10	10	10	10	10	10
Houston Pilots M - Kinder 1	10	10	10	10	10	10	10	10	10	10	10	10	10	10	10	10	10	10	10	10	10	10	10	10
Houston Pilots L - Greens Bayou	10	10	10	10	10	10	10	10	10	10	10	10	10	10	10	10	10	10	10	10	10	10	10	10
Houston Pilots K - Shell Crude	10	10	10	10	10	10	10	10	10	10	10	10	10	10	10	10	10	10	10	10	10	10	10	10
Houston Pilots J - Lynchburg Ferries	10	10	10	10	10	10	10	10	10	10	10	10	10	10	10	10	10	10	10	10	10	10	10	10
Houston Pilots I - Exxon 3	10	10	10	10	10	10	10	10	10	10	10	10	10	10	10	10	10	10	10	10	10	10	10	10
Houston Pilots H - Morgans Point	10	10	10	10	10	10	10	10	10	10	10	10	10	10	10	10	10	10	10	10	10	10	10	10
Houston Pilots G - 75/76	10	10	10	10	10	10	10	10	10	10	10	10	10	10	10	10	10	10	10	10	10	10	10	10
Houston Pilots F - 63/64	10	10	10	10	10	10	10	10	10	10	10	10	10	10	10	10	10	10	10	10	10	10	10	10
Houston Pilots E - 51/52	10	10	10	10	10	10	10	10	10	10	10	10	10	10	10	10	10	10	10	10	10	10	10	10
Houston Pilots D - 37/38	10	10	10	10	10	10	10	10	10	10	10	10	10	10	10	10	10	10	10	10	10	10	10	10
Houston Pilots C - 25/26	10	10	10	10	10	10	10	10	10	10	10	10	10	10	10	10	10	10	10	10	10	10	10	10
Houston Pilots B - 11/12	10	10	10	10	10	10	10	10	10	10	10	10	10	10	10	10	10	10	10	10	10	10	10	10
Houston Pilots A - 1 & 2 Bravo	10	10	10	10	10	10	10	10	10	10	10	10	10	10	10	10	10	10	10	10	10	10	10	10

NOTE: This is automated data that may/may not agree with the official BAM thinking that's found on the daily slides or special visibility report slides. This data should be used as a guide only

Houston Pilots Wind Chart



Sustained Wind 10 Knots
Gusts 15 Knots
Wind from the SE



Wind	Mon 2 am	Mon 3 am	Mon 4 am	Mon 5 am	Mon 6 am	Mon 7 am	Mon 8 am	Mon 9 am	Mon 10 am	Mon 11 am	Mon 12 pm	Mon 1 pm	Mon 2 pm	Mon 3 pm	Mon 4 pm	Mon 5 pm	Mon 6 pm	Mon 7 pm	Mon 8 pm	Mon 9 pm	Mon 10 pm	Mon 11 pm	Tue 12 am	Tue 1 am
Houston Pilots N - 610 Bridge	13	13	12	10	10	9	9	9	9	9	9	8	8	8	8	8	7	6	5	3	3	3	3	3
	23	21	20	18	17	16	17	16	17	18	17	17	17	16	16	15	13	12	9	8	7	7	7	7
	↓	↓	↓	↓	↓	↓	↓	↓	↓	↓	↓	↓	↓	↓	↓	↓	↓	↓	↓	↓	↓	↓	↓	↓
Houston Pilots M - Kinder 1	13	13	12	10	10	9	9	9	9	9	9	8	8	8	8	8	7	6	5	3	3	3	3	3
	23	22	20	20	17	16	17	16	17	17	17	17	17	16	16	15	13	12	9	9	7	7	7	7
	↓	↓	↓	↓	↓	↓	↓	↓	↓	↓	↓	↓	↓	↓	↓	↓	↓	↓	↓	↓	↓	↓	↓	↓
Houston Pilots L - Greens Bayou	13	13	12	10	10	9	9	9	9	9	9	8	8	8	8	8	7	6	5	3	3	3	3	3
	24	22	21	20	18	17	17	17	17	17	17	17	17	16	16	15	13	12	9	9	8	7	7	7
	↓	↓	↓	↓	↓	↓	↓	↓	↓	↓	↓	↓	↓	↓	↓	↓	↓	↓	↓	↓	↓	↓	↓	↓
Houston Pilots K - Shell Crude	13	13	12	10	10	9	9	9	9	9	9	8	8	8	8	8	7	6	5	5	3	3	3	3
	24	23	22	21	18	17	17	17	17	17	17	17	17	16	16	15	13	12	9	9	8	8	8	8
	↓	↓	↓	↓	↓	↓	↓	↓	↓	↓	↓	↓	↓	↓	↓	↓	↓	↓	↓	↓	↓	↓	↓	↓
Houston Pilots J - Lynchburg Ferries	12	12	10	10	10	8	9	9	9	9	9	8	8	8	8	8	7	6	5	3	3	3	3	3
	24	23	22	21	20	17	17	17	17	17	17	17	17	16	16	15	14	12	9	9	8	7	7	7
	↓	↓	↓	↓	↓	↓	↓	↓	↓	↓	↓	↓	↓	↓	↓	↓	↓	↓	↓	↓	↓	↓	↓	↓
Houston Pilots I - Exxon 3	20	20	17	17	15	14	13	13	13	12	10	10	10	10	10	10	9	8	8	8	8	7	7	7
	29	28	26	25	23	20	18	17	18	18	17	17	18	17	17	16	15	13	12	12	10	10	10	10
	↓	↓	↓	↓	↓	↓	↓	↓	↓	↓	↓	↓	↓	↓	↓	↓	↓	↓	↓	↓	↓	↓	↓	↓
Houston Pilots H - Morgans Point	20	20	17	17	15	14	13	13	13	12	10	10	10	10	10	10	9	9	8	8	8	8	8	8
	28	28	25	25	22	20	20	18	18	18	17	17	18	18	17	16	15	13	13	12	12	10	10	10
	↓	↓	↓	↓	↓	↓	↓	↓	↓	↓	↓	↓	↓	↓	↓	↓	↓	↓	↓	↓	↓	↓	↓	↓
Houston Pilots G - 75/76	22	22	21	20	20	17	16	15	15	13	13	12	12	10	10	10	10	10	10	10	10	9	9	9
	32	31	30	29	26	25	24	22	21	21	20	20	20	18	18	17	16	15	14	14	14	14	14	14
	↓	↓	↓	↓	↓	↓	↓	↓	↓	↓	↓	↓	↓	↓	↓	↓	↓	↓	↓	↓	↓	↓	↓	↓
Houston Pilots F - 63/64	23	22	22	21	20	17	17	16	15	14	13	12	10	10	10	10	10	10	10	10	10	10	10	10
	33	32	30	30	28	26	25	23	22	21	21	20	20	18	18	17	16	15	15	14	15	14	14	14
	↓	↓	↓	↓	↓	↓	↓	↓	↓	↓	↓	↓	↓	↓	↓	↓	↓	↓	↓	↓	↓	↓	↓	↓
Houston Pilots E - 51/52	24	23	22	22	21	18	18	17	15	15	13	13	12	12	12	12	10	10	10	10	10	10	10	10
	35	33	32	31	29	26	26	25	22	21	21	20	20	18	18	18	16	15	15	15	15	15	15	15
	↓	↓	↓	↓	↓	↓	↓	↓	↓	↓	↓	↓	↓	↓	↓	↓	↓	↓	↓	↓	↓	↓	↓	↓
Houston Pilots D - 37/38	24	24	22	22	21	20	18	17	16	15	13	13	13	12	12	12	12	10	10	10	10	10	10	10
	35	35	32	32	30	28	26	25	23	22	21	20	20	20	18	18	17	16	16	16	16	16	15	15
	↓	↓	↓	↓	↓	↓	↓	↓	↓	↓	↓	↓	↓	↓	↓	↓	↓	↓	↓	↓	↓	↓	↓	↓
Houston Pilots C - 25/26	23	23	22	22	21	20	18	17	16	15	14	13	13	13	13	12	12	10	10	10	10	10	10	10
	33	33	32	32	30	28	26	26	23	22	21	20	21	20	18	18	17	16	16	16	16	16	15	15
	↓	↓	↓	↓	↓	↓	↓	↓	↓	↓	↓	↓	↓	↓	↓	↓	↓	↓	↓	↓	↓	↓	↓	↓
Houston Pilots B - 11/12	21	21	20	20	20	17	17	16	15	15	14	13	13	13	12	12	10	10	10	10	10	9	9	9
	31	31	29	29	28	26	25	24	22	22	21	20	20	20	18	18	17	16	16	16	16	16	15	15
	↓	↓	↓	↓	↓	↓	↓	↓	↓	↓	↓	↓	↓	↓	↓	↓	↓	↓	↓	↓	↓	↓	↓	↓
Houston Pilots A - 1 & 2 Bravo	24	24	24	24	22	20	20	20	17	15	14	13	14	13	13	13	12	13	13	13	13	12	12	12
	36	36	35	35	32	29	28	26	25	24	24	22	21	21	20	20	18	17	18	18	17	17	17	16
	↓	↓	↓	↓	↓	↓	↓	↓	↓	↓	↓	↓	↓	↓	↓	↓	↓	↓	↓	↓	↓	↓	↓	↓

NOTE: This is automated data that may/may not agree with the official BAM thinking that's found on the daily slides.
This data should be used as a guide only.

Houston Pilots: MON. 12/08/2025

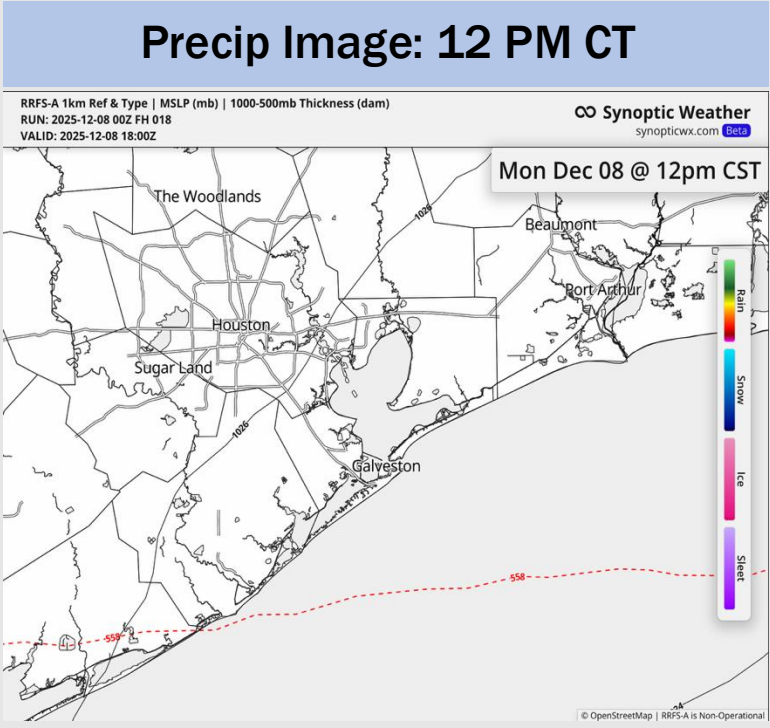
Forecast Discussion

Precip: Dry conditions are favored today.

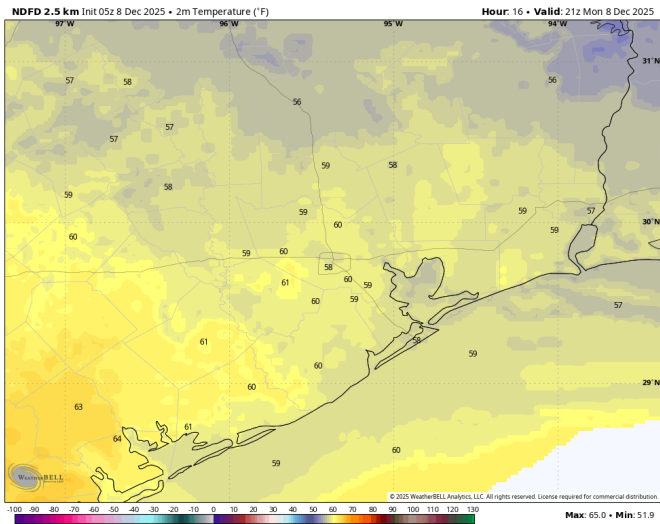
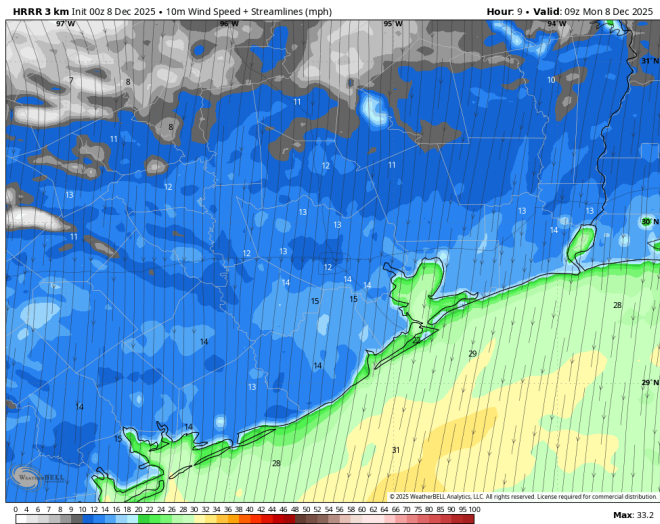
Wind: Winds out of the N through the day, shifting to out of the NW after 10 PM. **N of Morgan's Point:** Winds of 8 – 13 kts through the day, calming to 3 – 8 kts after 5 PM. **S of Morgan's Point:** Winds of 18 – 23 kts from 12 AM – 10 AM, decreasing to 13 – 18 kts through 3 PM, finally decreasing to 8 – 13 kts through midnight. Winds at the **Boarding Station** of 25 – 30 kts from 12 AM – 6 AM, decreasing to 20 – 25 kts through 12 PM, finally decreasing to 10 – 15 through midnight. **Gusts of 30 – 35 kts from 12 AM – 6 AM, decreasing to 20 – 25 kts from 6 AM – 12 PM**

High Temps: **N of Morgan's Point:** Upper 50s F. **S of Morgan's Point:** Upper 50s F.

Visibility: No visibility concerns today.



Wind Speed:
3 AM CT



High Temps
TODAY

Houston Pilots: TUE. 12/09/2025

Forecast Discussion

Precip: Dry conditions are favored for Tuesday.

Wind: Winds out of the E through 10 AM, turning clockwise to out of the S for the remainder of the day. **N of Morgan's Point:** Winds of 3 – 8 kts through the day. **S of Morgan's Point:** Winds of 8 – 13 kts through 6 AM, decreasing to 3 – 8 kts through 4 PM, increasing again to 8 – 13 kts through the rest of the day. **Gusts South of Morgan's Point to 20 kts from 12 AM – 6 AM, and from 10 PM – midnight.**

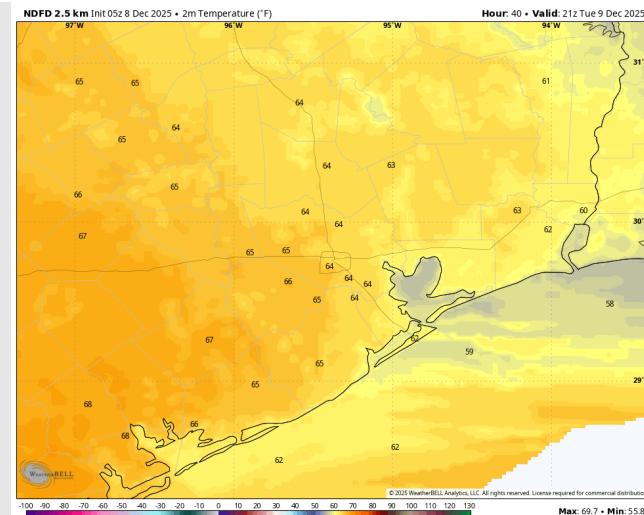
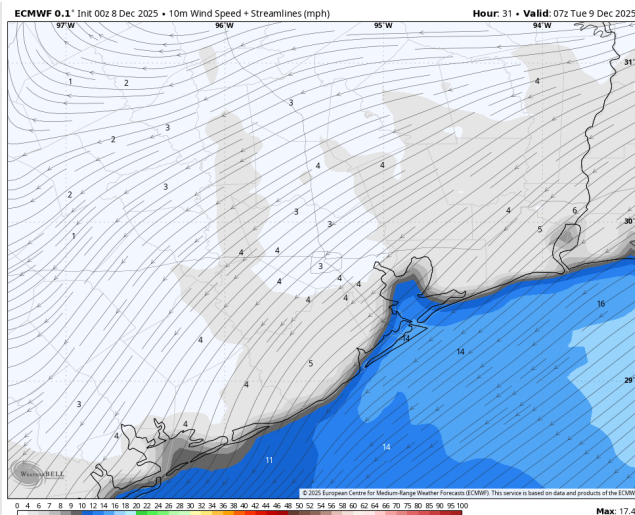
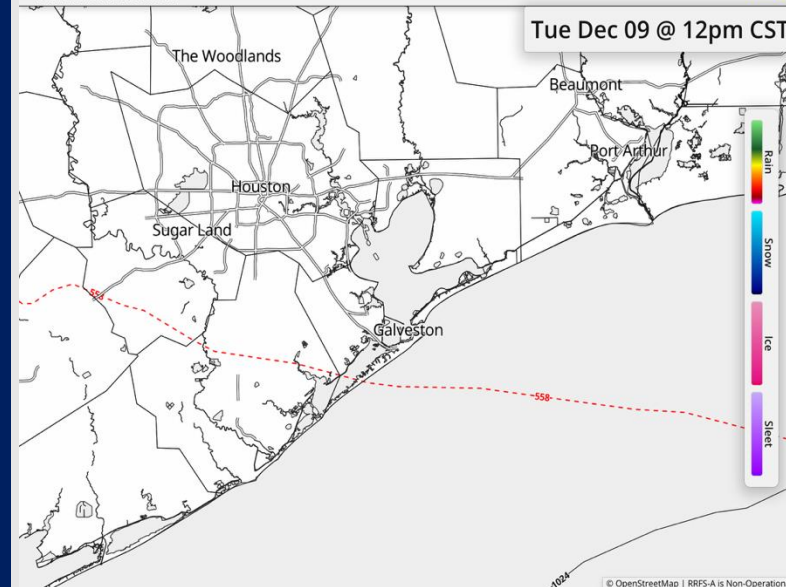
High Temps: **N of Morgan's Point:** Mid 60s F. **S of Morgan's Point:** Low 60s F.

Visibility: Patchy fog will be a risk from 4 AM – 9 AM for stations N of 75/76.

Precip Image: 12 PM CT

RRFS-A 1km Ref & Type | MSLP (mb) | 1000-500mb Thickness (dam)
RUN: 2025-12-08 00Z FH 042
VALID: 2025-12-09 18:00Z

∞ Synoptic Weather
synopticwx.com [Beta](#)



Houston Pilots: WED. 12/10/2025

Forecast Discussion

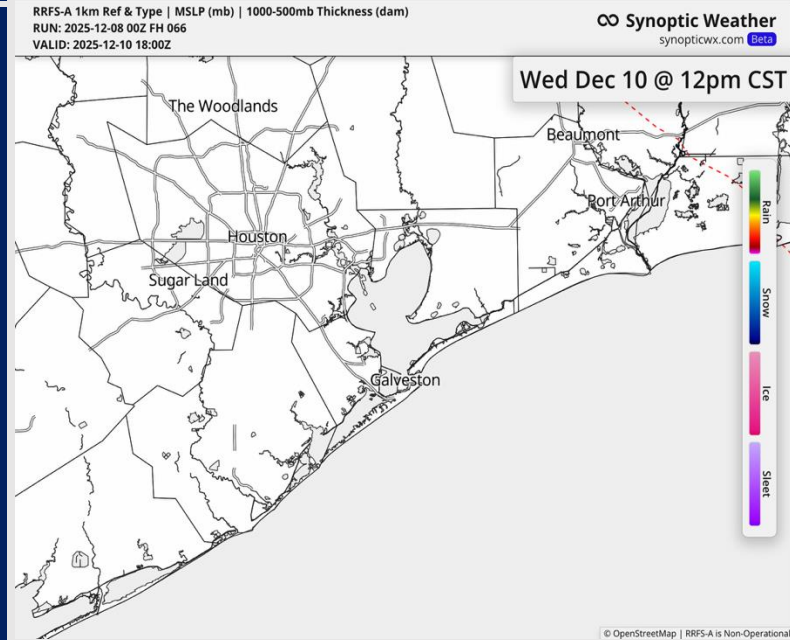
Precip: Dry conditions favored for Wednesday.

Wind: Winds out of the SW through 2 PM, turning clockwise to out of the E and becoming largely variable the rest of the day. **N of Morgan's Point:** Winds of 3 – 8 kts through the day. **S of Morgan's Point:** Winds of 13 – 18 kts through 7 AM, decreasing to 5 – 10 kts through the rest of the day. **A few gusts to 20 kts from 12 AM – 5 AM.**

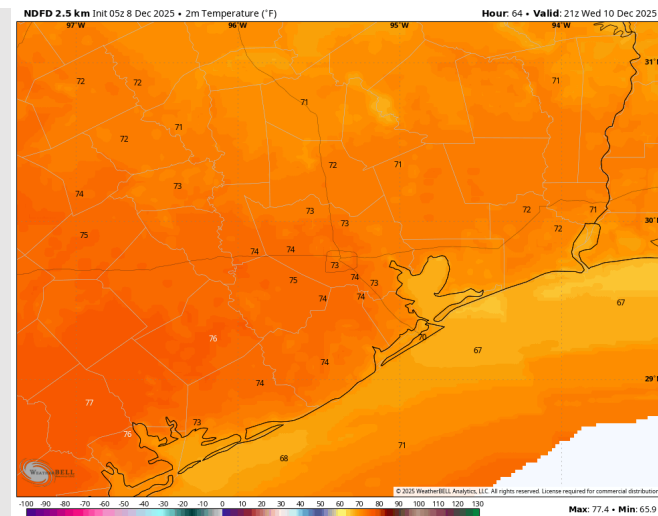
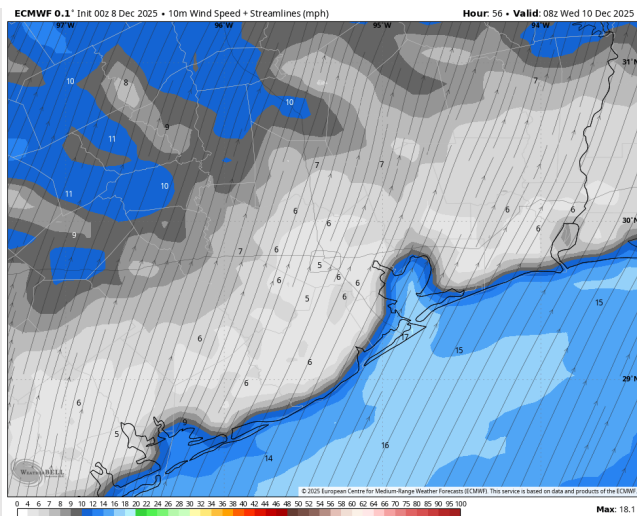
High Temps: **N of Morgan's Point:** Mid 70s F. **S of Morgan's Point:** Low 70s F.

Visibility: Fog will be a risk North of Morgan's Point from 12 AM – 9 AM, while fog will be a risk South of Morgan's Point from 7 AM – 3 PM.

Precip Image: 12 PM CT



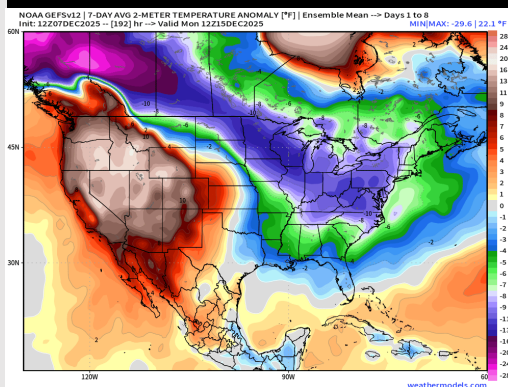
Wind Speed:
2 AM CT



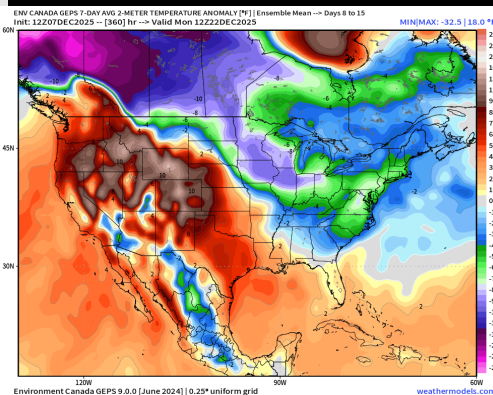
High Temps
WED

Houston Pilots: 12/08/25

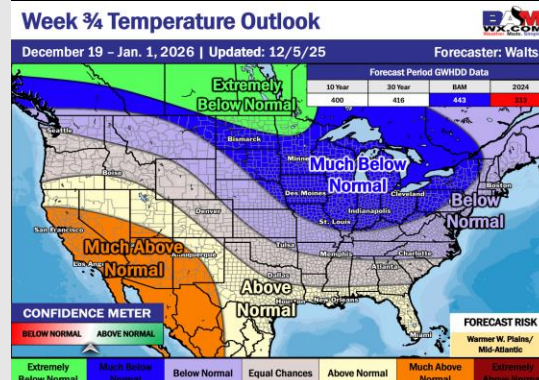
Next 7 Day Temperature Departure



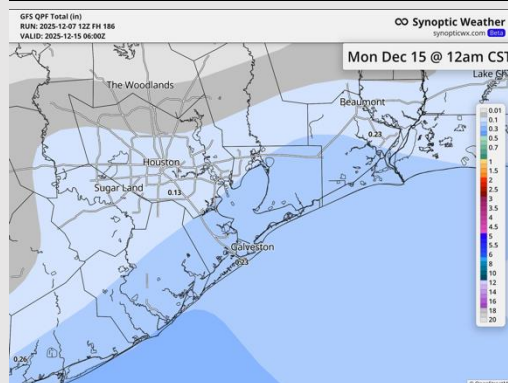
8-14 Day Temperature Departure



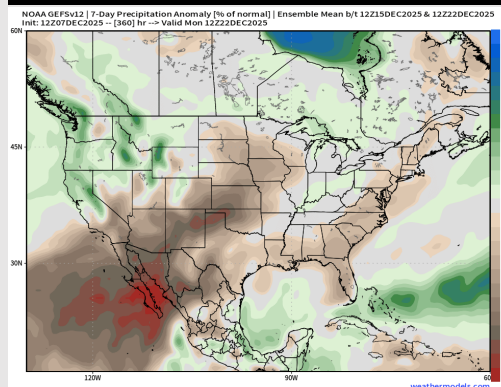
15-30 Day Temperature Departure



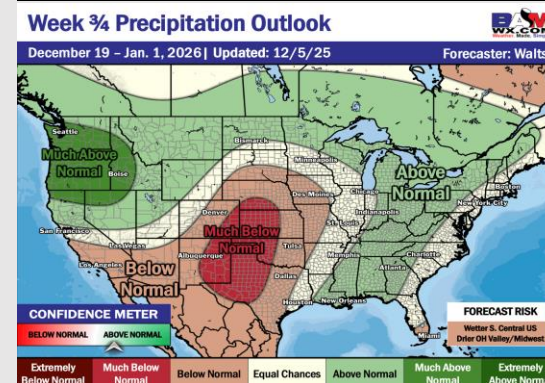
Next 7 Day Total Precipitation



8-14 Day % of Average Precip.



15-30 Day % of Average Precip.



- Slightly below normal temperatures are favored over the next 7 days, with predominantly dry time through late week.
- Above normal temperatures and slightly below normal rainfall favored in the Week 2 timeframe.
- Above normal temperatures and near normal rainfall expected late December.