

# Houston Pilots Forecast Package



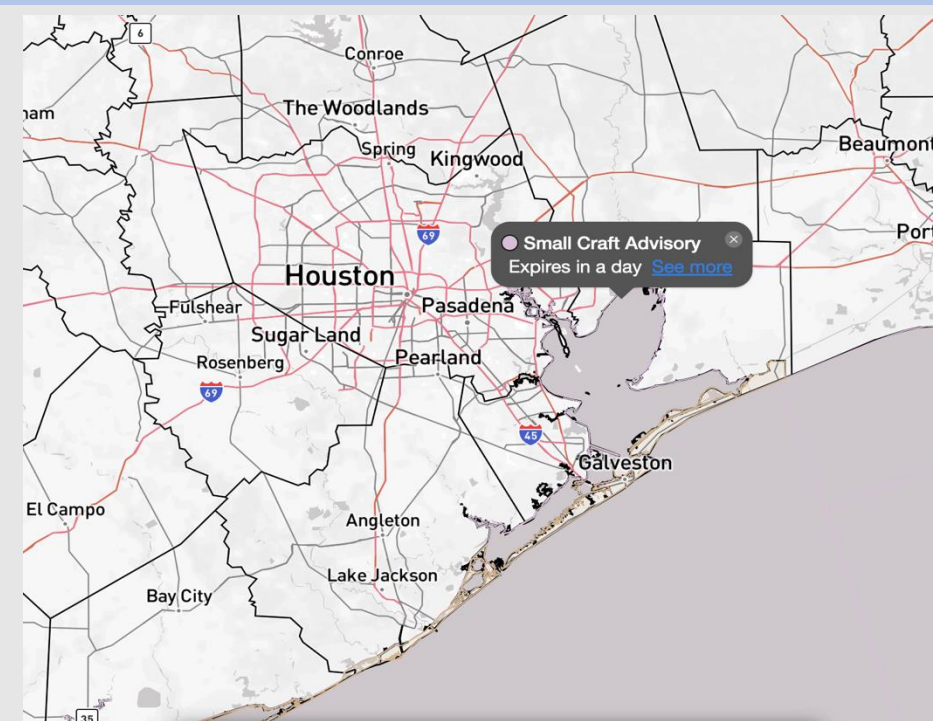
Updated: 12:30 PM CT

Sunday, December 7, 2025

Forecaster: Kipper

## Weather Headlines

- Dry conditions favored over the next 72 hours.
- Wind gusts up to 30+ kts will be possible for Stations S of Morgan's Point from 6 PM today – 3 AM Monday.
- Isolated to patchy fog will be in play for S of Morgan's Point through ~6 PM this evening.
- Patchy fog will be possible TUES AM from 3 AM – 9 AM.



Current Radar: 12:30 PM CT

As always, please do not hesitate to reach out to us with any forecast questions at (317)-560-8122. Press 1 for forecast questions.

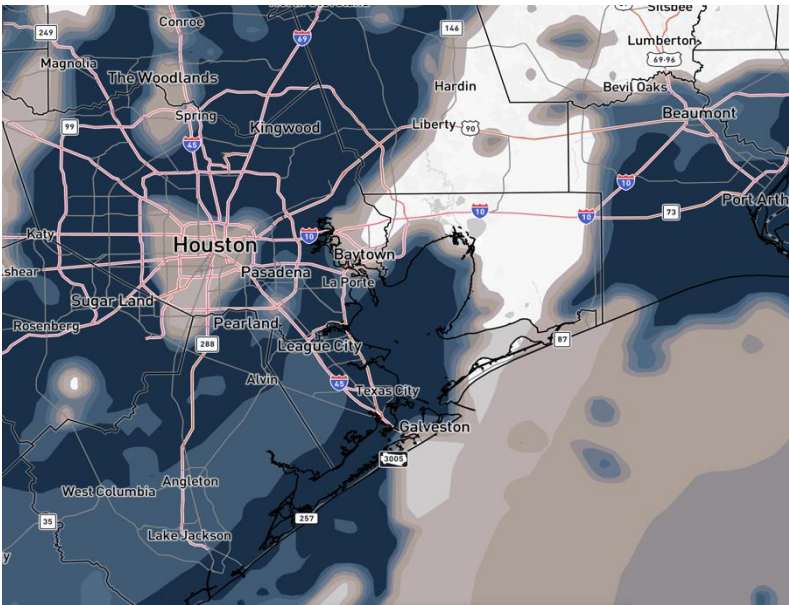


You can also access real-time forecast updates and 24/7 meteorological chat assistance on your [Clarity](#) app.

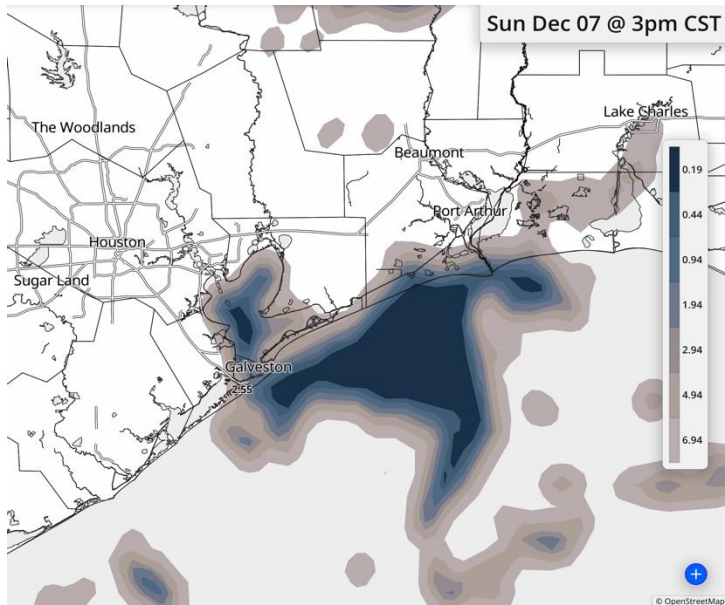
# Houston Pilots Visibility Report




## CURRENT VISIBILITY



## 3 PM CT SUN VISIBILITY



## Confidence



## TIMEFRAME DISCUSSED

NOW – 6 PM SUN

## THREAT

High

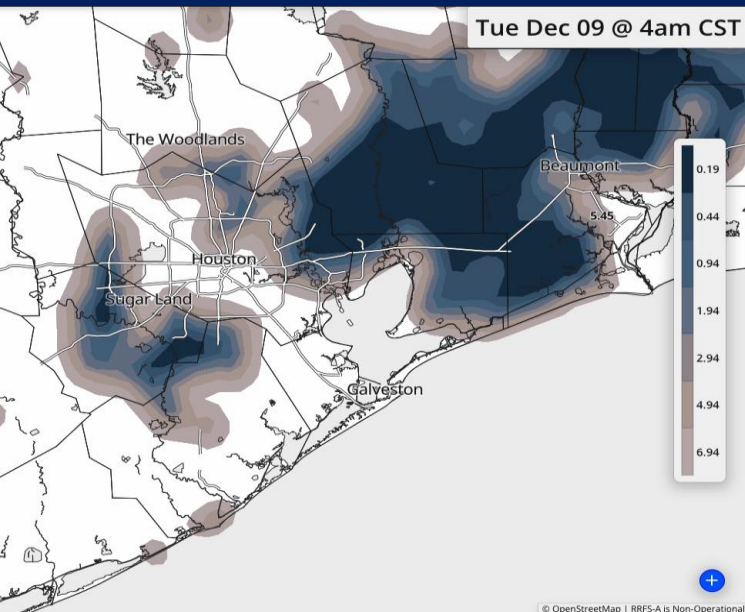
A patchy fog risk will continue for stations South of Morgan's Point through 4 PM CT with visibilities <0.5 miles in play.

After 4 PM, fog will be confined in an isolated nature to the Boarding Station with all other locations clear.

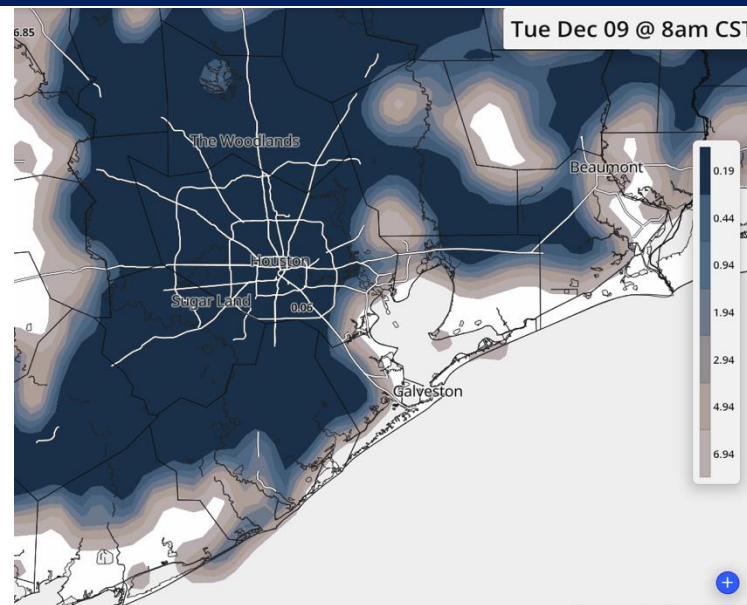
After 6 PM, fog will dissipate overall and not be a concern the rest of the evening SUN.

# Houston Pilots Visibility Report

## 3 AM CT TUE VISIBILITY



## 8 AM CT TUE VISIBILITY



## Confidence

Above  
Normal

Below  
Normal

**TIMEFRAME  
DISCUSSED**

**THREAT**

3 AM – 9 AM TUE

Low

A patchy fog risk will be in play for Stations north of Morgan's Point Tuesday morning between 3AM and 9 AM.

Isolated areas can see visibilities <0.5 miles.

Dense fog will be most widespread from 5 AM – 8 AM, quickly tapering off by 9 AM.

# Houston Pilots Extended Range Visibility Report



## Wednesday 12/10/25

No fog is favored Wednesday.

### Forecast Confidence



## Friday 12/12/25

Patchy fog is possible Friday morning North of Morgan’s Point; however, confidence is low in precise timing.

### Forecast Confidence



## Thursday 12/11/25

Patchy fog is anticipated N of Stations 75/76 Thursday morning between 12 AM – 9 AM.

### Forecast Confidence



### Chance for Fog

Wednesday AM	Unlikely
Wednesday PM	Unlikely
Thursday AM	Possible
Thursday PM	Possible
Friday AM	Possible
Friday PM	Possible



# Houston Pilots Visibility Chart (miles)



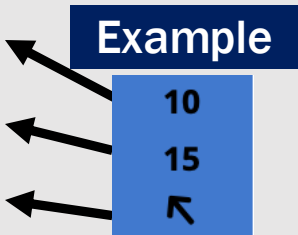
Visibility	Sun 2 pm	Sun 3 pm	Sun 4 pm	Sun 5 pm	Sun 6 pm	Sun 7 pm	Sun 8 pm	Sun 9 pm	Sun 10 pm	Sun 11 pm	Mon 12 am	Mon 1 am	Mon 2 am	Mon 3 am	Mon 4 am	Mon 5 am	Mon 6 am	Mon 7 am	Mon 8 am	Mon 9 am	Mon 10 am	Mon 11 am	Mon 12 pm	Mon 1 pm
Houston Pilots N - 610 Bridge	10	10	10	10	10	10	10	10	10	10	10	10	10	10	10	10	10	10	10	10	10	10	10	10
Houston Pilots M - Kinder 1	0.5	0.5	0.5	10	10	10	10	10	10	10	10	10	10	10	10	10	10	10	10	10	10	10	10	10
Houston Pilots L - Greens Bayou	0.5	0.5	0.5	10	10	10	10	10	10	10	10	10	10	10	10	10	10	10	10	10	10	10	10	10
Houston Pilots K - Shell Crude	0.5	0.5	0.5	10	10	10	10	10	10	10	10	10	10	10	10	10	10	10	10	10	10	10	10	10
Houston Pilots J - Lynchburg Ferries	0.5	0.5	0.5	10	10	10	10	10	10	10	10	10	10	10	10	10	10	10	10	10	10	10	10	10
Houston Pilots I - Exxon 3	0.5	0.5	0.5	10	10	10	10	10	10	10	10	10	10	10	10	10	10	10	10	10	10	10	10	10
Houston Pilots H - Morgans Point	0.5	0.5	0.5	10	10	10	10	10	10	10	10	10	10	10	10	10	10	10	10	10	10	10	10	10
Houston Pilots G - 75/76	0.5	0.5	0.5	2	8	10	10	10	10	10	10	10	10	10	10	10	10	10	10	10	10	10	10	10
Houston Pilots F - 63/64	0.5	0.5	0.5	1.6	3.9	10	10	10	10	10	10	10	10	10	10	10	10	10	10	10	10	10	10	10
Houston Pilots E - 51/52	0.5	0.5	0.5	1.6	2.9	10	10	10	10	10	10	10	10	10	10	10	10	10	10	10	10	10	10	10
Houston Pilots D - 37/38	0.5	0.5	0.5	1.6	2.9	10	10	10	10	10	10	10	10	10	10	10	10	10	10	10	10	10	10	10
Houston Pilots C - 25/26	0.5	0.5	0.5	6.9	2.9	10	10	10	10	10	10	10	10	10	10	10	10	10	10	10	10	10	10	10
Houston Pilots B - 11/12	0.5	0.5	0.5	6.9	5.9	10	10	10	10	10	10	10	10	10	10	10	10	10	10	10	10	10	10	10
Houston Pilots A - 1 & 2 Bravo	0.5	0.5	0.5	4.9	5.9	5.9	9	10	10	10	10	10	10	10	10	9	10	10	10	10	7.9	9	10	10

**NOTE:** This is automated data that may/may not agree with the official BAM thinking that's found on the daily slides or special visibility report slides. This data should be used as a guide only

# Houston Pilots Wind Chart



Sustained Wind 10 Knots  
Gusts 15 Knots  
Wind from the SE



Wind	Sun 2 pm	Sun 3 pm	Sun 4 pm	Sun 5 pm	Sun 6 pm	Sun 7 pm	Sun 8 pm	Sun 9 pm	Sun 10 pm	Sun 11 pm	Mon 12 am	Mon 1 am	Mon 2 am	Mon 3 am	Mon 4 am	Mon 5 am	Mon 6 am	Mon 7 am	Mon 8 am	Mon 9 am	Mon 10 am	Mon 11 am	Mon 12 pm	Mon 1 pm
Houston Pilots N - 610 Bridge	7 15 →	8 16 →	8 17 ↘	10 20 ↘	10 20 ↘	10 21 ↘	12 23 ↘	13 24 ↘	14 26 ↘	15 25 ↘	13 25 ↓	13 22 ↓	13 21 ↓	12 21 ↓	10 20 ↓	10 18 ↓	10 17 ↓	9 16 ↓	9 17 ↓	9 16 ↓	9 16 ↓	9 17 ↓	9 17 ↓	8 17 ↓
Houston Pilots M - Kinder 1	7 14 →	8 15 →	8 17 ↘	10 20 ↘	10 20 ↘	10 20 ↘	12 23 ↘	13 24 ↘	14 26 ↘	14 25 ↘	13 25 ↓	13 22 ↓	13 21 ↓	12 21 ↓	10 20 ↓	10 18 ↓	10 17 ↓	9 16 ↓	9 17 ↓	9 16 ↓	9 16 ↓	9 17 ↓	9 17 ↓	8 17 ↓
Houston Pilots L - Greens Bayou	7 13 →	8 15 →	8 16 ↘	9 18 ↘	10 18 ↘	10 20 ↘	12 22 ↘	13 24 ↘	14 26 ↘	14 26 ↘	13 26 ↓	13 24 ↓	13 23 ↓	12 22 ↓	10 21 ↓	10 20 ↓	10 18 ↓	9 17 ↓	9 17 ↓	9 16 ↓	9 16 ↓	9 17 ↓	9 16 ↓	8 16 ↓
Houston Pilots K - Shell Crude	7 13 →	8 15 →	8 16 ↘	9 18 ↘	10 18 ↘	10 20 ↘	12 22 ↘	13 24 ↘	14 26 ↘	14 26 ↘	13 26 ↓	13 24 ↓	13 23 ↓	12 22 ↓	10 21 ↓	10 21 ↓	10 18 ↓	9 17 ↓	9 17 ↓	9 17 ↓	9 17 ↓	9 17 ↓	9 16 ↓	8 16 ↓
Houston Pilots J - Lynchburg Ferries	6 13 →	7 15 →	8 15 ↘	9 17 ↘	10 18 ↘	10 20 ↘	10 22 ↘	13 24 ↘	13 26 ↘	14 26 ↘	13 26 ↓	12 25 ↓	12 23 ↓	10 22 ↓	10 21 ↓	10 21 ↓	9 20 ↓	8 17 ↓	9 17 ↓	9 17 ↓	9 17 ↓	9 17 ↓	8 16 ↓	8 16 ↓
Houston Pilots I - Exxon 3	8 13 →	8 15 →	10 16 ↘	10 18 ↘	13 20 ↘	13 21 ↘	15 23 ↘	17 25 ↘	20 28 ↘	20 29 ↘	20 29 ↓	20 26 ↓	20 28 ↓	18 26 ↓	17 25 ↓	17 24 ↓	15 22 ↓	14 20 ↓	13 18 ↓	13 18 ↓	13 17 ↓	12 17 ↓	10 17 ↓	10 17 ↓
Houston Pilots H - Morgans Point	7 13 →	8 15 →	9 15 ↘	10 17 ↘	12 18 ↘	13 20 ↘	15 22 ↘	17 24 ↘	20 26 ↘	20 28 ↘	20 28 ↓	18 26 ↓	18 28 ↓	18 26 ↓	17 25 ↓	16 24 ↓	15 22 ↓	14 20 ↓	13 18 ↓	13 18 ↓	13 18 ↓	12 18 ↓	10 17 ↓	10 17 ↓
Houston Pilots G - 75/76	6 13 →	7 15 →	8 15 ↘	10 17 ↘	13 18 ↘	13 20 ↘	16 23 ↘	18 26 ↘	20 29 ↘	22 31 ↘	22 31 ↓	21 30 ↓	22 30 ↓	21 30 ↓	20 29 ↓	20 28 ↓	18 26 ↓	17 25 ↓	16 24 ↓	15 22 ↓	15 21 ↓	13 21 ↓	12 20 ↓	10 20 ↓
Houston Pilots F - 63/64	6 13 →	6 14 →	8 15 ↘	10 16 ↘	12 17 ↘	13 20 ↘	15 23 ↘	18 25 ↘	20 29 ↘	21 30 ↘	22 31 ↓	21 30 ↓	22 31 ↓	22 30 ↓	21 29 ↓	20 29 ↓	20 28 ↓	17 26 ↓	17 25 ↓	16 23 ↓	15 22 ↓	14 21 ↓	13 20 ↓	10 20 ↓
Houston Pilots E - 51/52	6 12 →	6 13 →	7 14 ↘	8 15 ↘	10 17 ↘	13 18 ↘	15 23 ↘	18 26 ↘	20 29 ↘	22 31 ↘	22 31 ↓	22 31 ↓	22 32 ↓	22 32 ↓	22 30 ↓	21 30 ↓	20 29 ↓	18 26 ↓	17 26 ↓	17 24 ↓	15 23 ↓	14 22 ↓	13 20 ↓	12 20 ↓
Houston Pilots D - 37/38	6 12 →	6 12 →	6 13 ↘	8 14 ↘	10 16 ↘	13 18 ↘	15 22 ↘	18 26 ↘	20 29 ↘	22 31 ↘	22 32 ↓	22 32 ↓	23 32 ↓	22 32 ↓	22 31 ↓	22 29 ↓	21 26 ↓	20 26 ↓	18 25 ↓	17 25 ↓	16 23 ↓	15 22 ↓	13 21 ↓	13 20 ↓
Houston Pilots C - 25/26	6 12 →	6 12 →	6 12 ↘	8 14 ↘	9 16 ↘	12 17 ↘	15 22 ↘	17 25 ↘	20 28 ↘	21 30 ↘	22 31 ↓	22 31 ↓	22 32 ↓	22 31 ↓	22 30 ↓	22 30 ↓	20 29 ↓	20 26 ↓	18 26 ↓	17 25 ↓	16 23 ↓	15 22 ↓	13 21 ↓	13 20 ↓
Houston Pilots B - 11/12	6 10 →	6 10 →	6 12 ↘	7 13 ↘	8 15 ↘	10 16 ↘	13 20 ↘	15 24 ↘	17 26 ↘	18 28 ↘	20 29 ↓	20 29 ↓	20 29 ↓	20 29 ↓	20 29 ↓	20 28 ↓	18 26 ↓	17 25 ↓	17 25 ↓	16 24 ↓	15 23 ↓	15 22 ↓	13 21 ↓	13 20 ↓
Houston Pilots A - 1 & 2 Bravo	5 10 →	5 10 →	6 10 ↘	6 12 ↘	8 14 ↘	10 16 ↘	13 20 ↘	17 24 ↘	20 29 ↘	22 32 ↘	22 32 ↓	22 32 ↓	23 33 ↓	24 35 ↓	23 33 ↓	23 33 ↓	22 31 ↓	20 29 ↓	20 28 ↓	20 28 ↓	17 25 ↓	16 24 ↓	15 23 ↓	14 21 ↓

NOTE: This is automated data that may/may not agree with the official BAM thinking that's found on the daily slides.  
This data should be used as a guide only.

# Houston Pilots: SUN. 12/07/2025

## Forecast Discussion

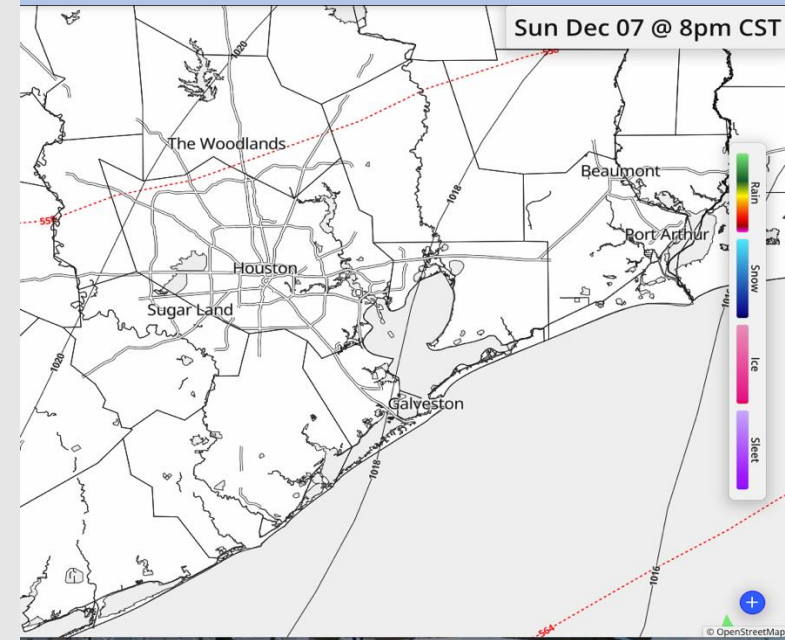
**Precip:** Dry conditions are favored for today.

**Wind:** Winds be out of the NW throughout the rest of the day. **N of Morgan's Point:** Winds of 3 – 8 kts through 5 PM, increasing to 10 - 15kts for the remainder of the day. **S of Morgan's Point:** Winds of 3 – 8 kts through 4 PM, increasing to 20 – 25 kts by 6 PM and 23 – 28 kts after 9 PM. Winds at the **Boarding Station** can reach 30 kts between 6 PM and 12 AM. **Gusts of 25 – 30 kts from 4 PM – 6 PM, increasing to 30 – 35 kts from 6 PM to midnight for all Stations.**

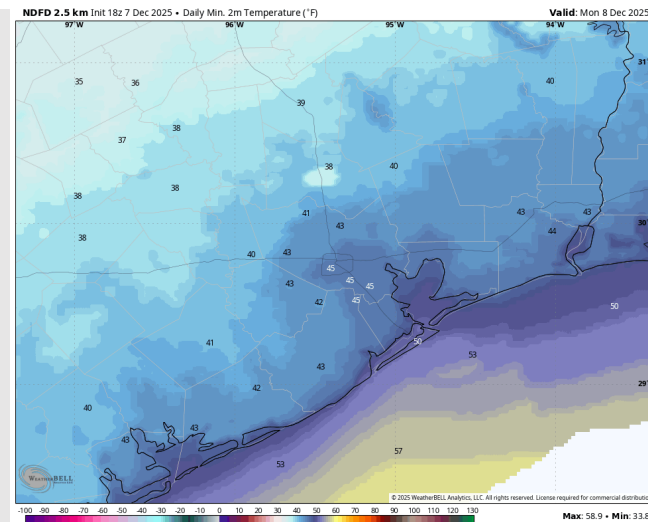
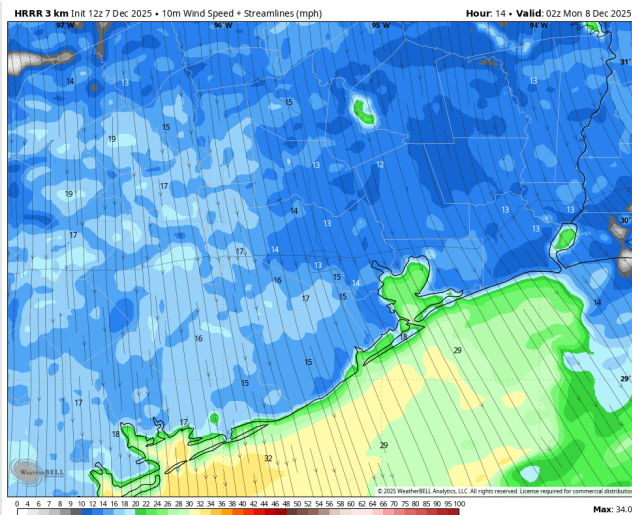
**Low Temps:** **N of Morgan's Point:** Mid 40s F. **S of Morgan's Point:** Low 50s F.

**Visibility:** Patchy fog will be in play through ~6 PM with more info on visibility slide above.

## Precip Image: 8 PM CT



**Wind Speed:  
8 PM CT**



**Low Temps  
MON AM**

# Houston Pilots: MON. 12/08/2025

## Forecast Discussion

**Precip:** Dry conditions are favored for Monday.

**Wind:** Winds out of the N/NE through the day. **N of Morgan's Point:** Winds of 7 – 12 kts through 1 PM, calming to 2 – 6 kts by 7 PM. **Gusts of 22-27 kts possible through 5 AM MON.** **S of Morgan's Point:** Winds of 24 – 29 kts through 3 AM, decreasing to 18 – 23 kts through 8 AM. Winds continue to decrease and settle at 9 -14 kts after 11 AM. **Gusts of 30 – 35 kts through 3 AM, decreasing to 25 – 30 kts through 6 AM,** further decreasing to 18 – 23 kts through 12 PM. Gusts 15 - 20 kts thereafter the rest of the PM hours.

**High Temps:** **N of Morgan's Point:** Low 60s. **S of Morgan's Point:** Upper 50s F/Near 60 F.

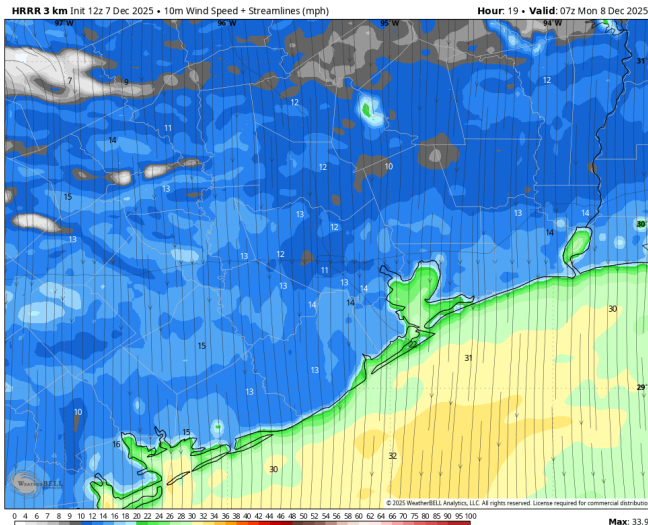
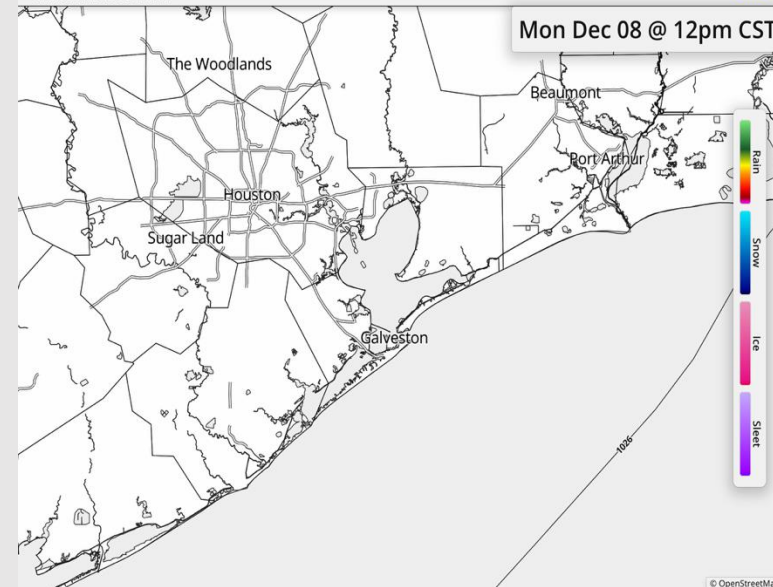
**Visibility:** No visibility concerns Monday.

## Precip Image: 12 PM CT

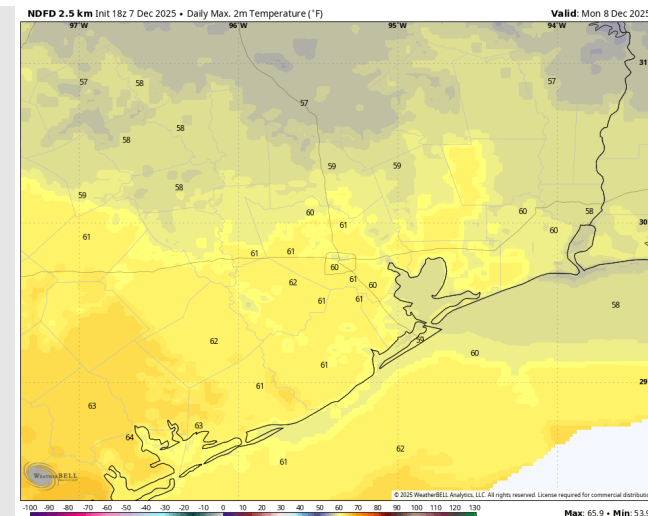
HRRR 1km Ref & Type | MSLP (mb) | 1000-500mb Thickness (dam)  
RUN: 2025-12-07 00Z FH 042  
VALID: 2025-12-08 18:00Z

☼ Synoptic Weather  
synopticwx.com [Beta](#)

Mon Dec 08 @ 12pm CST



**Wind Speed:**  
**1 AM CT**



**High Temps**  
**MON**



# Houston Pilots: TUE. 12/09/2025

## Forecast Discussion

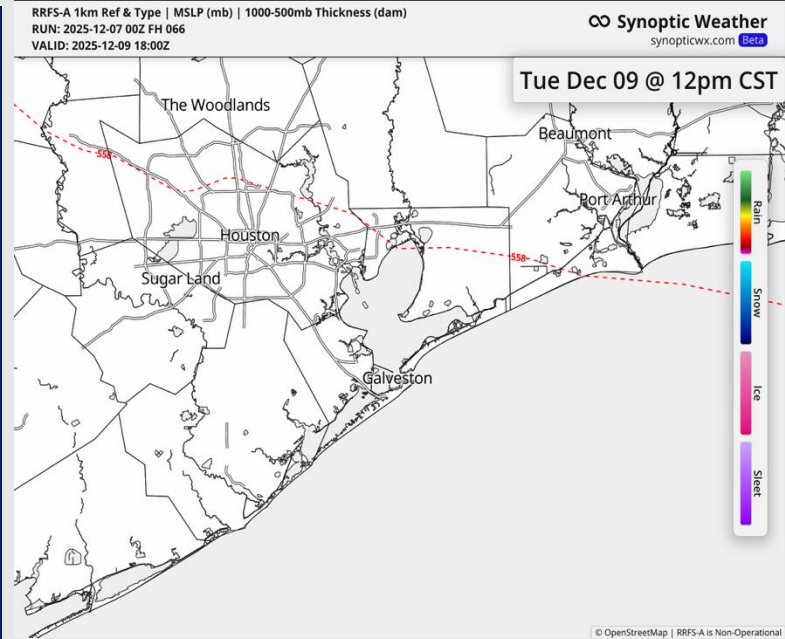
**Precip:** Dry conditions favored for Tuesday.

**Wind:** Winds out of the NE through 8 AM, gradually turning to settle out of the south by 7 PM TUE. **N of Morgan's Point:** Winds of 2 – 6 kts through the day. **S of Morgan's Point:** Winds of 8 – 13 kts through 5 AM, calming to 2 – 6 kts through 6 PM. Winds increase back to 8 – 13 kts through the rest of the evening. **Gusts to up to 20 kts near the Boarding Station through 3 AM then again after 10 PM.**

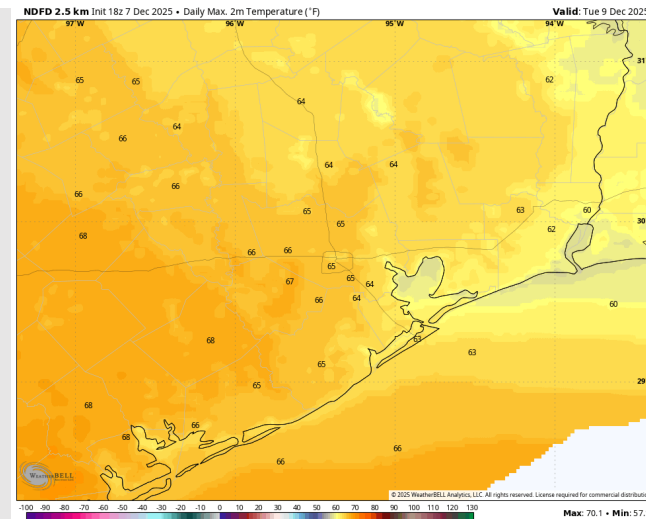
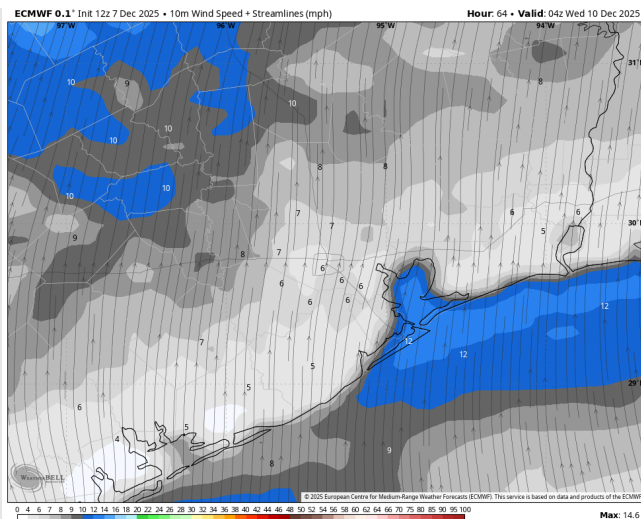
**High Temps:** **N of Morgan's Point:** Mid 60s F. **S of Morgan's Point:** Low 60s F.

**Visibility:** Patchy fog will be a risk from 3 AM – 9 AM Tuesday for Stations north of Morgan's Point

## Precip Image: 12 PM CT



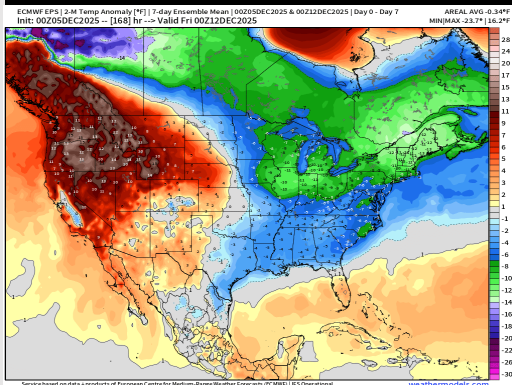
**Wind Speed:**  
10 PM CT



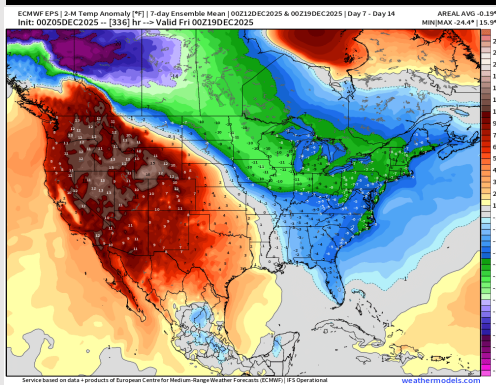
**High Temps**  
TUE

# Houston Pilots: 12/07/25

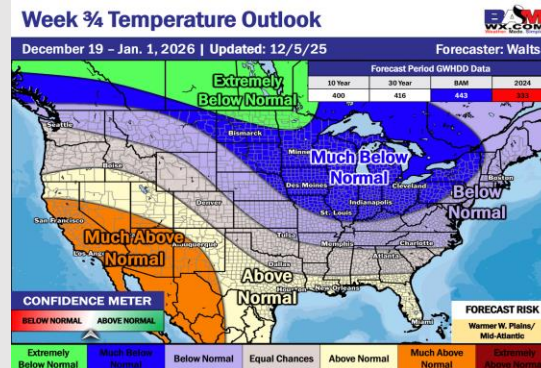
## Next 7 Day Temperature Departure



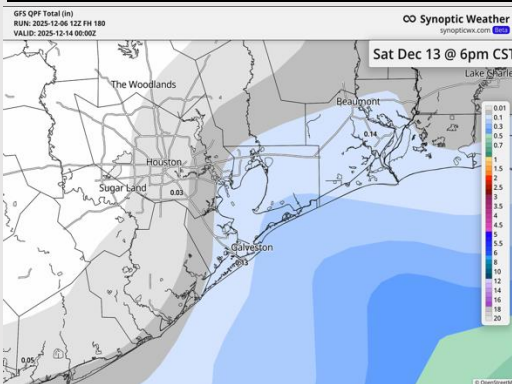
## 8-14 Day Temperature Departure



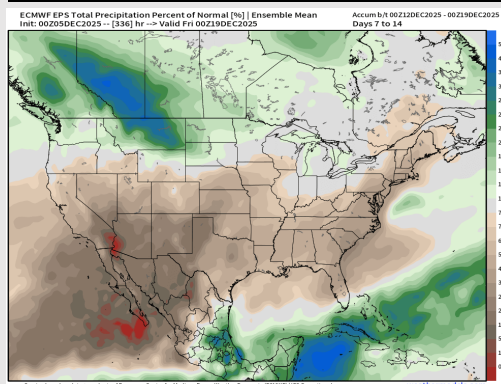
## 15-30 Day Temperature Departure



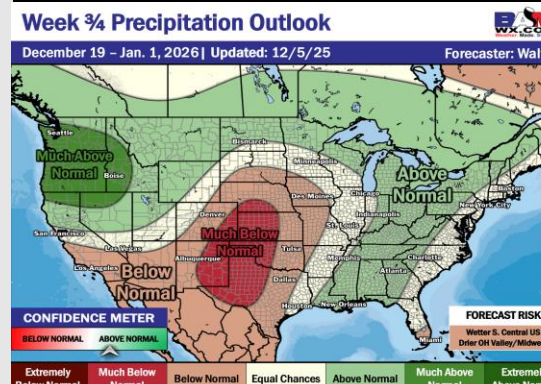
## Next 7 Day Total Precipitation



## 8-14 Day % of Average Precip.



## 15-30 Day % of Average Precip.



- Below normal temperatures are favored over the next 7 days, with predominantly dry time through late week.
- Above normal temperatures and below normal rainfall favored in the Week 2 timeframe.
- Above normal temperatures and near normal rainfall expected late December.