

Houston Pilots Forecast Package



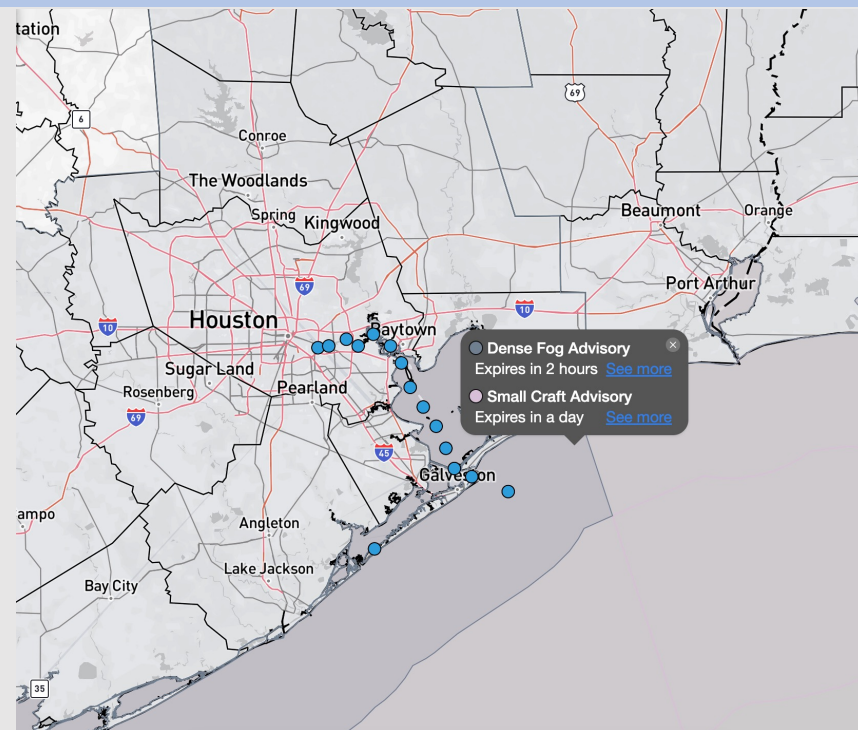
Updated: 6:40 AM CT

Sunday, December 7, 2025

Forecaster: Began/Lang

Weather Headlines

- Dry conditions favored over the next 72 hours.
- Wind gusts up to 35+ kts will be possible for Stations S of Morgan's Point from 6 PM today – 3 AM Monday.
- Patchy fog will be in play for ALL stations now through 11 AM, with continued fog S of Morgan's Point through 4 PM.
- Isolated fog will be possible TUES AM from 2 AM – 9 AM.



Current Radar: 1:00 AM CT

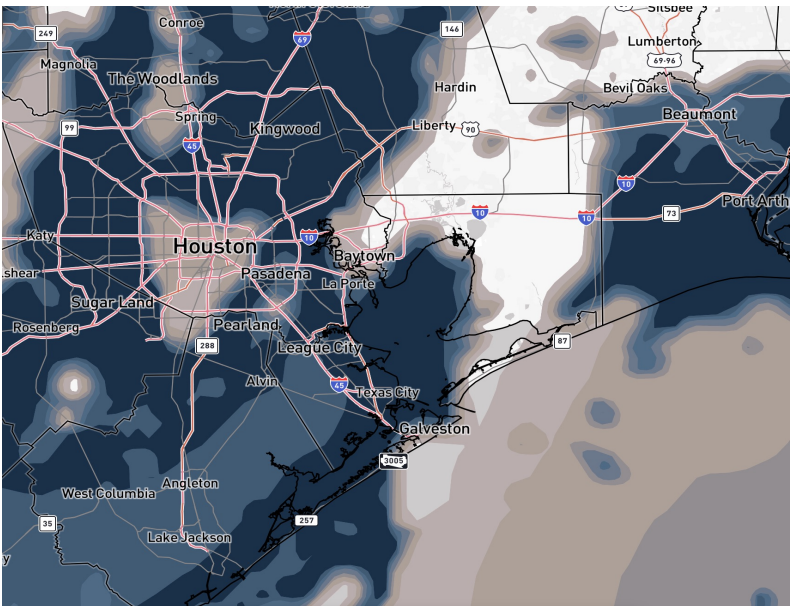
As always, please do not hesitate to reach out to us with any forecast questions at (317)-560-8122. Press 1 for forecast questions.



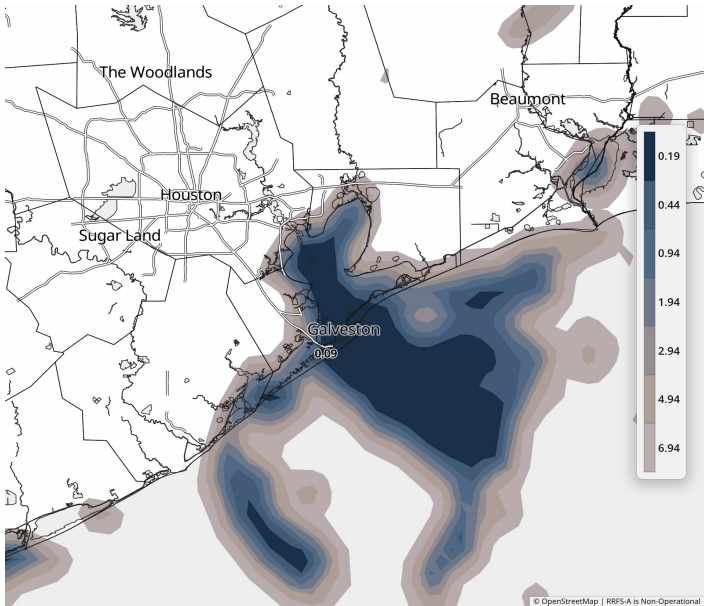
You can also access real-time forecast updates and 24/7 meteorological chat assistance on your [Clarity](#) app.

Houston Pilots Visibility Report


CURRENT VISIBILITY



4 PM CT SUN VISIBILITY



Confidence



TIMEFRAME DISCUSSED	THREAT
NOW – 4 PM SUN	High

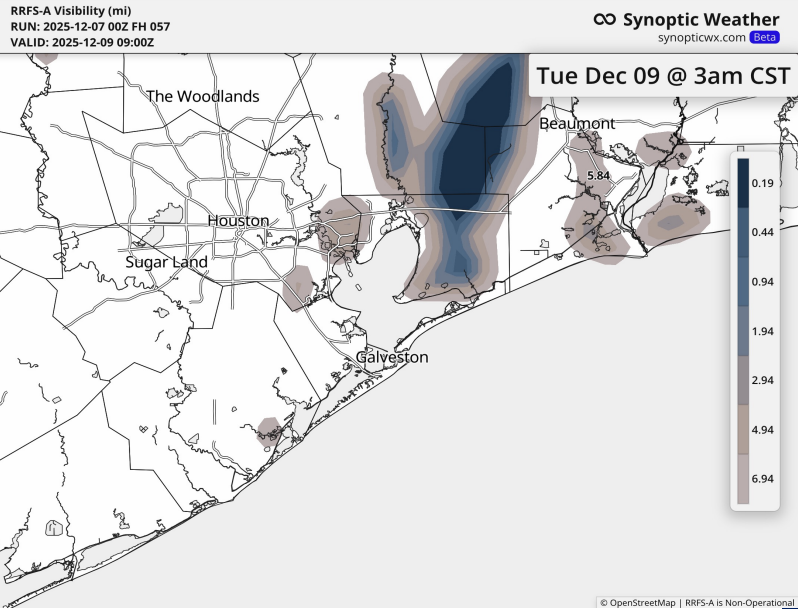
A patchy fog risk will continue for ALL Stations, including the Boarding Station through this afternoon.

Patchy areas can see visibilities <0.5 miles from now through 4 PM. Fog will likely dissipate North of Morgan's Point by 11 AM, while fog continues South of Morgan's Point through 4 PM.

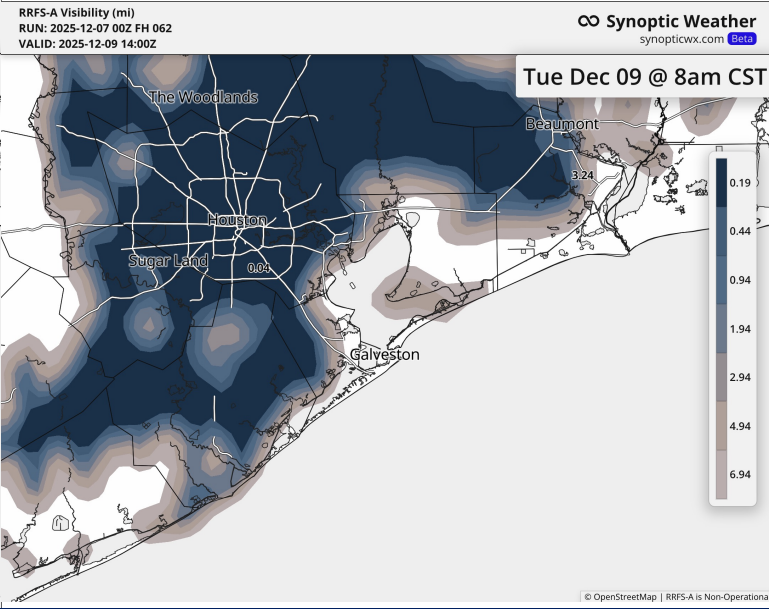
Dense fog will be most widespread through 10AM.

Houston Pilots Visibility Report

3 AM CT TUE VISIBILITY



8 AM CT TUE VISIBILITY



Confidence

Above
Normal

Below
Normal

TIMEFRAME
DISCUSSED

THREAT

2 AM - 9 AM TUE

Low

An isolated fog risk will be in play for Stations north of 75/76 Tuesday morning between 2AM and 9 AM.

Isolated areas can see visibilities <0.5 miles.

Dense fog will be most widespread from 5 AM - 8 AM.

Houston Pilots Extended Range Visibility Report



Wednesday 12/10/25

No fog is favored Wednesday.

Forecast Confidence



Friday 12/12/25

Patchy fog is possible Friday morning and into the day on Friday, however confidence is low in precise timing.

Forecast Confidence



Thursday 12/11/25

Patchy fog is anticipated N of Stations 75/76 Thursday morning between 12 AM – 9 AM.

Forecast Confidence



Chance for Fog

Wednesday AM	Unlikely
Wednesday PM	Unlikely
Thursday AM	Possible
Thursday PM	Possible
Friday AM	Possible
Friday PM	Possible

Houston Pilots Visibility Chart (miles)



Visibility	Sun 3 am	Sun 4 am	Sun 5 am	Sun 6 am	Sun 7 am	Sun 8 am	Sun 9 am	Sun 10 am	Sun 11 am	Sun 12 pm	Sun 1 pm	Sun 2 pm	Sun 3 pm	Sun 4 pm	Sun 5 pm	Sun 6 pm	Sun 7 pm	Sun 8 pm	Sun 9 pm	Sun 10 pm	Sun 11 pm	Mon 12 am	Mon 1 am	Mon 2 am
Houston Pilots N - 610 Bridge	2.5	2	2.5	2.5	2.9	1.6	0.3	1.1	5.9	10	10	10	10	10	10	10	10	10	10	10	10	10	10	10
Houston Pilots M - Kinder 1	0.5	0.5	0.5	0.5	0.5	0.5	0.5	0.5	0.5	10	10	10	10	10	10	10	10	10	10	10	10	10	10	10
Houston Pilots L - Greens Bayou	0.5	0.5	0.5	0.5	0.5	0.5	0.5	0.5	0.5	10	10	10	10	10	10	10	10	10	10	10	10	10	10	10
Houston Pilots K - Shell Crude	0.5	0.5	0.5	0.5	0.5	0.5	0.5	0.5	0.5	10	10	10	10	10	10	10	10	10	10	10	10	10	10	10
Houston Pilots J - Lynchburg Ferries	0.5	0.5	0.5	0.5	0.5	0.5	0.5	0.5	0.5	10	10	10	10	10	10	10	10	10	10	10	10	10	10	10
Houston Pilots I - Exxon 3	0.5	0.5	0.5	0.5	0.5	0.5	0.5	0.5	0.5	10	10	10	10	10	10	10	10	10	10	10	10	10	10	10
Houston Pilots H - Morgans Point	0.5	0.5	0.5	0.5	0.5	0.5	0.5	0.5	0.5	6.9	10	10	10	10	10	10	10	10	10	10	10	10	10	10
Houston Pilots G - 75/76	0.5	0.5	0.5	0.5	0.5	0.5	0.5	0.5	0.5	0.5	0.5	0.5	0.5	0.5	9	9	9	10	9	9	10	10	9	9
Houston Pilots F - 63/64	0.5	0.5	0.5	0.5	0.5	0.5	0.5	0.5	0.5	0.5	0.5	0.5	0.5	0.5	4.9	4.9	4.9	6.9	6.9	6.9	8	8	9	9
Houston Pilots E - 51/52	0.5	0.5	0.5	0.5	0.5	0.5	0.5	0.5	0.5	0.5	0.5	0.5	0.5	0.5	5.9	6.9	6.9	9	6.9	6.9	10	10	9	9
Houston Pilots D - 37/38	0.5	0.5	0.5	0.5	0.5	0.5	0.5	0.5	0.5	0.5	0.5	0.5	0.5	0.5	5.9	6.9	6.9	9	6.9	8	10	10	9	9
Houston Pilots C - 25/26	0.5	0.5	0.5	0.5	0.5	0.5	0.5	0.5	0.5	0.5	0.5	0.5	0.5	0.5	10	10	10	10	10	10	10	10	9	9
Houston Pilots B - 11/12	0.5	0.5	0.5	0.5	0.5	0.5	0.5	0.5	0.5	0.5	0.5	0.5	0.5	0.5	9	9	6.9	9	9	10	10	10	10	9
Houston Pilots A - 1 & 2 Bravo	0.5	0.5	0.5	0.5	0.5	0.5	0.5	0.5	0.5	0.5	0.5	0.5	0.5	0.5	1.1	2.5	3.9	4.9	4.9	4.9	6.9	6.9	10	9

NOTE: This is automated data that may/may not agree with the official BAM thinking that's found on the daily slides or special visibility report slides. This data should be used as a guide only

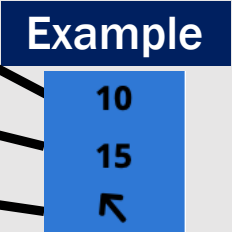
Houston Pilots Wind Chart



Forecast Confidence



Sustained Wind 10 Knots
Gusts 15 Knots
Wind from the SE



Wind	Sun 3 am	Sun 4 am	Sun 5 am	Sun 6 am	Sun 7 am	Sun 8 am	Sun 9 am	Sun 10 am	Sun 11 am	Sun 12 pm	Sun 1 pm	Sun 2 pm	Sun 3 pm	Sun 4 pm	Sun 5 pm	Sun 6 pm	Sun 7 pm	Sun 8 pm	Sun 9 pm	Sun 10 pm	Sun 11 pm	Mon 12 am	Mon 1 am	Mon 2 am
Houston Pilots N - 610 Bridge	3	3	3	3	3	3	3	5	6	7	8	8	9	10	10	10	10	12	13	13	13	13	12	10
	7	7	7	7	7	7	8	9	12	14	16	17	18	20	21	22	21	23	23	24	24	23	21	21
	↻	↻	↻	↻	↻	↻	↻	↻	↻	↻	↻	↻	↻	↻	↻	↻	↻	↻	↻	↻	↻	↻	↻	
Houston Pilots M - Kinder 1	3	3	3	3	3	3	3	5	6	7	8	8	9	10	10	10	10	12	13	13	13	13	12	10
	7	7	7	7	7	7	8	9	12	14	15	16	17	20	21	21	21	23	23	24	24	23	21	21
	↻	↻	↻	↻	↻	↻	↻	↻	↻	↻	↻	↻	↻	↻	↻	↻	↻	↻	↻	↻	↻	↻	↻	
Houston Pilots L - Greens Bayou	3	3	3	2	2	3	3	3	6	6	7	8	8	10	10	10	10	12	13	13	13	13	12	10
	7	7	7	7	7	7	8	9	12	13	15	16	17	20	20	21	21	23	24	24	25	23	22	22
	↻	↻	↻	↻	↻	↻	↻	↻	↻	↻	↻	↻	↻	↻	↻	↻	↻	↻	↻	↻	↻	↻	↻	
Houston Pilots K - Shell Crude	3	3	3	2	2	3	3	5	6	6	7	8	8	9	10	10	10	12	13	13	13	13	12	10
	7	7	7	7	7	7	8	9	10	13	15	16	17	18	20	21	21	22	23	24	25	24	22	22
	↻	↻	↻	↻	↻	↻	↻	↻	↻	↻	↻	↻	↻	↻	↻	↻	↻	↻	↻	↻	↻	↻	↻	
Houston Pilots J - Lynchburg Ferries	3	3	2	2	2	3	3	3	6	6	7	8	8	9	10	10	10	10	12	13	13	12	10	10
	7	7	7	7	7	7	8	9	10	12	14	15	16	18	20	21	21	23	24	25	25	24	22	22
	↻	↻	↻	↻	↻	↻	↻	↻	↻	↻	↻	↻	↻	↻	↻	↻	↻	↻	↻	↻	↻	↻	↻	
Houston Pilots I - Exxon 3	6	6	6	5	5	5	6	6	6	7	8	9	10	12	13	14	14	15	17	18	18	18	17	17
	9	8	8	7	7	8	9	9	10	13	15	16	17	18	20	22	22	23	25	26	26	26	25	25
	↻	↻	↻	↻	↻	↻	↻	↻	↻	↻	↻	↻	↻	↻	↻	↻	↻	↻	↻	↻	↻	↻	↻	
Houston Pilots H - Morgans Point	6	6	5	5	5	5	6	6	6	7	8	8	10	10	13	13	14	15	17	17	18	18	17	17
	9	8	8	7	7	8	9	9	10	12	14	15	17	18	20	21	21	23	25	26	26	26	25	25
	↻	↻	↻	↻	↻	↻	↻	↻	↻	↻	↻	↻	↻	↻	↻	↻	↻	↻	↻	↻	↻	↻	↻	
Houston Pilots G - 75/76	7	6	6	6	6	6	6	6	6	7	8	8	9	10	13	14	15	16	18	20	20	20	20	20
	9	9	8	8	8	8	9	10	12	13	15	15	16	18	20	22	22	24	26	28	29	29	29	30
	↻	↻	↻	↻	↻	↻	↻	↻	↻	↻	↻	↻	↻	↻	↻	↻	↻	↻	↻	↻	↻	↻	↻	
Houston Pilots F - 63/64	7	6	6	6	6	6	6	6	6	7	7	8	8	10	12	13	15	16	18	20	20	20	20	21
	9	9	8	8	8	8	9	10	12	13	14	15	15	17	20	21	21	24	26	26	29	29	29	30
	↻	↻	↻	↻	↻	↻	↻	↻	↻	↻	↻	↻	↻	↻	↻	↻	↻	↻	↻	↻	↻	↻	↻	
Houston Pilots E - 51/52	6	6	6	6	6	6	6	6	6	7	7	8	8	9	12	13	15	17	18	20	21	21	21	22
	9	9	8	8	8	8	9	9	12	12	13	14	15	16	18	21	22	25	26	28	30	30	29	31
	↻	↻	↻	↻	↻	↻	↻	↻	↻	↻	↻	↻	↻	↻	↻	↻	↻	↻	↻	↻	↻	↻	↻	
Houston Pilots D - 37/38	6	6	6	6	6	6	6	6	6	7	7	7	8	9	10	13	15	17	20	20	21	22	21	22
	9	9	8	8	8	8	9	9	10	12	13	13	15	16	17	20	22	25	26	29	30	30	30	31
	↻	↻	↻	↻	↻	↻	↻	↻	↻	↻	↻	↻	↻	↻	↻	↻	↻	↻	↻	↻	↻	↻	↻	
Houston Pilots C - 25/26	6	6	6	6	6	6	6	6	6	6	7	7	8	8	10	13	14	16	18	20	20	21	21	21
	9	9	9	8	8	8	9	9	10	12	12	13	15	15	17	20	21	24	26	28	29	29	29	31
	↻	↻	↻	↻	↻	↻	↻	↻	↻	↻	↻	↻	↻	↻	↻	↻	↻	↻	↻	↻	↻	↻	↻	
Houston Pilots B - 11/12	6	6	6	6	5	5	6	6	6	6	7	7	8	8	10	10	13	15	16	17	18	18	18	20
	9	9	9	8	8	8	9	9	10	12	12	13	14	14	16	18	20	23	25	26	28	29	29	29
	↻	↻	↻	↻	↻	↻	↻	↻	↻	↻	↻	↻	↻	↻	↻	↻	↻	↻	↻	↻	↻	↻	↻	
Houston Pilots A - 1 & 2 Bravo	8	7	7	6	6	6	6	6	6	6	6	6	7	8	9	12	13	15	18	20	22	22	22	22
	10	10	10	9	9	9	9	10	10	12	12	13	13	14	15	17	20	23	26	29	30	31	31	32
	↻	↻	↻	↻	↻	↻	↻	↻	↻	↻	↻	↻	↻	↻	↻	↻	↻	↻	↻	↻	↻	↻	↻	

NOTE: This is automated data that may/may not agree with the official BAM thinking that's found on the daily slides.
This data should be used as a guide only.

Houston Pilots: SUN. 12/07/2025

Forecast Discussion

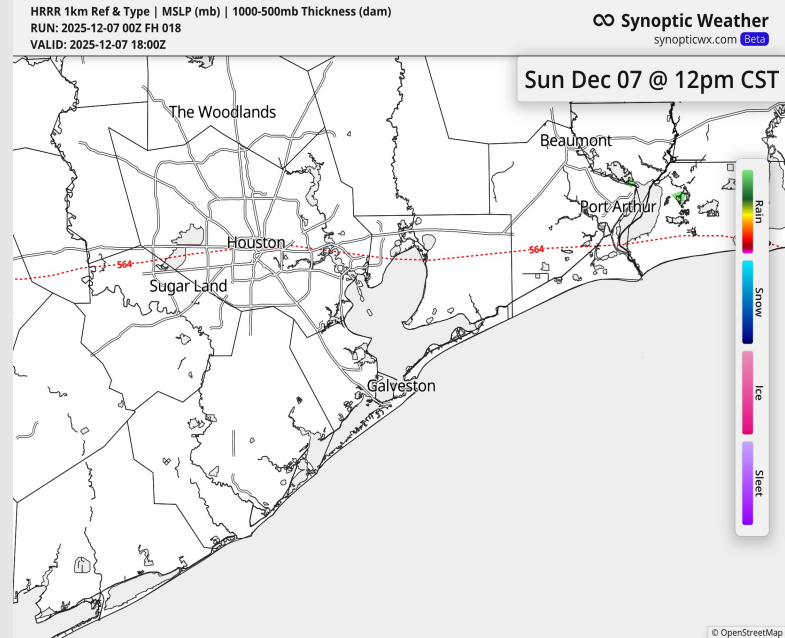
Precip: Dry conditions are favored for today.

Wind: Winds generally out of the SE through 12 PM, turning clockwise to out of the NW by 5 PM. **N of Morgan's Point:** Winds of 3 – 8 kts through 3 PM, increasing to 8 – 13 kts for the remainder of the day. **S of Morgan's Point:** Winds of 3 – 8 kts through 4 PM, increasing to 20 – 25 kts by 6 PM and 24 – 29 kts between 9 PM and 12 AM. Winds at the **Boarding Station** can reach 30 kts between 6 PM and 12 AM. **Gusts of 25 – 30 kts from 3 PM – 6 PM, increasing to 30 – 35 kts from 6 PM to midnight for all Stations.**

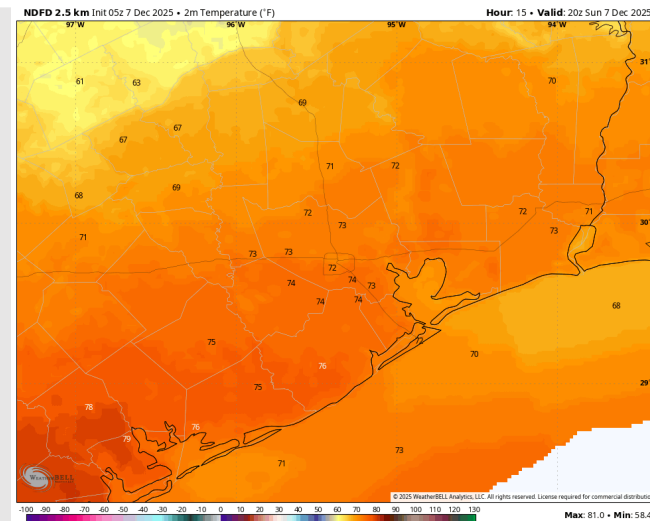
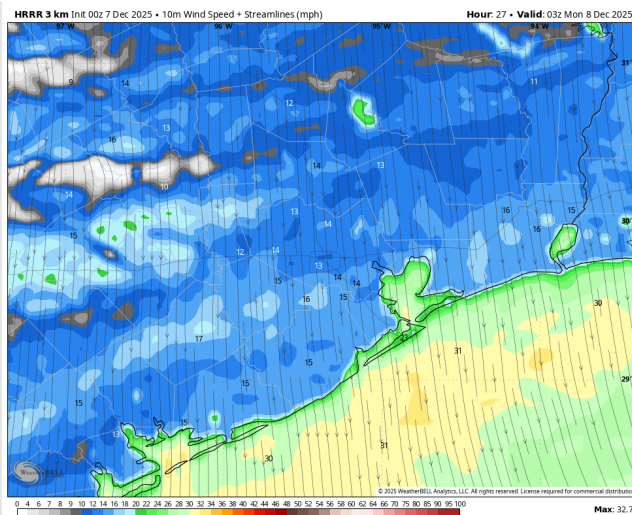
High Temps: **N of Morgan's Point:** Low 70s F. **S of Morgan's Point:** Low 70s F.

Visibility: Patchy fog will occur for **ALL** stations from **11 AM**, and for Stations South of Morgan's Point through 4 PM.

Precip Image: 12 PM CT



Wind Speed:
9 PM CT



High Temps
Today

Houston Pilots: MON. 12/08/2025

Forecast Discussion

Precip: Dry conditions are favored for Monday.

Wind: Winds out of the N through the day. **N of Morgan's Point:** Winds of 8 – 13 kts through 6 PM, calming to 2 – 7 kts through 12 AM. **S of Morgan's Point:** Winds of 24 – 29 kts through 3 AM, decreasing to 18 – 23 kts through 8 AM. Winds of 9 -14 kts after 11 AM. **Gusts of 30 – 35 kts through 3 AM, decreasing to 25 – 30 kts through 6 AM, further decreasing to 18 – 23 kts through 12 PM. Gusts 15 - 20 kts thereafter.**

High Temps: **N of Morgan's Point:** Low 60s. **S of Morgan's Point:** Low 60s F.

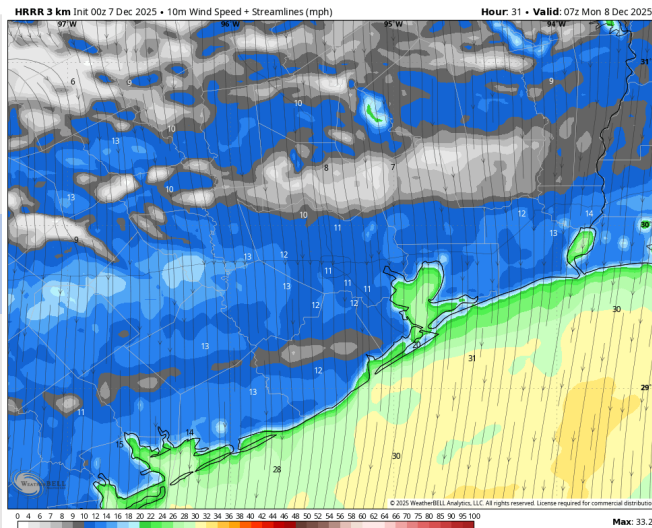
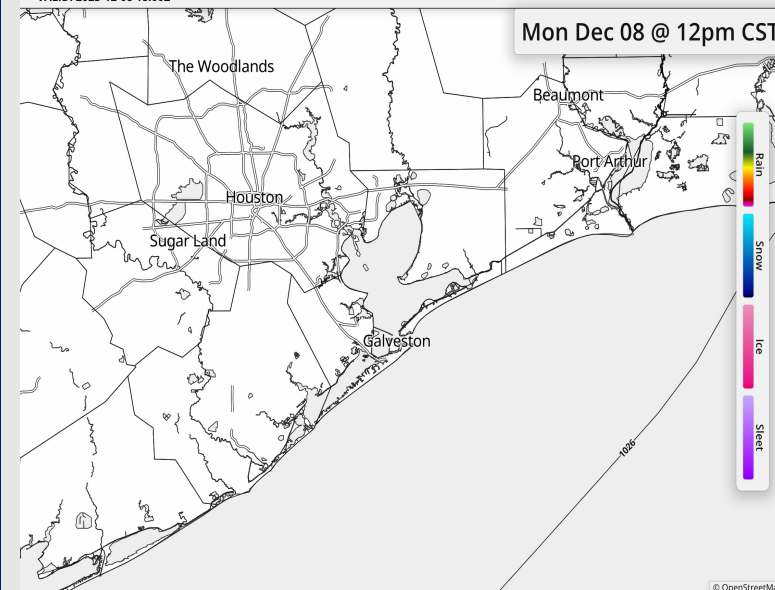
Visibility: No visibility concerns Monday.

Precip Image: 12 PM CT

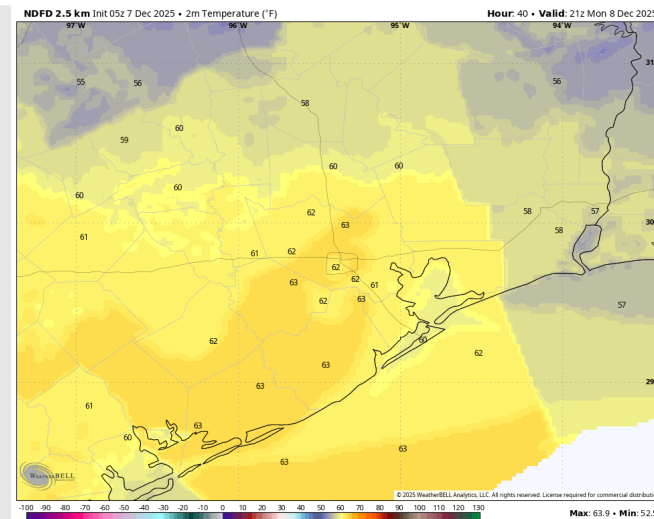
HRRR 1km Ref & Type | MSLP (mb) | 1000-500mb Thickness (dam)
RUN: 2025-12-07 00Z FH 042
VALID: 2025-12-08 18:00Z

∞ Synoptic Weather
synopticwx.com [Reliable](#)

Mon Dec 08 @ 12pm CST



Wind Speed:
1 AM CT



High Temps
MON

Houston Pilots: TUE. 12/09/2025

Forecast Discussion

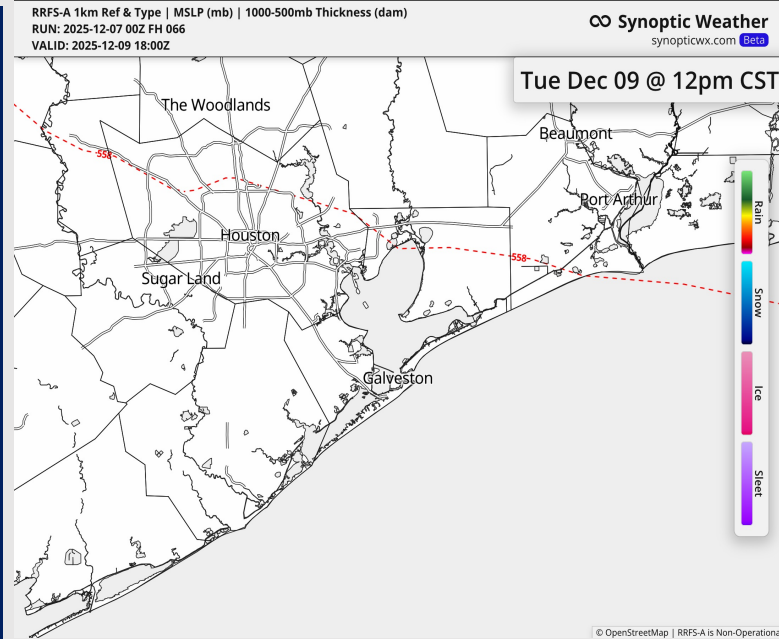
Precip: Dry conditions favored for Tuesday.

Wind: Winds out of the NE, gradually turning clockwise to out of the S from 10 AM through 6 PM. **N of Morgan's Point:** Winds of 3 – 8 kts through the day. **S of Morgan's Point:** Winds of 8 – 13 kts through 5 AM, calming to 3 – 8 kts through 4 PM. Winds increase back to 8 – 13 kts through 10 PM, and slightly uptick to 10 – 15 kts through 12 AM. **Gusts to 20 kts South of Morgan's Point from 12 AM – 3 AM. A couple gusts to 20 kts from 10 PM – 12 AM.**

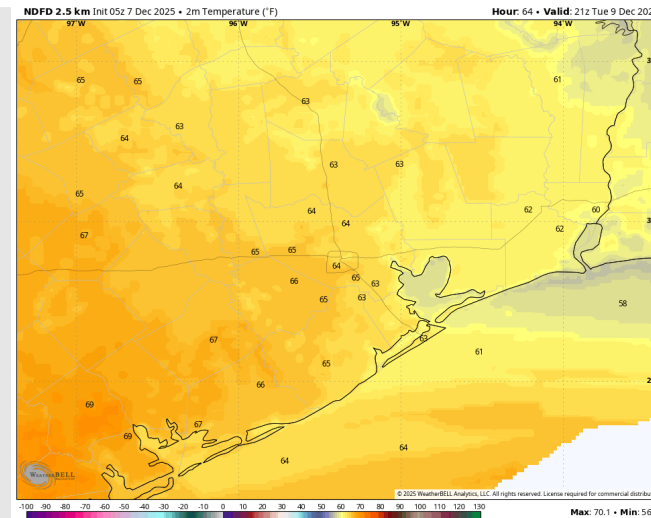
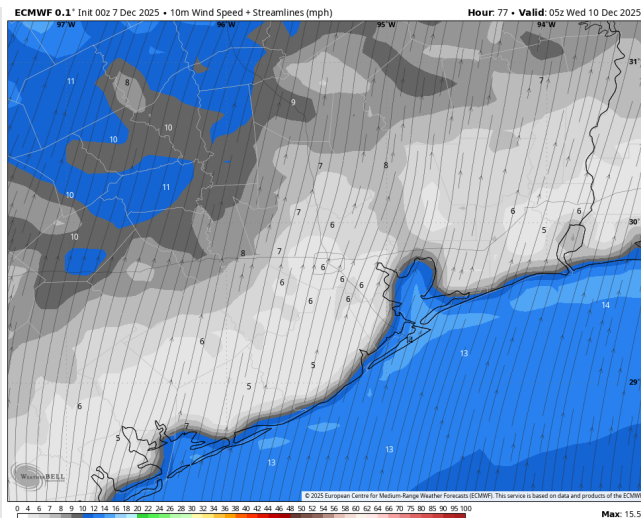
High Temps: **N of Morgan's Point:** Mid 60s F. **S of Morgan's Point:** Low 60s F.

Visibility: Patchy fog will be a risk from 2 AM – 9 AM Tuesday for Stations north of 63/64.

Precip Image: 12 PM CT



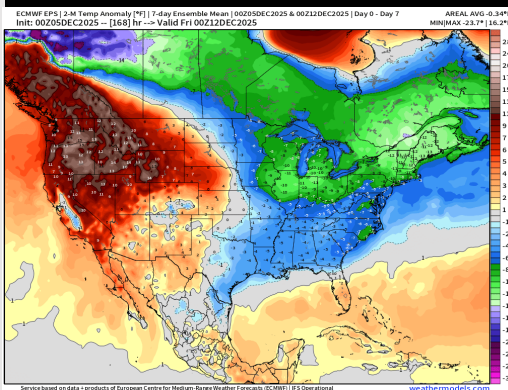
Wind Speed:
11 PM CT



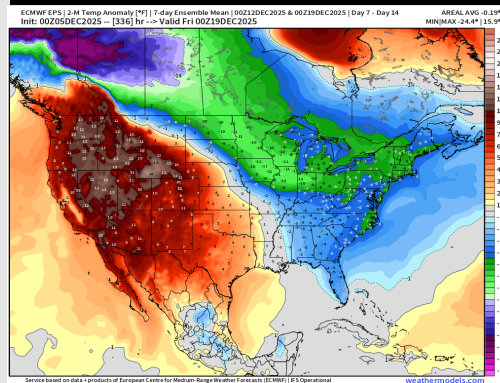
High Temps
TUE

Houston Pilots: 12/07/25

Next 7 Day Temperature Departure

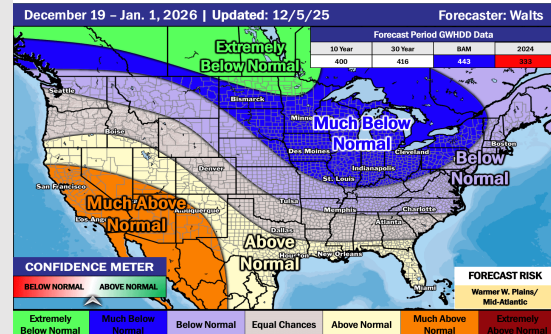


8-14 Day Temperature Departure

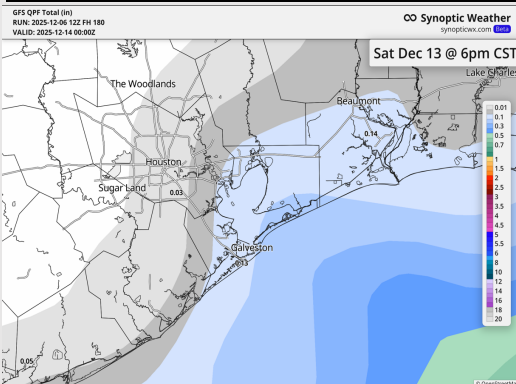


15-30 Day Temperature Departure

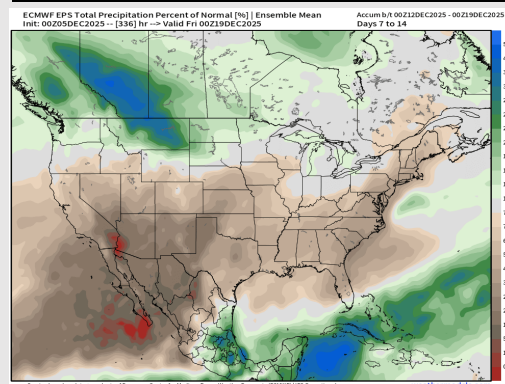
Week ¾ Temperature Outlook



Next 7 Day Total Precipitation

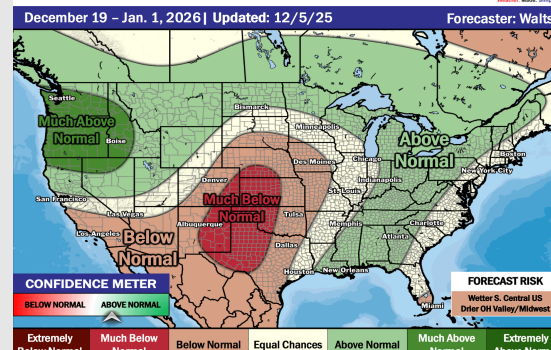


8-14 Day % of Average Precip.



15-30 Day % of Average Precip.

Week ¾ Precipitation Outlook



- Below normal temperatures are favored over the next 7 days, with predominantly dry time through late week.
- Above normal temperatures and below normal rainfall favored in the Week 2 timeframe.
- Above normal temperatures and near normal rainfall expected late December.