

# Houston Pilots Forecast Package



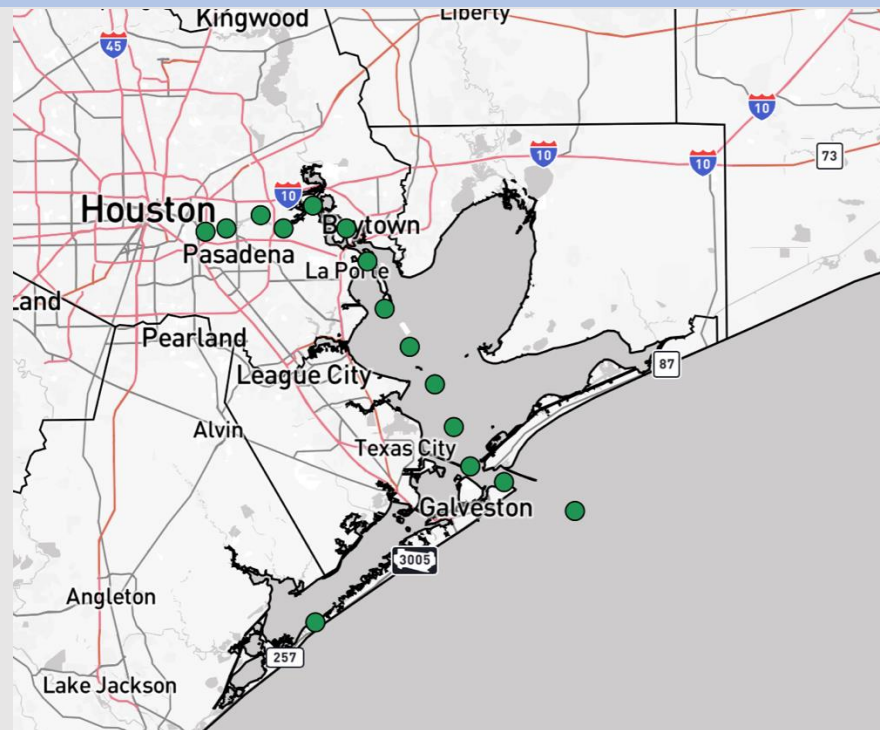
Updated: 1:20 AM CT

Sunday, December 7, 2025

Forecaster: Noah Began

## Weather Headlines

- Dry conditions favored over the next 72 hours.
- Wind gusts up to 35+ kts will be possible for Stations S of Morgan's Point from 6 PM today – 3 AM Monday.
- Patchy fog will be in play for ALL stations now through 11 AM, with continued fog S of Morgan's Point through 4 PM.
- Isolated fog will be possible TUES AM from 2 AM – 9 AM.



Current Radar: 1:00 AM CT

As always, please do not hesitate to reach out to us with any forecast questions at [\(317\)-560-8122](tel:317-560-8122). Press 1 for forecast questions.

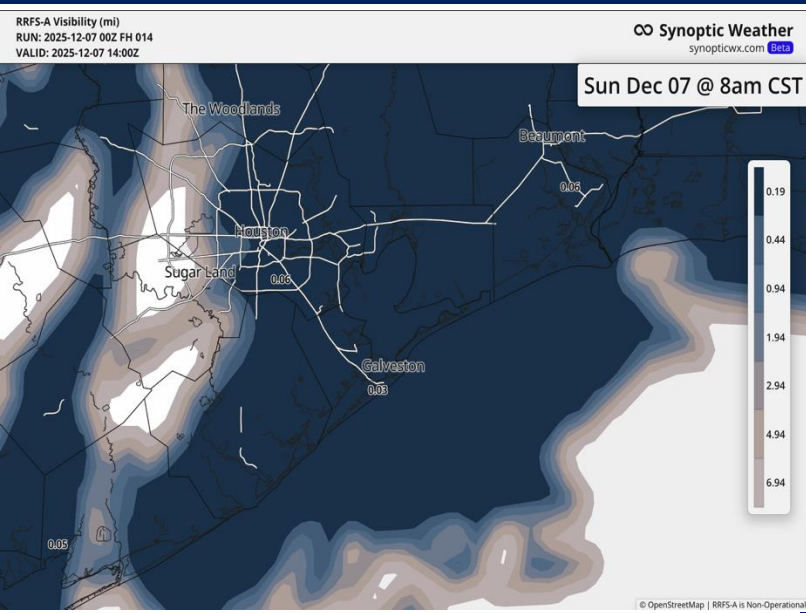


You can also access real-time forecast updates and 24/7 meteorological chat assistance on your [Clarity](#) app.

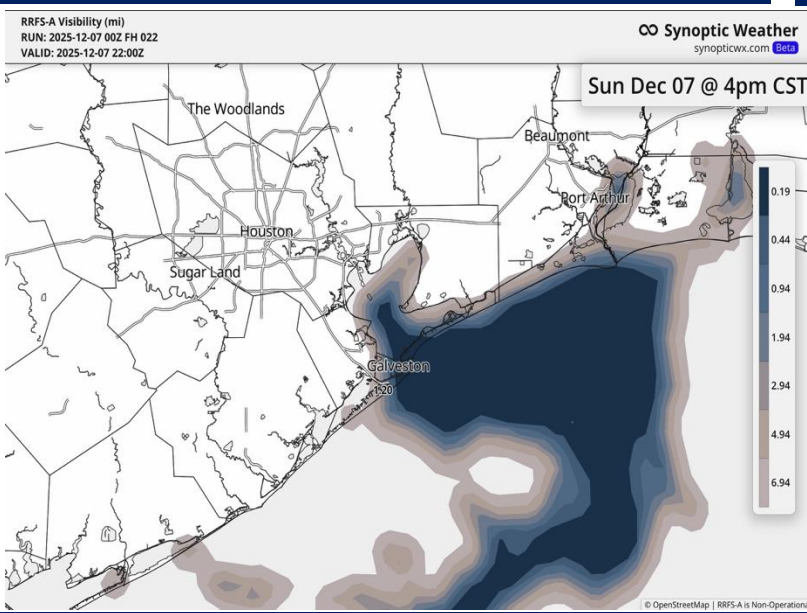
# Houston Pilots Visibility Report




## 8 AM CT SUN VISIBILITY



## 4 PM CT SUN VISIBILITY



## Confidence



TIMEFRAME DISCUSSED	THREAT
NOW – 4 PM SUN	High

A patchy fog risk will be in play for ALL Stations, including the Boarding Station tonight through this afternoon.

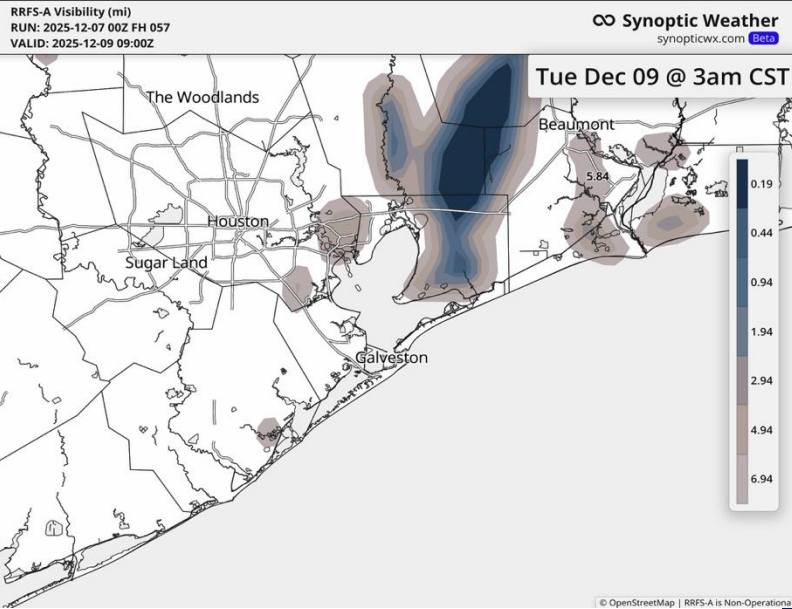
Patchy areas can see visibilities <0.5 miles from now through 4 PM. Fog will likely dissipate North of Morgan’s Point by 11 AM, while fog continues South of Morgan’s Point through 4 PM

Dense fog will be most widespread from 3AM – 10AM.

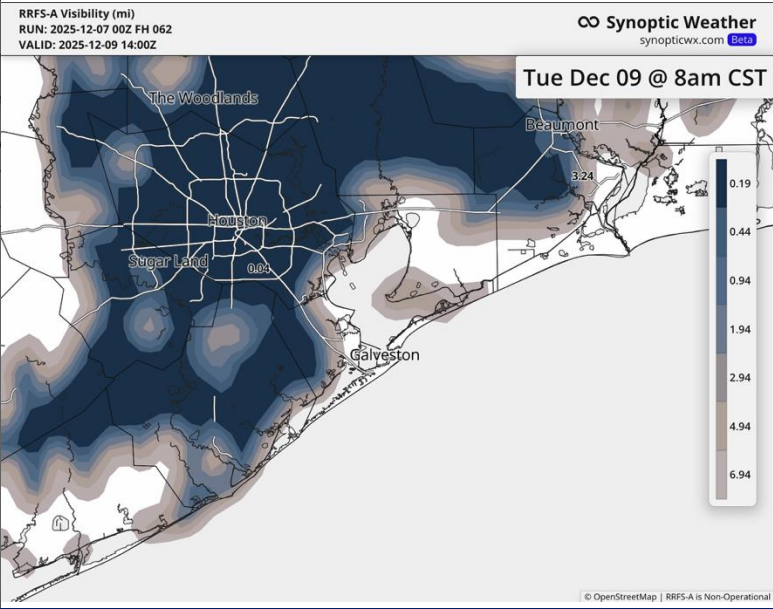
# Houston Pilots Visibility Report




## 3 AM CT TUE VISIBILITY



## 8 AM CT TUE VISIBILITY



## Confidence



TIMEFRAME DISCUSSED	THREAT
2 AM – 9 AM TUE	Low

An isolated fog risk will be in play for Stations north of 75/76 Tuesday morning between 2AM and 9 AM.

Isolated areas can see visibilities <0.5 miles.

Dense fog will be most widespread from 5 AM – 8 AM.

# Houston Pilots Extended Range Visibility Report



## Wednesday 12/10/25

No fog is favored Wednesday.

### Forecast Confidence



## Friday 12/12/25

Patchy fog is possible Friday morning and into the day on Friday, however confidence is low in precise timing.

### Forecast Confidence



## Thursday 12/11/25

Patchy fog is anticipated N of Stations 75/76 Thursday morning between 12 AM – 9 AM.

### Forecast Confidence



### Chance for Fog

Wednesday AM	Unlikely
Wednesday PM	Unlikely
Thursday AM	Possible
Thursday PM	Possible
Friday AM	Possible
Friday PM	Possible

# Houston Pilots Visibility Chart (miles)



Visibility	Sun 3 am	Sun 4 am	Sun 5 am	Sun 6 am	Sun 7 am	Sun 8 am	Sun 9 am	Sun 10 am	Sun 11 am	Sun 12 pm	Sun 1 pm	Sun 2 pm	Sun 3 pm	Sun 4 pm	Sun 5 pm	Sun 6 pm	Sun 7 pm	Sun 8 pm	Sun 9 pm	Sun 10 pm	Sun 11 pm	Mon 12 am	Mon 1 am	Mon 2 am
Houston Pilots N - 610 Bridge	2.5	2	2.5	2.5	2.9	1.6	0.3	1.1	5.9	10	10	10	10	10	10	10	10	10	10	10	10	10	10	10
Houston Pilots M - Kinder 1	0.5	0.5	0.5	0.5	0.5	0.5	0.5	0.5	0.5	10	10	10	10	10	10	10	10	10	10	10	10	10	10	10
Houston Pilots L - Greens Bayou	0.5	0.5	0.5	0.5	0.5	0.5	0.5	0.5	0.5	10	10	10	10	10	10	10	10	10	10	10	10	10	10	10
Houston Pilots K - Shell Crude	0.5	0.5	0.5	0.5	0.5	0.5	0.5	0.5	0.5	10	10	10	10	10	10	10	10	10	10	10	10	10	10	10
Houston Pilots J - Lynchburg Ferries	0.5	0.5	0.5	0.5	0.5	0.5	0.5	0.5	0.5	10	10	10	10	10	10	10	10	10	10	10	10	10	10	10
Houston Pilots I - Exxon 3	0.5	0.5	0.5	0.5	0.5	0.5	0.5	0.5	0.5	10	10	10	10	10	10	10	10	10	10	10	10	10	10	10
Houston Pilots H - Morgans Point	0.5	0.5	0.5	0.5	0.5	0.5	0.5	0.5	0.5	6.9	10	10	10	10	10	10	10	10	10	10	10	10	10	10
Houston Pilots G - 75/76	0.5	0.5	0.5	0.5	0.5	0.5	0.5	0.5	0.5	0.5	0.5	0.5	0.5	0.5	9	9	9	10	9	9	10	10	9	9
Houston Pilots F - 63/64	0.5	0.5	0.5	0.5	0.5	0.5	0.5	0.5	0.5	0.5	0.5	0.5	0.5	0.5	4.9	4.9	4.9	6.9	6.9	6.9	8	8	9	9
Houston Pilots E - 51/52	0.5	0.5	0.5	0.5	0.5	0.5	0.5	0.5	0.5	0.5	0.5	0.5	0.5	0.5	5.9	6.9	6.9	9	6.9	6.9	10	10	9	9
Houston Pilots D - 37/38	0.5	0.5	0.5	0.5	0.5	0.5	0.5	0.5	0.5	0.5	0.5	0.5	0.5	0.5	5.9	6.9	6.9	9	6.9	8	10	10	9	9
Houston Pilots C - 25/26	0.5	0.5	0.5	0.5	0.5	0.5	0.5	0.5	0.5	0.5	0.5	0.5	0.5	0.5	10	10	10	10	10	10	10	10	9	9
Houston Pilots B - 11/12	0.5	0.5	0.5	0.5	0.5	0.5	0.5	0.5	0.5	0.5	0.5	0.5	0.5	0.5	9	9	6.9	9	9	10	10	10	10	9
Houston Pilots A - 1 & 2 Bravo	0.5	0.5	0.5	0.5	0.5	0.5	0.5	0.5	0.5	0.5	0.5	0.5	0.5	0.5	1.1	2.5	3.9	4.9	4.9	4.9	6.9	6.9	10	9

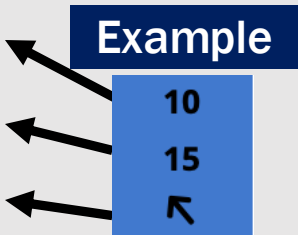
NOTE: This is automated data that may/may not agree with the official BAM thinking that's found on the daily slides or special visibility report slides. This data should be used as a guide only



# Houston Pilots Wind Chart



Sustained Wind 10 Knots  
Gusts 15 Knots  
Wind from the SE



Wind	Sun 3 am	Sun 4 am	Sun 5 am	Sun 6 am	Sun 7 am	Sun 8 am	Sun 9 am	Sun 10 am	Sun 11 am	Sun 12 pm	Sun 1 pm	Sun 2 pm	Sun 3 pm	Sun 4 pm	Sun 5 pm	Sun 6 pm	Sun 7 pm	Sun 8 pm	Sun 9 pm	Sun 10 pm	Sun 11 pm	Mon 12 am	Mon 1 am	Mon 2 am
Houston Pilots N - 610 Bridge	3	3	3	3	3	3	3	5	6	7	8	8	9	10	10	10	10	12	13	13	13	13	12	10
	7	7	7	7	7	7	8	9	12	14	16	17	18	20	21	22	21	23	23	24	24	23	21	21
	↖	↖	↗	↗	→	→	→	→	→	→	→	→	→	→	↘	↘	↘	↘	↘	↘	↘	↘	↘	
Houston Pilots M - Kinder 1	3	3	3	3	3	3	3	5	6	7	8	8	9	10	10	10	10	12	13	13	13	13	12	10
	7	7	7	7	7	7	8	9	12	14	15	16	17	20	21	21	21	23	23	24	24	23	21	21
	↖	↖	↗	↗	→	→	→	→	→	→	→	→	→	→	↘	↘	↘	↘	↘	↘	↘	↘	↘	
Houston Pilots L - Greens Bayou	3	3	3	2	2	3	3	3	6	6	7	8	8	10	10	10	10	12	13	13	13	13	12	10
	7	7	7	7	7	7	8	9	12	13	15	16	17	20	20	21	21	23	24	24	25	23	22	22
	↖	↖	↖	↗	→	→	→	→	→	→	→	→	→	↘	↘	↘	↘	↘	↘	↘	↘	↘	↘	
Houston Pilots K - Shell Crude	3	3	3	2	2	3	3	5	6	6	7	8	8	9	10	10	10	12	13	13	13	13	12	10
	7	7	7	7	7	7	8	9	10	13	15	16	17	18	20	21	21	22	23	24	25	24	22	22
	↖	↖	↖	↗	→	→	→	→	→	→	→	→	→	↘	↘	↘	↘	↘	↘	↘	↘	↘	↘	
Houston Pilots J - Lynchburg Ferries	3	3	2	2	2	3	3	3	6	6	7	8	8	9	10	10	10	10	12	13	13	12	10	10
	7	7	7	7	7	7	8	9	10	12	14	15	16	18	20	21	21	23	24	25	25	24	22	22
	↖	↖	↖	↗	→	→	→	→	→	→	→	→	→	→	↘	↘	↘	↘	↘	↘	↘	↘	↘	
Houston Pilots I - Exxon 3	6	6	6	5	5	5	6	6	6	7	8	9	10	12	13	14	14	15	17	18	18	18	17	17
	9	8	8	7	7	8	9	9	10	13	15	16	17	18	20	22	22	23	25	26	26	26	25	25
	↖	↖	↖	↖	→	→	→	→	→	→	→	→	→	→	↘	↘	↘	↘	↘	↘	↘	↘	↘	
Houston Pilots H - Morgans Point	6	6	5	5	5	5	6	6	6	7	8	8	10	10	13	13	14	15	17	17	18	18	17	17
	9	8	8	7	7	8	9	9	10	12	14	15	17	18	20	21	21	23	25	26	26	26	25	25
	↖	↖	↖	↖	→	→	→	→	→	→	→	→	→	→	↘	↘	↘	↘	↘	↘	↘	↘	↘	
Houston Pilots G - 75/76	7	6	6	6	6	6	6	6	6	7	8	8	9	10	13	14	15	16	18	20	20	20	20	20
	9	9	8	8	8	8	9	10	12	13	15	15	16	18	20	22	22	24	26	28	29	29	29	30
	↖	↖	↖	→	↗	↗	→	→	→	→	→	→	→	→	↘	↘	↘	↘	↘	↘	↘	↘	↘	
Houston Pilots F - 63/64	7	6	6	6	6	6	6	6	6	7	7	8	8	10	12	13	15	16	18	20	20	20	20	21
	9	9	8	8	8	8	9	10	12	13	14	15	15	17	20	21	21	24	26	26	29	29	29	30
	↖	↖	↖	→	→	→	→	→	→	→	→	→	→	→	↘	↘	↘	↘	↘	↘	↘	↘	↘	
Houston Pilots E - 51/52	6	6	6	6	6	6	6	6	6	7	7	8	8	9	12	13	15	17	18	20	21	21	21	22
	9	9	8	8	8	8	9	9	12	12	13	14	15	16	18	21	22	25	26	28	30	30	29	31
	↖	↖	↖	↖	↗	→	→	→	→	→	→	↘	↘	↘	↘	↘	↘	↘	↘	↘	↘	↘	↘	
Houston Pilots D - 37/38	6	6	6	6	6	6	6	6	6	7	7	7	8	9	10	13	15	17	20	20	21	22	21	22
	9	9	8	8	8	8	9	9	10	12	13	13	15	16	17	20	22	25	26	29	30	30	30	31
	↖	↖	↖	↖	↖	→	→	→	→	→	→	↘	↘	↘	↘	↘	↘	↘	↘	↘	↘	↘	↘	
Houston Pilots C - 25/26	6	6	6	6	6	6	6	6	6	6	7	7	8	8	10	13	14	16	18	20	20	21	21	21
	9	9	9	8	8	8	9	9	10	12	12	13	15	15	17	20	21	24	26	28	29	29	29	31
	↖	↖	↖	↖	↖	→	→	→	→	→	↘	↘	↘	↘	↘	↘	↘	↘	↘	↘	↘	↘	↘	
Houston Pilots B - 11/12	6	6	6	6	5	5	6	6	6	6	7	7	8	8	10	10	13	15	16	17	18	18	18	20
	9	9	9	8	8	8	9	9	10	12	12	13	14	14	16	18	20	23	25	26	28	29	29	29
	↖	↖	↖	↖	↖	↖	↖	→	→	→	↘	↘	↘	↘	↘	↘	↘	↘	↘	↘	↘	↘	↘	
Houston Pilots A - 1 & 2 Bravo	8	7	7	6	6	6	6	6	6	6	6	6	7	8	9	12	13	15	18	20	22	22	22	22
	10	10	10	9	9	9	9	10	10	12	12	13	13	14	15	17	20	23	26	29	30	31	31	32
	↖	↖	↖	↖	→	↖	↖	↖	↖	→	→	↘	↘	↘	↘	↘	↘	↘	↘	↘	↘	↘	↘	

NOTE: This is automated data that may/may not agree with the official BAM thinking that's found on the daily slides.  
This data should be used as a guide only.

# Houston Pilots: SUN. 12/07/2025

## Forecast Discussion

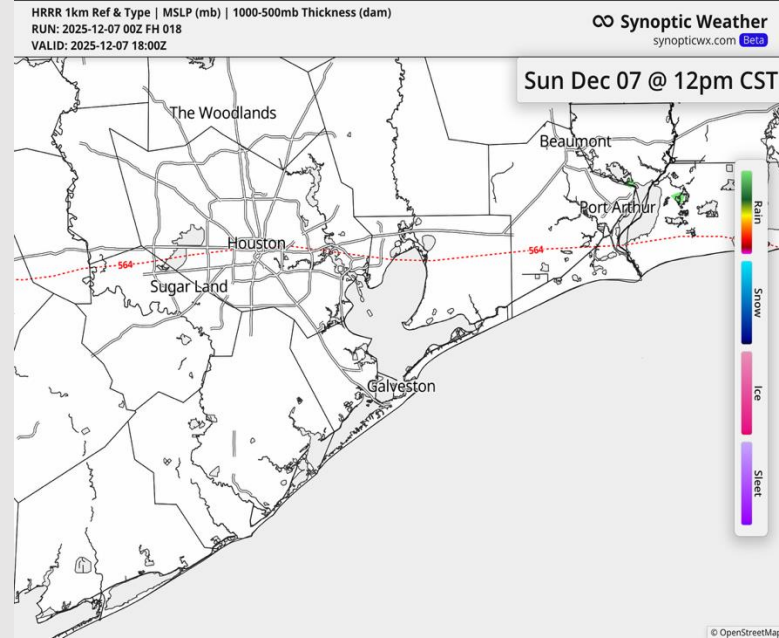
**Precip:** Dry conditions are favored for today.

**Wind:** Winds generally out of the SE through 12 PM, turning clockwise to out of the NW by 5 PM. **N of Morgan's Point:** Winds of 3 – 8 kts through 3 PM, increasing to 8 – 13 kts for the remainder of the day. **S of Morgan's Point:** Winds of 3 – 8 kts through 4 PM, increasing to 20 – 25 kts by 6 PM and 24 – 29 kts between 9 PM and 12 AM. Winds at the **Boarding Station** can reach 30 kts between 6 PM and 12 AM. **Gusts of 25 – 30 kts from 3 PM – 6 PM, increasing to 30 – 35 kts from 6 PM to midnight for all Stations.**

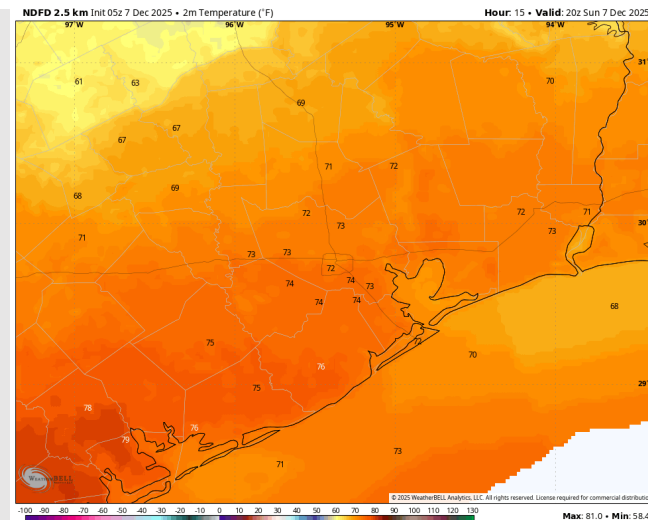
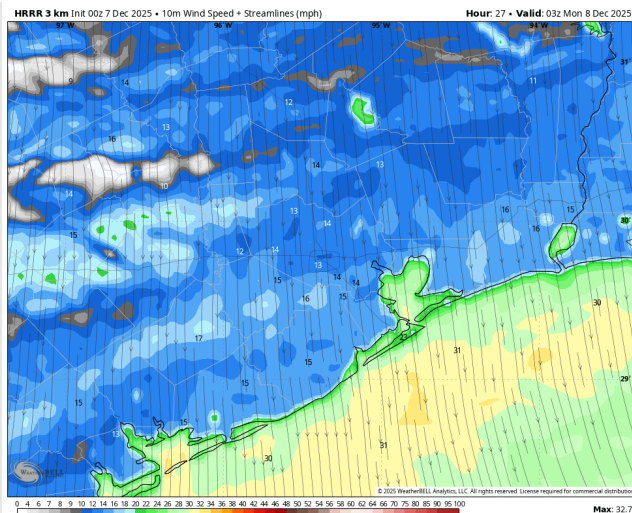
**High Temps:** **N of Morgan's Point:** Low 70s F. **S of Morgan's Point:** Low 70s F.

**Visibility:** Patchy fog will occur for **ALL** stations from **11 AM**, and for Stations South of Morgan's Point through 4 PM.

## Precip Image: 12 PM CT



**Wind Speed:**  
**9 PM CT**



**High Temps**  
**Today**

# Houston Pilots: MON. 12/08/2025

## Forecast Discussion

**Precip:** Dry conditions are favored for Monday.

**Wind:** Winds out of the N through the day. **N of Morgan's Point:** Winds of 8 – 13 kts through 6 PM, calming to 2 – 7 kts through 12 AM. **S of Morgan's Point:** Winds of 24 – 29 kts through 3 AM, decreasing to 18 – 23 kts through 8 AM. Winds of 9 -14 kts after 11 AM. **Gusts of 30 – 35 kts through 3 AM, decreasing to 25 – 30 kts through 6 AM, further decreasing to 18 – 23 kts through 12 PM. Gusts 15 - 20 kts thereafter.**

**High Temps:** **N of Morgan's Point:** Low 60s. **S of Morgan's Point:** Low 60s F.

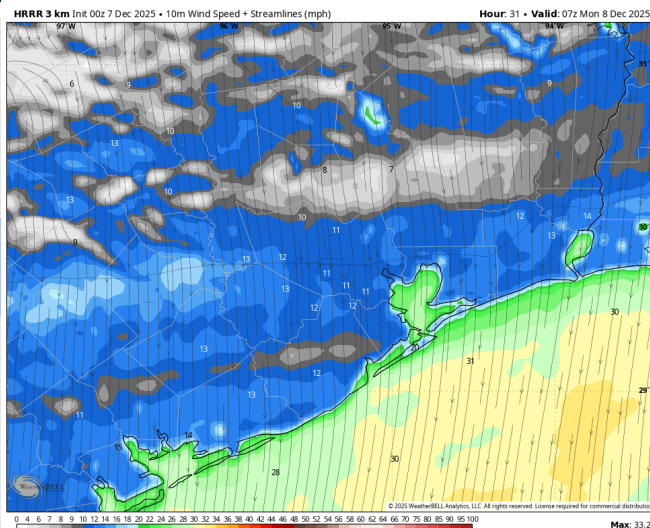
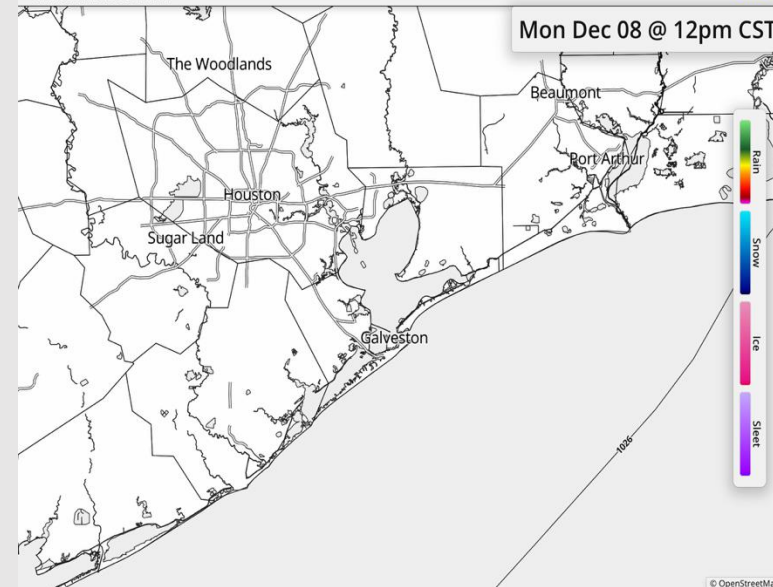
**Visibility:** No visibility concerns Monday.

## Precip Image: 12 PM CT

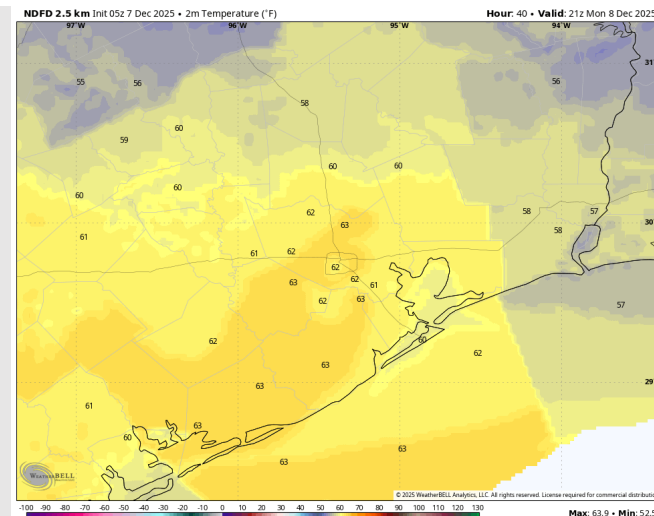
HRRR 1km Ref & Type | MSLP (mb) | 1000-500mb Thickness (dam)  
RUN: 2025-12-07 00Z FH 042  
VALID: 2025-12-08 18:00Z

☁ Synoptic Weather  
synopticwx.com [Beta](#)

Mon Dec 08 @ 12pm CST



Wind Speed:  
1 AM CT



High Temps  
MON



# Houston Pilots: TUE. 12/09/2025

## Forecast Discussion

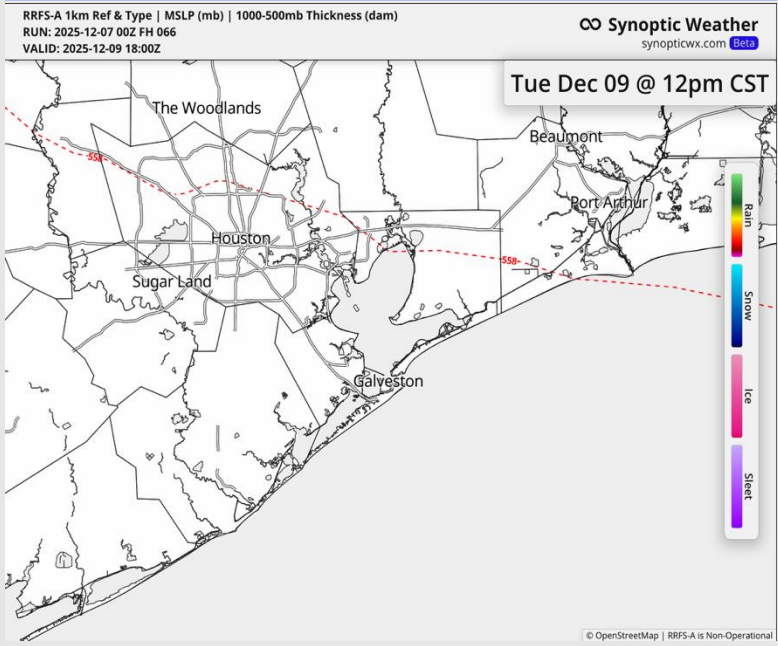
**Precip:** Dry conditions favored for Tuesday.

**Wind:** Winds out of the NE, gradually turning clockwise to out of the S from 10 AM through 6 PM. **N of Morgan's Point:** Winds of 3 – 8 kts through the day. **S of Morgan's Point:** Winds of 8 – 13 kts through 5 AM, calming to 3 – 8 kts through 4 PM. Winds increase back to 8 – 13 kts through 10 PM, and slightly uptick to 10 – 15 kts through 12 AM. **Gusts to 20 kts South of Morgan's Point from 12 AM – 3 AM. A couple gusts to 20 kts from 10 PM – 12 AM.**

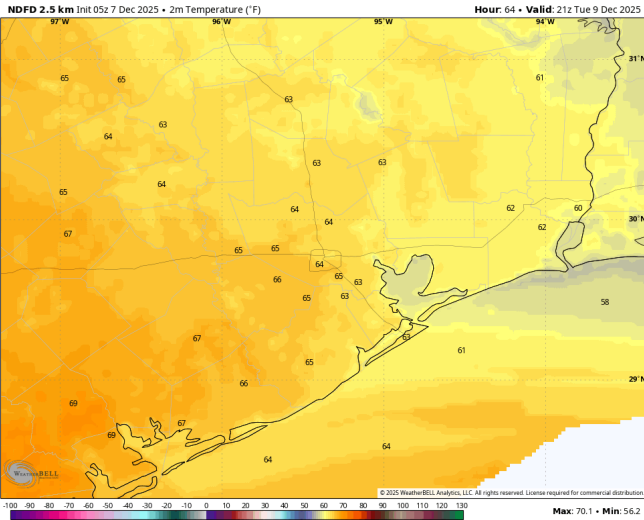
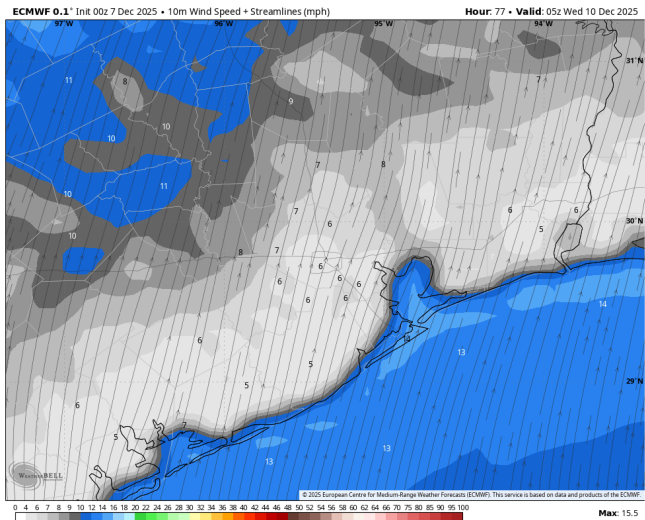
**High Temps:** **N of Morgan's Point:** Mid 60s F. **S of Morgan's Point:** Low 60s F.

**Visibility:** Patchy fog will be a risk from 2 AM – 9 AM Tuesday for Stations north of 63/64.

## Precip Image: 12 PM CT



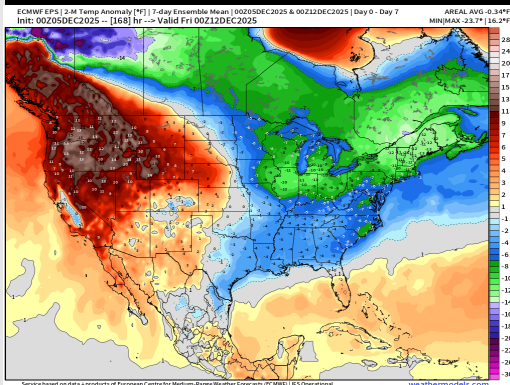
Wind Speed:  
11 PM CT



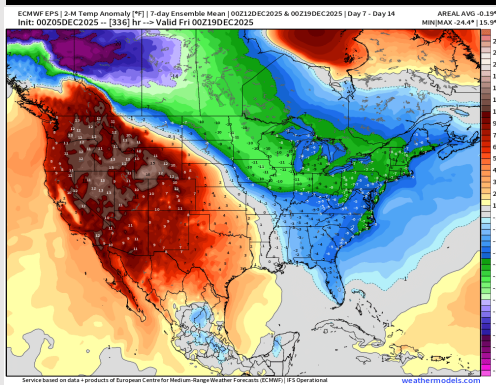
High Temps  
TUE

# Houston Pilots: 12/07/25

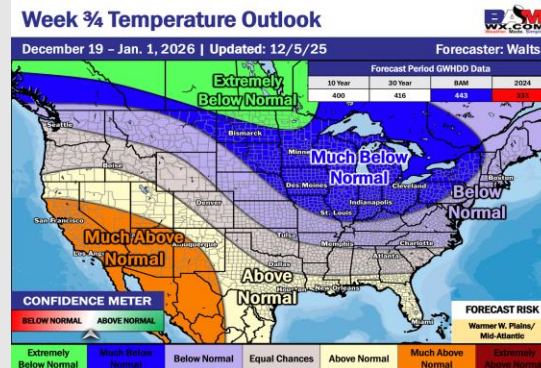
## Next 7 Day Temperature Departure



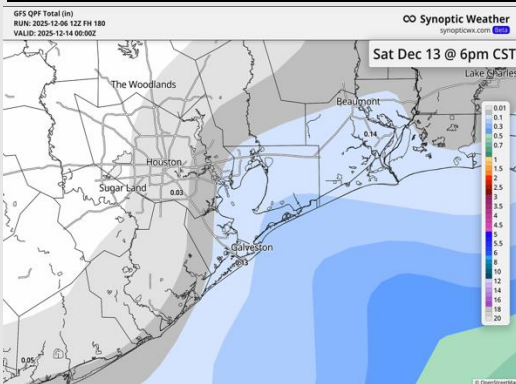
## 8-14 Day Temperature Departure



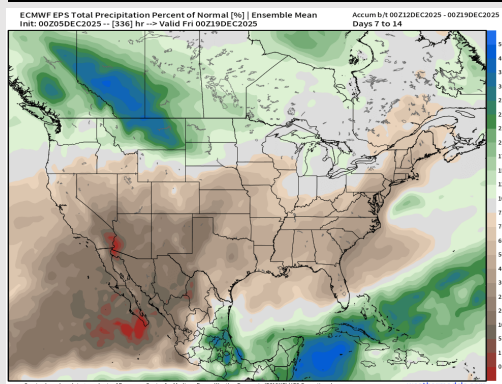
## 15-30 Day Temperature Departure



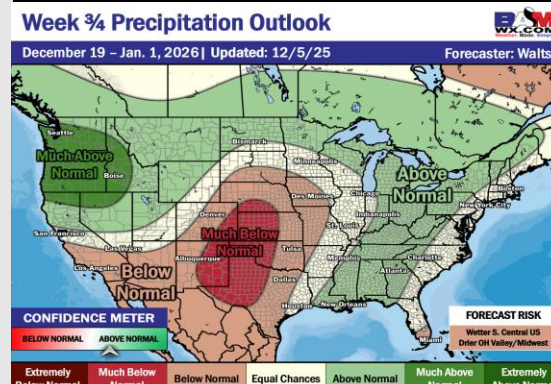
## Next 7 Day Total Precipitation



## 8-14 Day % of Average Precip.



## 15-30 Day % of Average Precip.



- Below normal temperatures are favored over the next 7 days, with predominantly dry time through late week.
- Above normal temperatures and below normal rainfall favored in the Week 2 timeframe.
- Above normal temperatures and near normal rainfall expected late December.