

# Houston Pilots Forecast Package



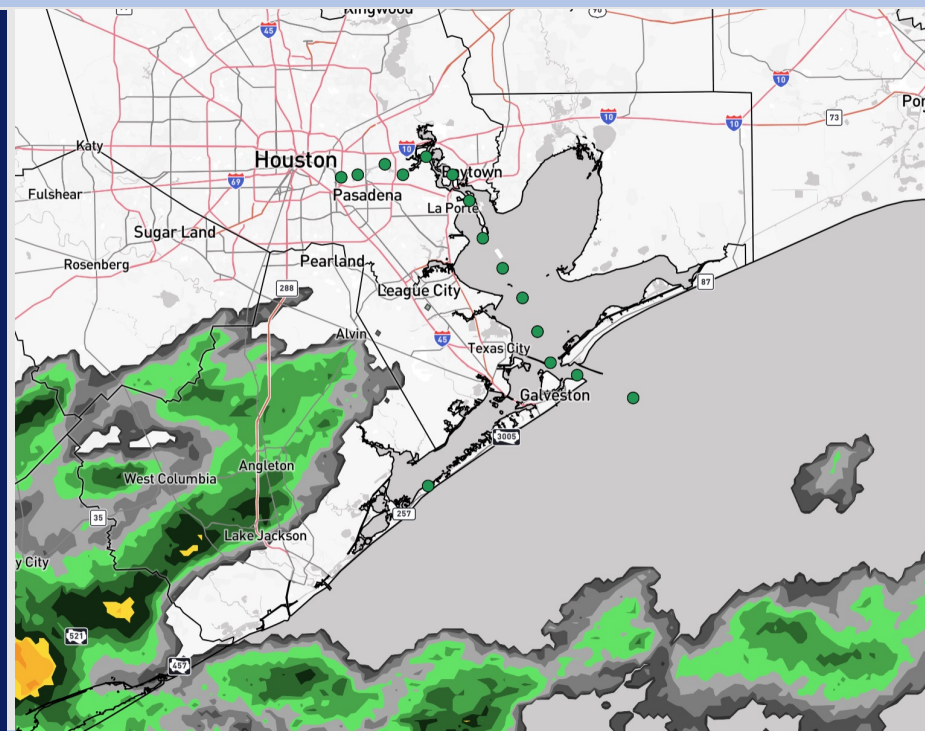
Updated: 2:10 AM CT

Friday, December 5, 2025

Forecaster: John Kemper

## Weather Headlines

- Scattered showers possible through tomorrow morning.
- Wind gusts of 20 – 30 kts will be in play after 7PM on Sunday.
- Patchy fog will be in play for Stations N of Morgan's Point through much of SUN AM. See Visibility slide for more details!



Current Radar: 2:05 AM CT

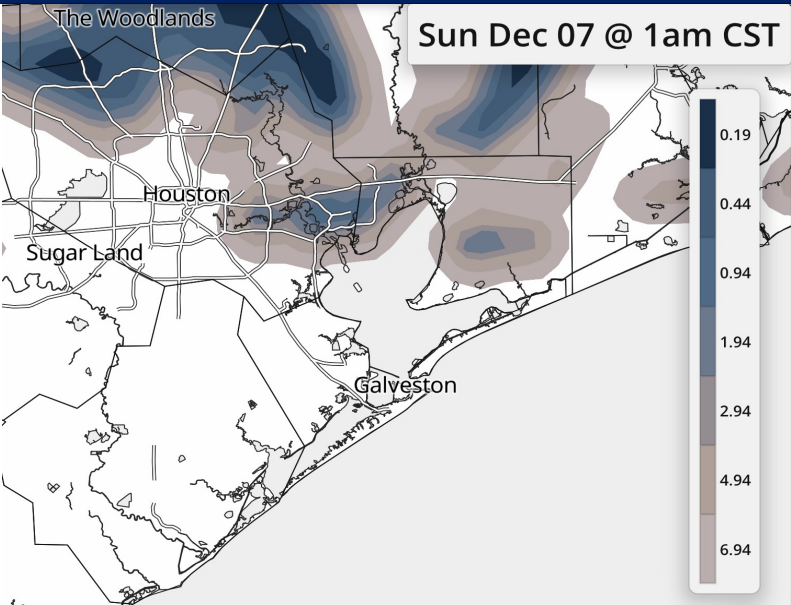
As always, please do not hesitate to reach out to us with any forecast questions at [\(317\)-560-8122](tel:317-560-8122). Press 1 for forecast questions.



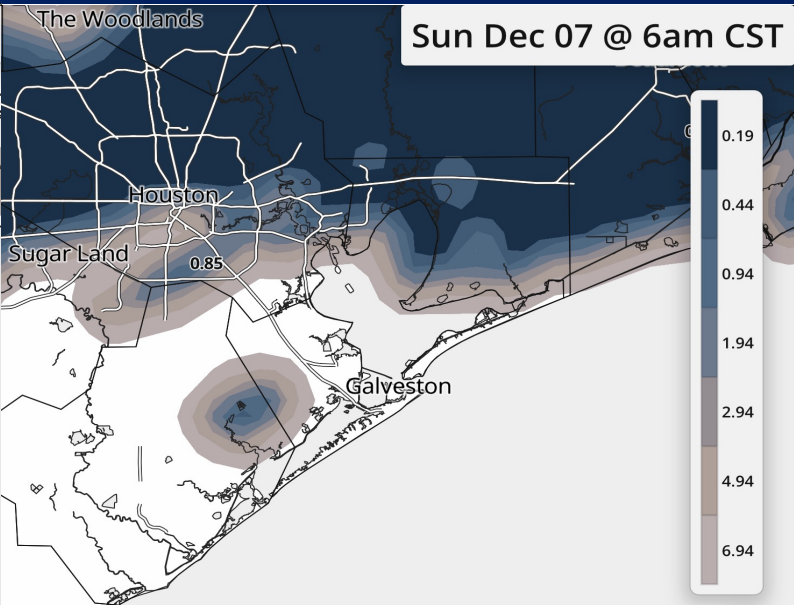
You can also access real-time forecast updates and 24/7 meteorological chat assistance on your [Clarity](#) app.

# Houston Pilots Visibility Report

## 1 AM CT SUN VISIBILITY



## 6 AM CT SUN VISIBILITY



## Confidence

Above  
Normal

Below  
Normal

### TIMEFRAME DISCUSSED

12 - 10 AM SUN

### THREAT

Medium

A patchy fog risk will be in play for Stations N of Morgan's Point. Risks S of Morgan's Point appear to be too low with moderate confidence.

Patchy areas can see visibilities <0.5 miles during the window of 12 - 10AM, with the risk being greatest for **Stations N of Morgan's Point.**

Best potential to see patchy fog will be from 4AM - 9AM.

Confidence has slightly increased in terms of locations but is low on coverage overall. We will still need to keep an eye on the bay in terms of trends.

# Houston Pilots Extended Range Visibility Report



**Tuesday 12/09/25**

No fog is favored Tuesday.

## Forecast Confidence



**Thursday 12/11/25**

No fog is favored Thursday.

## Forecast Confidence



**Wednesday 12/10/25**

Isolated fog will be possible N of Morgan's Point from 12AM to 9AM. Confidence is lower on this risk.

## Forecast Confidence



## Chance for Fog

Tuesday AM	Unlikely
Tuesday PM	Unlikely
Wednesday AM	Possible
Wednesday PM	Unlikely
Thursday AM	Unlikely
Thursday PM	Unlikely

# Houston Pilots Visibility Chart (miles)



## Forecast Confidence

Above  
Normal

Below  
Normal

Visibility	Sat 2 am	Sat 3 am	Sat 4 am	Sat 5 am	Sat 6 am	Sat 7 am	Sat 8 am	Sat 9 am	Sat 10 am	Sat 11 am	Sat 12 pm	Sat 1 pm	Sat 2 pm	Sat 3 pm	Sat 4 pm	Sat 5 pm	Sat 6 pm	Sat 7 pm	Sat 8 pm	Sat 9 pm	Sat 10 pm	Sat 11 pm	Sun 12 am	Sun 1 am
Houston Pilots N - 610 Bridge	10	10	10	10	10	10	10	10	10	10	10	10	10	10	10	10	10	10	10	10	10	9	6.9	5.9
Houston Pilots M - Kinder 1	10	10	10	10	10	10	10	10	10	10	10	10	10	10	10	10	10	10	10	10	10	9	6.9	5.9
Houston Pilots L - Greens Bayou	10	10	10	10	10	10	10	9	10	10	10	10	10	10	10	10	10	10	10	10	10	9	6.9	5.9
Houston Pilots K - Shell Crude	10	10	10	10	10	10	10	10	10	10	10	10	10	10	10	10	10	10	10	10	10	9	6.9	5.9
Houston Pilots J - Lynchburg Ferries	10	10	10	10	10	10	10	9	10	10	10	10	10	10	10	10	10	10	10	10	10	9	6.9	5.9
Houston Pilots I - Exxon 3	10	10	10	10	10	10	10	9	10	10	10	10	10	10	10	10	10	10	10	10	10	7.9	6.9	5.9
Houston Pilots H - Morgans Point	10	10	10	10	10	10	10	10	10	10	10	10	10	10	10	10	10	10	10	10	10	7.9	6.9	5.9
Houston Pilots G - 75/76	10	10	10	10	10	10	10	10	10	10	10	10	10	10	10	10	10	10	10	9	6.9	6.9	5.9	8
Houston Pilots F - 63/64	10	10	10	10	10	10	10	10	10	10	10	10	10	10	10	10	10	10	10	9	6.9	6.9	5.9	8
Houston Pilots E - 51/52	10	10	10	10	10	10	10	10	10	10	10	10	10	10	10	10	10	10	10	9	6.9	5.9	5.9	8
Houston Pilots D - 37/38	10	10	10	10	10	10	10	10	10	10	10	10	10	10	10	10	10	10	10	9	6.9	5.9	5.9	8
Houston Pilots C - 25/26	10	10	10	10	10	10	10	10	10	10	10	10	10	10	10	10	10	10	10	9	6.9	5.9	5.9	8
Houston Pilots B - 11/12	10	10	10	10	10	10	10	10	10	10	10	10	10	10	10	10	10	10	10	9	6.9	5.9	5.9	9
Houston Pilots A - 1 & 2 Bravo	10	10	10	10	10	10	10	9	9	10	10	10	10	10	10	10	10	9	9	7.9	6.9	5.9	5.9	9

**NOTE:** This is automated data that may/may not agree with the official BAM thinking that's found on the daily slides or special visibility report slides. This data should be used as a guide only

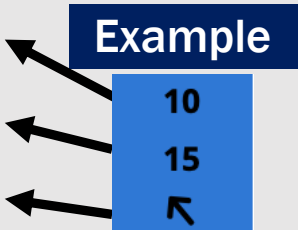
# Houston Pilots Wind Chart



## Forecast Confidence



Sustained Wind 10 Knots  
Gusts 15 Knots  
Wind from the SE



Wind	Sat 2 am	Sat 3 am	Sat 4 am	Sat 5 am	Sat 6 am	Sat 7 am	Sat 8 am	Sat 9 am	Sat 10 am	Sat 11 am	Sat 12 pm	Sat 1 pm	Sat 2 pm	Sat 3 pm	Sat 4 pm	Sat 5 pm	Sat 6 pm	Sat 7 pm	Sat 8 pm	Sat 9 pm	Sat 10 pm	Sat 11 pm	Sun 12 am	Sun 1 am
Houston Pilots N - 610 Bridge	1	1	1	1	1	1	1	1	1	2	2	3	3	3	5	5	6	5	5	3	5	3	3	3
	3	5	5	5	3	5	3	3	5	6	6	7	7	8	9	9	9	9	9	9	9	9	8	8
Houston Pilots M - Kinder 1	1	1	1	1	1	1	1	1	1	2	3	3	3	3	5	5	6	6	5	3	5	3	3	3
	3	5	5	5	3	5	3	5	5	6	6	7	7	8	9	9	9	9	9	9	9	9	8	8
Houston Pilots L - Greens Bayou	1	1	1	1	1	1	1	1	1	2	2	3	3	3	5	5	6	6	5	3	5	3	3	3
	3	5	5	5	5	5	3	5	5	6	6	7	7	7	9	9	9	9	9	9	9	8	8	8
Houston Pilots K - Shell Crude	1	1	1	1	1	1	1	1	2	2	3	3	3	3	5	5	6	6	5	5	5	3	3	3
	5	5	5	5	5	5	3	5	5	6	6	7	7	8	9	9	9	9	9	9	9	8	8	8
Houston Pilots J - Lynchburg Ferries	1	1	1	1	1	1	1	1	1	2	2	2	2	3	3	5	5	5	5	3	3	3	3	3
	3	5	5	5	3	5	3	5	5	6	6	7	7	7	9	9	9	10	9	9	9	8	8	8
Houston Pilots I - Exxon 3	3	3	3	3	3	3	3	3	3	3	3	3	3	5	6	6	7	8	8	8	8	7	7	7
	5	5	6	5	5	5	6	6	6	7	7	8	8	9	10	10	10	12	10	10	12	10	10	10
Houston Pilots H - Morgans Point	3	3	3	3	3	3	3	3	3	3	3	3	3	5	6	6	7	8	8	8	8	7	7	7
	5	6	6	6	6	6	6	6	7	7	7	7	8	9	10	10	10	12	10	10	10	10	10	10
Houston Pilots G - 75/76	5	5	6	5	5	5	5	5	3	3	3	3	3	3	5	6	8	8	8	8	8	8	8	8
	6	7	7	7	7	7	7	7	7	7	7	7	8	8	9	10	12	13	12	12	13	12	12	12
Houston Pilots F - 63/64	5	5	6	5	6	6	5	5	5	3	3	3	3	3	5	6	7	8	8	8	8	8	8	8
	6	7	7	7	7	7	7	7	7	7	8	7	7	8	9	10	10	13	12	12	13	12	12	12
Houston Pilots E - 51/52	5	5	6	6	6	6	6	5	5	3	3	3	3	3	5	6	6	8	8	8	8	8	8	7
	6	7	7	7	8	8	7	7	7	7	8	8	7	8	9	10	10	12	10	10	12	12	10	10
Houston Pilots D - 37/38	3	5	6	6	6	6	6	6	5	5	3	3	3	3	5	6	6	7	7	8	8	8	8	7
	6	7	7	8	8	8	8	7	8	8	8	8	7	8	9	10	10	12	10	10	12	10	10	10
Houston Pilots C - 25/26	3	5	6	6	6	6	6	6	6	5	3	3	3	3	5	6	6	7	7	7	8	7	7	7
	6	7	8	8	9	9	8	8	8	8	8	8	8	8	9	9	9	10	10	10	12	10	10	10
Houston Pilots B - 11/12	3	3	5	6	6	6	6	6	6	5	5	3	3	5	5	6	6	6	6	6	7	6	6	6
	6	7	8	8	9	10	9	8	8	8	8	8	8	8	9	9	9	10	10	10	10	10	10	10
Houston Pilots A - 1 & 2 Bravo	5	6	6	7	8	8	8	7	6	6	5	3	3	3	5	6	6	7	7	8	8	8	8	8
	7	8	9	10	10	12	10	10	10	9	9	9	8	8	9	9	10	12	12	12	13	12	12	12

NOTE: This is automated data that may/may not agree with the official BAM thinking that's found on the daily slides.  
This data should be used as a guide only.



# Houston Pilots: SAT. 12/6/2025

## Forecast Discussion

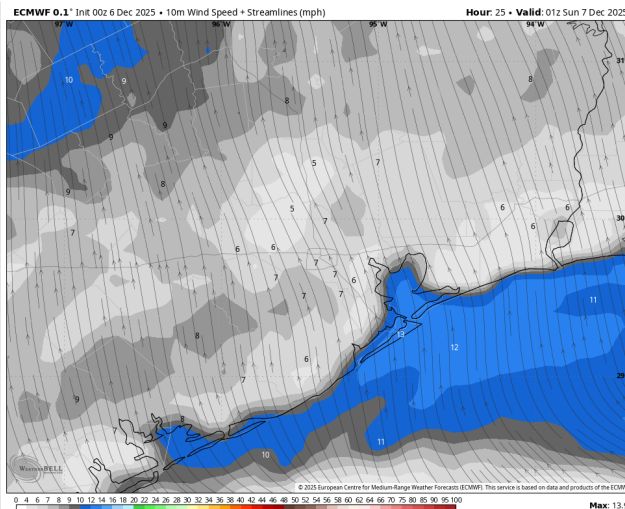
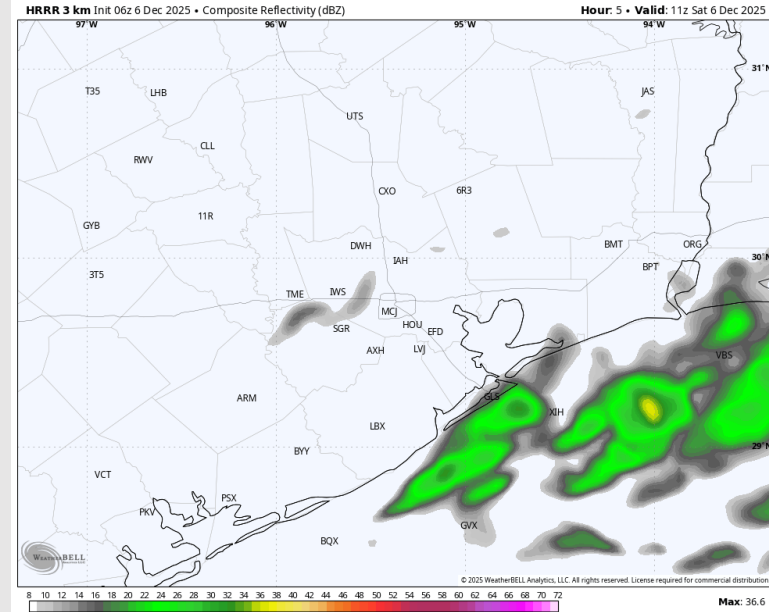
**Precip:** Scattered, light showers possible S of Morgan's Point through 7AM. Favoring dry conditions beyond this point.

**Wind:** Winds will be out of the N/NE through 8AM before becoming variable through 5PM as the front passes. After 5PM, winds will veer out of the SE for the rest of the evening. **N of Morgan's Point:** Winds will be at 3 – 8 kts for the entire day. **S of Morgan's Point:** Winds of up to 10 – 13 kts will be in play through 8AM before weakening to 3 – 8 kts. Winds increase back to 10 – 13kts after 5PM.

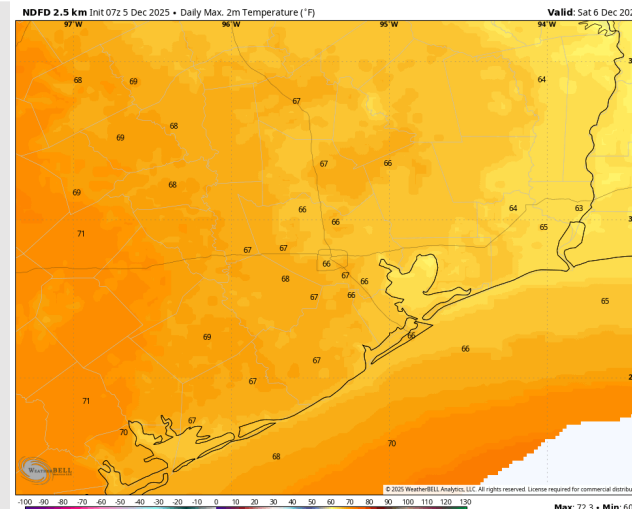
**High Temps:** **N of Morgan's Point:** Mid 60s F. **S of Morgan's Point:** Mid 60s F.

**Visibility:** No fog concerns for Saturday, all patchy fog concerns will occur just after midnight Sunday and into the morning.

## Precip Image: 6 AM CT



**Wind Speed:**  
7 PM CT



**High Temps**  
**Today**

# Houston Pilots: SUN. 12/7/2025

## Forecast Discussion

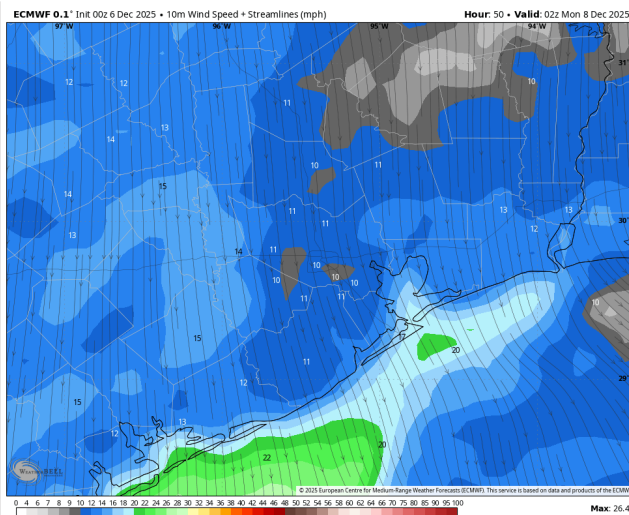
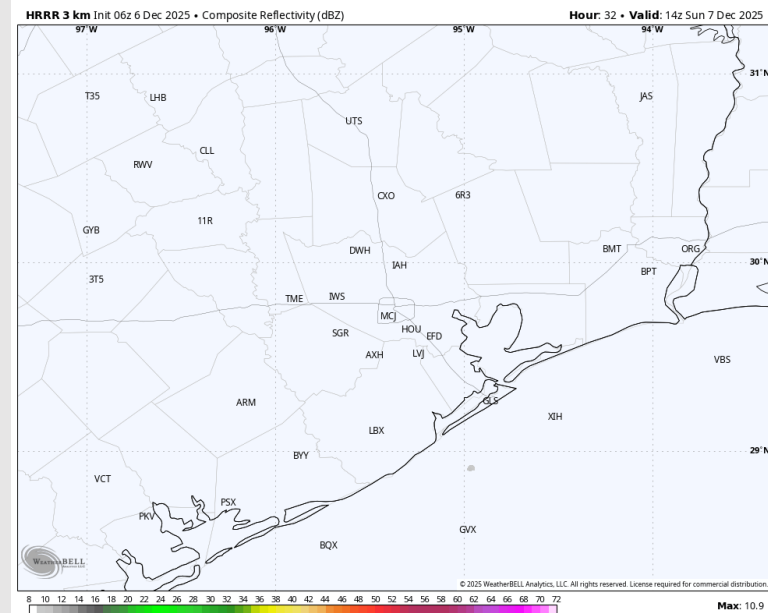
**Precip:** Favoring dry conditions at this time.

**Wind:** Winds will slowly transition counterclockwise from the S to out of the N from 5AM to 5PM. **N of Morgan's Point:** Winds of 3 – 8 kts, increasing to 6 – 11 kts after 7PM. **S of Morgan's Point:** Winds of 3 – 8 kts, increasing to 15 – 20 kts after 7PM. **Wind gusts of 20 kts will be in play N of Morgan's Point after 7PM with gusts S of Morgan's Point at 25 – 30 kts.**

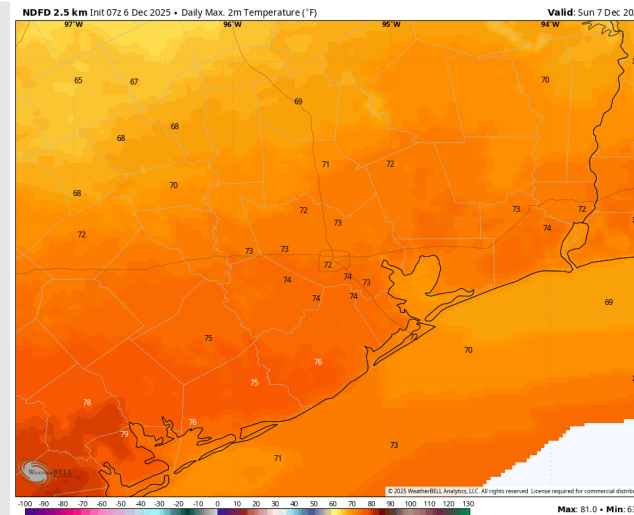
**High Temps:** **N of Morgan's Point:** Low 70s. **S of Morgan's Point:** Low 70s  
F

**Visibility:** Patchy fog will be possible from 12AM - 10AM SUN for all Stations.

## Precip Image: 8 AM CT



Wind Speed:  
9 PM CT



High Temps  
Sunday

# Houston Pilots: MON. 12/8/2025

## Forecast Discussion

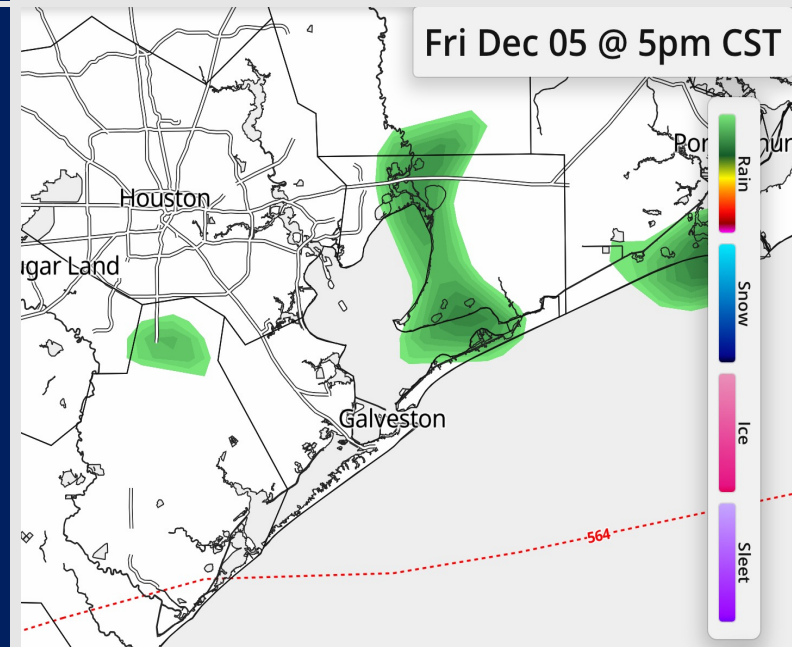
**Precip:** A few hit/miss light showers will linger through 6 PM.

**Wind:** Winds will be out of the north for all of Monday. **N of Morgan's Point:** Winds of 3 – 8 kts. **S of Morgan's Point:** Winds will be at 15 – 20 kts through 1PM before weakening to 8 – 13 kts for the rest of the day. **Gusts of up to 20kts possible for all stations through 8AM. Gusts of up to 25 – 28 kts for the Boarding Station through 10AM.**

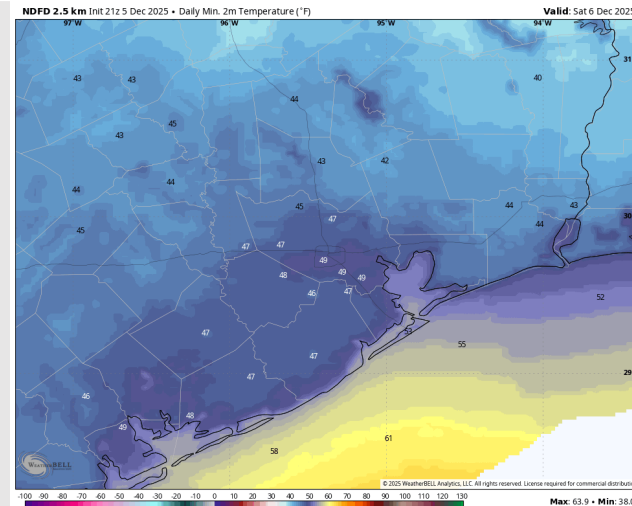
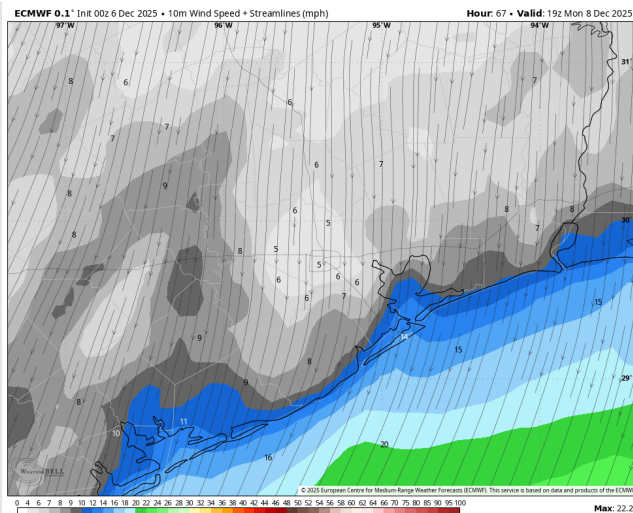
**High Temps:** **N of Morgan's Point:** Upper 40s F. **S of Morgan's Point:** Mid 50s F.

**Visibility:** No visibility concerns for Monday.

## Precip Image: 5 PM CT



**Wind Speed:**  
**1 PM CT**

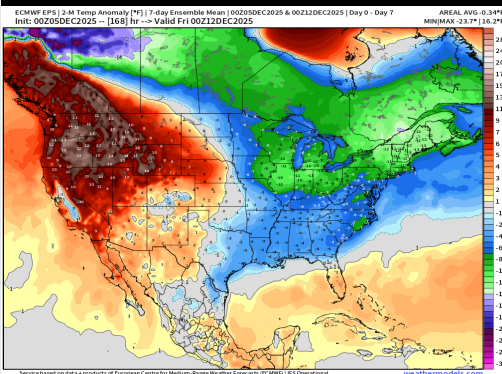


**High Temps**  
**MON**

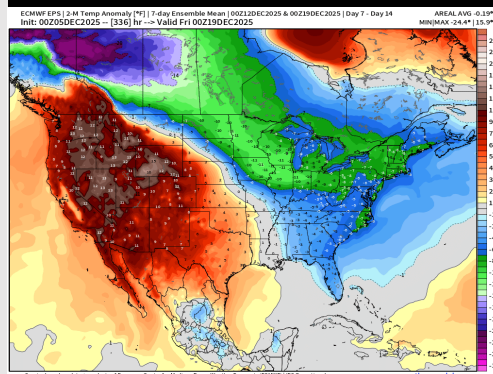


# Houston Pilots: 12/06/25

## Next 7 Day Temperature Departure

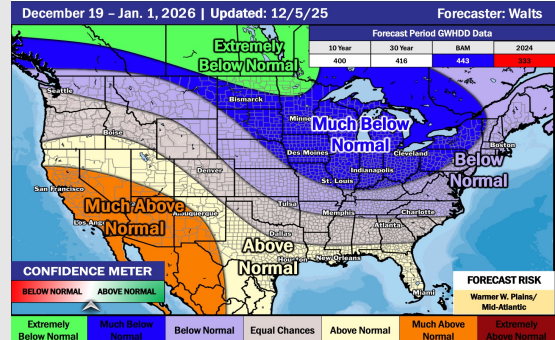


## 8-14 Day Temperature Departure

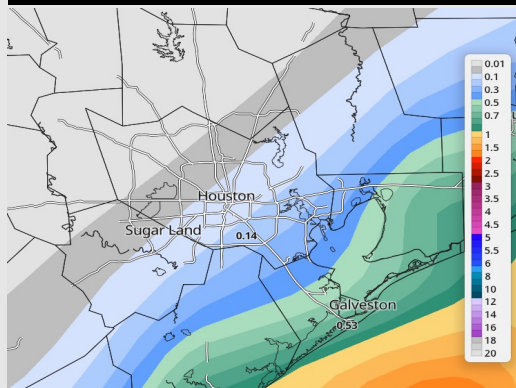


## 15-30 Day Temperature Departure

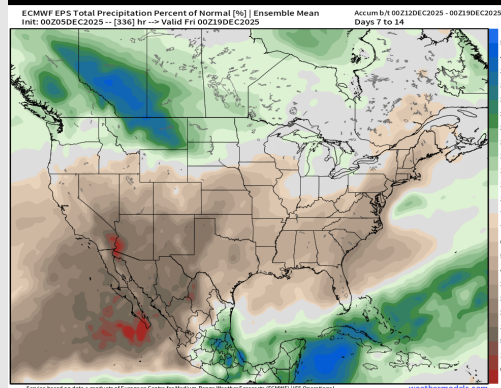
### Week ¾ Temperature Outlook



## Next 7 Day Total Precipitation

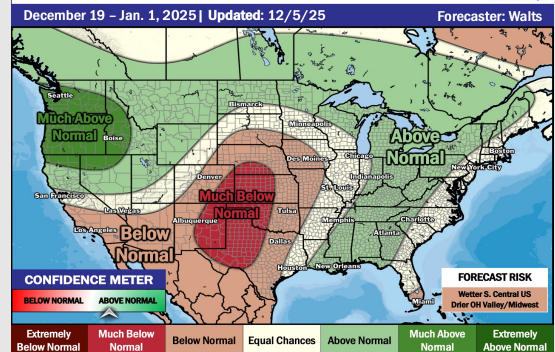


## 8-14 Day % of Average Precip.



## 15-30 Day % of Average Precip.

### Week ¾ Precipitation Outlook



- Below normal temperatures are favored over the next 7 days, with a few chances of showers through the week.
- Above normal temperatures and below normal rainfall favored in the Week 2 timeframe.
- Above normal temperatures and near normal rainfall expected late December.