

Houston Pilots Forecast Package




Updated: 3:00 PM CT

Monday, December 1, 2025

Forecaster: Vince Bryan

Weather Headlines

- **Non-thunderstorm gusts of up to 25-30 kts will be in play through 12PM Tue.**
- **No fog risks favored for this week.**
- **Active period with showers and storms expected WED night through FRI.**



Current Radar: 3:00 PM CT

As always, please do not hesitate to reach out to us with any forecast questions at **(317)-560-8122**. **Press 1 for forecast questions.**



You can also access real-time forecast updates and 24/7 meteorological chat assistance on your **Clarity app.**

Houston Pilots Extended Range Visibility Report



Thursday 12/4/25

No fog is favored Thursday.

Forecast Confidence



Saturday 12/6/25

No fog is favored Saturday.

Forecast Confidence



Friday 12/5/25

No fog is favored Friday.

Forecast Confidence



Chance for Fog

Thursday AM	Unlikely
Thursday PM	Unlikely
Friday AM	Unlikely
Friday PM	Unlikely
Saturday AM	Unlikely
Saturday PM	Unlikely

Houston Pilots Visibility Chart (miles)



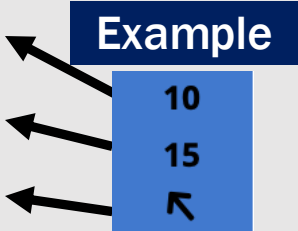
Visibility	Mon 5 pm	Mon 6 pm	Mon 7 pm	Mon 8 pm	Mon 9 pm	Mon 10 pm	Mon 11 pm	Tue 12 am	Tue 1 am	Tue 2 am	Tue 3 am	Tue 4 am	Tue 5 am	Tue 6 am	Tue 7 am	Tue 8 am	Tue 9 am	Tue 10 am	Tue 11 am	Tue 12 pm	Tue 1 pm	Tue 2 pm	Tue 3 pm	Tue 4 pm
Houston Pilots N - 610 Bridge	3.9	3.9	4.9	4.9	4.9	4.9	5.9	6.9	7.9	9	10	10	10	10	10	10	10	10	10	10	10	10	10	10
Houston Pilots M - Kinder 1	3.9	3.9	4.9	4.9	4.9	4.9	5.9	6.9	7.9	9	10	10	10	10	10	10	10	10	10	10	10	10	10	10
Houston Pilots L - Greens Bayou	3.9	3.9	4.9	4.9	4.9	4.9	5.9	6.9	7.9	9	10	10	10	10	10	10	10	10	10	10	10	10	10	10
Houston Pilots K - Shell Crude	3.9	3.9	4.9	4.9	4.9	4.9	5.9	6.9	6.9	9	10	10	10	10	10	10	10	10	10	10	10	10	10	10
Houston Pilots J - Lynchburg Ferries	3.9	3.9	4.9	4.9	4.9	4.9	5.9	6.9	7.9	9	10	10	10	10	10	10	10	10	10	10	10	10	10	10
Houston Pilots I - Exxon 3	3.9	3.9	4.9	4.9	4.9	4.9	5.9	6.9	7.9	9	10	10	10	10	10	10	10	10	10	10	10	10	10	10
Houston Pilots H - Morgans Point	3.9	3.9	4.9	4.9	4.9	4.9	5.9	6.9	6.9	9	10	10	10	10	10	10	10	10	10	10	10	10	10	10
Houston Pilots G - 75/76	2.9	2.9	3.9	4.9	4.9	4.9	4.9	4.9	6.9	6.9	10	10	10	10	10	10	10	10	10	10	10	10	10	10
Houston Pilots F - 63/64	2.9	2.9	3.9	4.9	4.9	4.9	4.9	4.9	6.9	6.9	10	10	10	10	10	10	10	10	10	9	10	10	10	10
Houston Pilots E - 51/52	2.5	2.9	3.9	4.9	4.9	4.9	4.9	4.9	5.9	6.9	10	10	10	10	10	10	10	10	10	9	10	10	10	10
Houston Pilots D - 37/38	2.5	2.9	3.9	4.9	4.9	4.9	4.9	4.9	5.9	6.9	10	10	10	10	10	10	10	10	10	9	10	10	10	10
Houston Pilots C - 25/26	2.9	2.9	3.9	4.9	4.9	4.9	4.9	4.9	5.9	7.9	10	10	10	10	10	10	10	10	10	9	10	10	10	10
Houston Pilots B - 11/12	2.9	2.9	3.9	4.9	4.9	4.9	4.9	4.9	5.9	6.9	10	10	10	10	10	10	10	10	10	10	10	10	10	10
Houston Pilots A - 1 & 2 Bravo	2.9	2.9	3.9	4.9	4.9	4.9	4.9	4.9	4.9	5.9	6.9	10	10	10	10	10	10	10	10	10	10	10	10	10

NOTE: This is automated data that may/may not agree with the official BAM thinking that's found on the daily slides or special visibility report slides. This data should be used as a guide only

Houston Pilots Wind Chart



Sustained Wind 10 Knots
Gusts 15 Knots
Wind from the SE



Wind	Mon 5 pm	Mon 6 pm	Mon 7 pm	Mon 8 pm	Mon 9 pm	Mon 10 pm	Mon 11 pm	Tue 12 am	Tue 1 am	Tue 2 am	Tue 3 am	Tue 4 am	Tue 5 am	Tue 6 am	Tue 7 am	Tue 8 am	Tue 9 am	Tue 10 am	Tue 11 am	Tue 12 pm	Tue 1 pm	Tue 2 pm	Tue 3 pm	Tue 4 pm
Houston Pilots N - 610 Bridge	8	8	8	9	10	12	13	12	12	12	12	12	12	10	10	10	10	9	9	9	8	7	6	6
	16	16	16	17	20	21	22	22	21	21	21	21	20	18	17	18	17	18	18	18	16	15	13	12
	↓	↓	↓	↓	↓	↓	↓	↓	↓	↓	↓	↓	↓	↓	↓	↓	↓	↓	↓	↓	↓	↓	↓	↓
Houston Pilots M - Kinder 1	8	8	8	9	10	12	13	12	12	12	12	12	12	10	10	10	10	10	9	9	8	7	6	6
	16	16	16	17	20	21	22	22	21	21	21	21	21	20	17	18	17	18	18	18	16	15	13	12
	↓	↓	↓	↓	↓	↓	↓	↓	↓	↓	↓	↓	↓	↓	↓	↓	↓	↓	↓	↓	↓	↓	↓	↓
Houston Pilots L - Greens Bayou	8	8	8	9	10	12	13	12	12	12	12	12	12	12	10	10	10	10	10	9	8	8	7	6
	16	16	16	17	20	22	23	22	22	22	22	22	22	21	18	18	17	18	18	17	16	15	14	12
	↓	↓	↓	↓	↓	↓	↓	↓	↓	↓	↓	↓	↓	↓	↓	↓	↓	↓	↓	↓	↓	↓	↓	↓
Houston Pilots K - Shell Crude	9	8	8	9	10	12	13	12	12	12	12	12	12	12	10	10	10	10	10	9	8	8	7	6
	16	16	16	17	20	22	23	23	22	22	23	22	22	21	20	20	18	18	18	17	16	16	14	12
	↓	↓	↓	↓	↓	↓	↓	↓	↓	↓	↓	↓	↓	↓	↓	↓	↓	↓	↓	↓	↓	↓	↓	↓
Houston Pilots J - Lynchburg Ferries	8	8	8	8	10	10	12	10	10	10	10	10	10	10	10	10	10	10	9	9	9	8	8	6
	16	17	16	17	20	22	23	23	22	22	23	22	22	22	21	20	18	18	18	17	16	15	14	12
	↓	↓	↓	↓	↓	↓	↓	↓	↓	↓	↓	↓	↓	↓	↓	↓	↓	↓	↓	↓	↓	↓	↓	↓
Houston Pilots I - Exxon 3	12	12	12	13	15	17	18	18	17	18	18	18	17	17	15	15	14	13	12	10	10	9	8	8
	17	18	17	20	23	25	26	26	25	26	26	26	26	25	22	21	20	20	18	18	17	16	15	14
	↓	↓	↓	↓	↓	↓	↓	↓	↓	↓	↓	↓	↓	↓	↓	↓	↓	↓	↓	↓	↓	↓	↓	↓
Houston Pilots H - Morgans Point	12	13	13	14	15	17	17	17	17	18	18	17	17	17	15	15	14	13	12	10	10	9	8	8
	18	18	17	20	23	25	26	26	25	26	26	26	26	25	22	22	20	20	20	18	17	16	16	14
	↓	↓	↓	↓	↓	↓	↓	↓	↓	↓	↓	↓	↓	↓	↓	↓	↓	↓	↓	↓	↓	↓	↓	↓
Houston Pilots G - 75/76	13	13	14	15	17	18	20	20	20	21	22	21	22	21	20	18	17	15	14	13	10	10	9	8
	20	20	20	22	25	26	28	29	28	30	31	30	30	30	28	26	25	22	21	20	20	18	16	15
	↓	↓	↓	↓	↓	↓	↓	↓	↓	↓	↓	↓	↓	↓	↓	↓	↓	↓	↓	↓	↓	↓	↓	↓
Houston Pilots F - 63/64	13	14	14	15	17	18	20	20	20	21	22	22	22	22	20	20	17	15	15	13	10	10	8	8
	20	20	20	22	25	26	28	29	28	30	31	31	31	30	29	26	25	23	22	20	20	18	16	15
	↓	↓	↓	↓	↓	↓	↓	↓	↓	↓	↓	↓	↓	↓	↓	↓	↓	↓	↓	↓	↓	↓	↓	↓
Houston Pilots E - 51/52	14	15	15	17	18	20	21	21	20	22	22	22	22	22	21	20	18	16	15	13	12	10	9	8
	21	21	22	24	26	28	29	30	29	31	32	32	32	32	30	29	26	24	22	21	20	18	16	15
	↓	↓	↓	↓	↓	↓	↓	↓	↓	↓	↓	↓	↓	↓	↓	↓	↓	↓	↓	↓	↓	↓	↓	↓
Houston Pilots D - 37/38	14	15	15	17	20	20	21	21	21	22	22	22	23	22	22	20	20	17	15	13	13	10	10	8
	21	21	23	25	26	29	30	30	29	32	32	32	33	32	31	29	26	24	22	21	20	18	17	15
	↓	↓	↓	↓	↓	↓	↓	↓	↓	↓	↓	↓	↓	↓	↓	↓	↓	↓	↓	↓	↓	↓	↓	↓
Houston Pilots C - 25/26	15	15	15	17	18	20	20	20	20	22	22	22	22	22	21	20	18	17	15	14	13	12	10	9
	21	22	22	25	26	28	29	29	29	30	31	31	32	31	30	29	26	24	22	21	20	20	17	15
	↓	↓	↓	↓	↓	↓	↓	↓	↓	↓	↓	↓	↓	↓	↓	↓	↓	↓	↓	↓	↓	↓	↓	↓
Houston Pilots B - 11/12	14	14	14	15	17	17	17	17	17	18	20	20	20	20	20	18	17	16	15	13	13	12	10	9
	21	21	22	23	25	26	26	26	26	28	28	28	29	28	26	26	25	23	22	21	20	18	17	15
	↓	↓	↓	↓	↓	↓	↓	↓	↓	↓	↓	↓	↓	↓	↓	↓	↓	↓	↓	↓	↓	↓	↓	↓
Houston Pilots A - 1 & 2 Bravo	15	15	16	17	20	21	22	22	22	22	23	23	24	23	22	21	20	18	17	15	13	13	10	9
	22	22	23	25	28	29	31	31	30	32	33	33	35	33	31	30	29	26	24	23	21	20	18	16
	↓	↓	↓	↓	↓	↓	↓	↓	↓	↓	↓	↓	↓	↓	↓	↓	↓	↓	↓	↓	↓	↓	↓	↓

NOTE: This is automated data that may/may not agree with the official BAM thinking that's found on the daily slides.
This data should be used as a guide only.

Houston Pilots: MON. 12/1/2025

Forecast Discussion

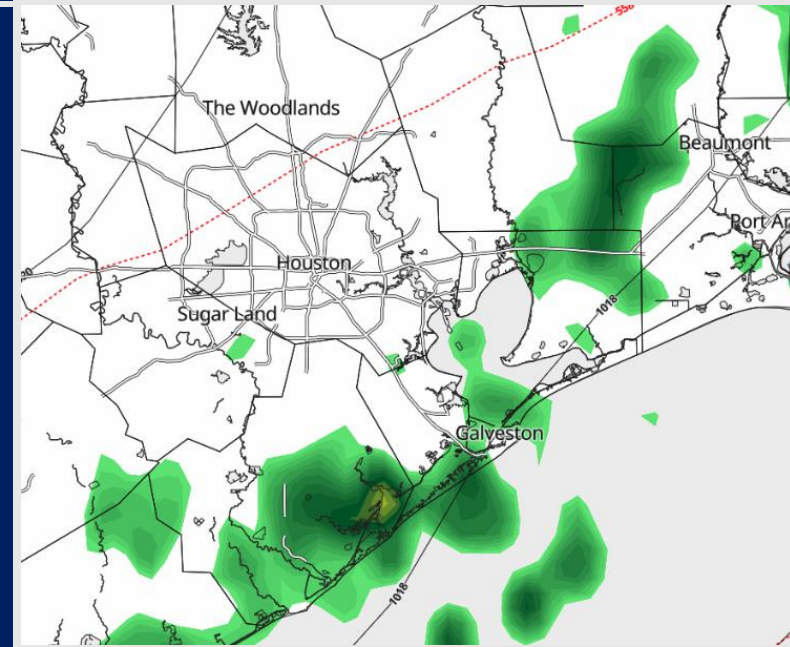
Precip: The main wave of precip has moved out of the area. Hit and miss leftover showers will be at play through ~2 AM TUE.

Wind: Winds will be out of the N the rest of the day. **N of Morgan's Point:** Winds of 8 - 13 kts, increasing to 11 - 16 kts after 10PM. **S of Morgan's Point:** Winds will be at 18 - 25 kts. Gusts 23 - 28 kts will be possible for Stations S of Morgan's Point through the overnight.

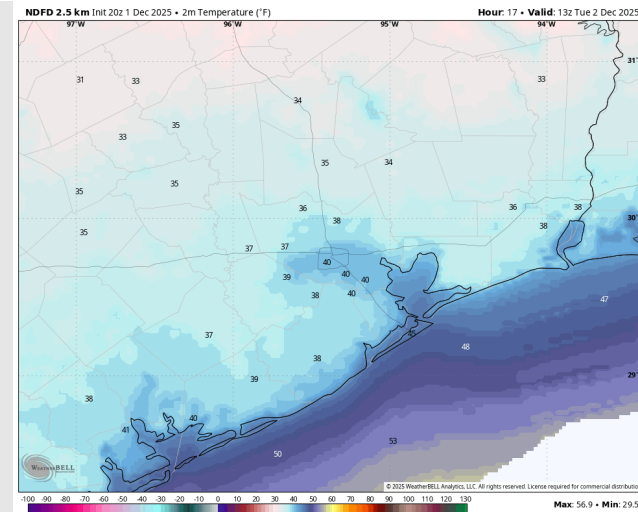
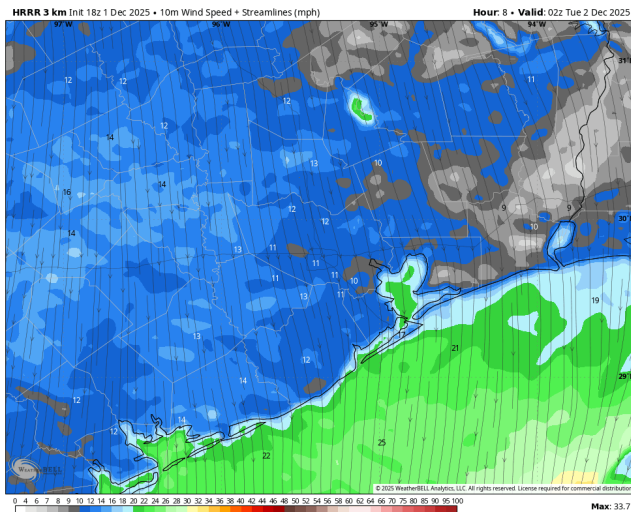
Low Temps: **N of Morgan's Point:** Upper 30s F. **S of Morgan's Point:** Mid to Upper 40s

Visibility: No fog concerns.

Precip Image: 12 AM CT



Wind Speed:
11 PM CT



Low Temps
Tonight

Houston Pilots: TUE. 12/2/2025

Forecast Discussion

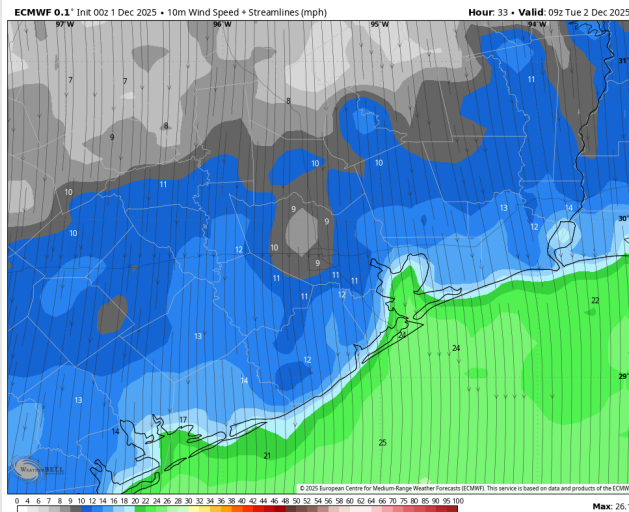
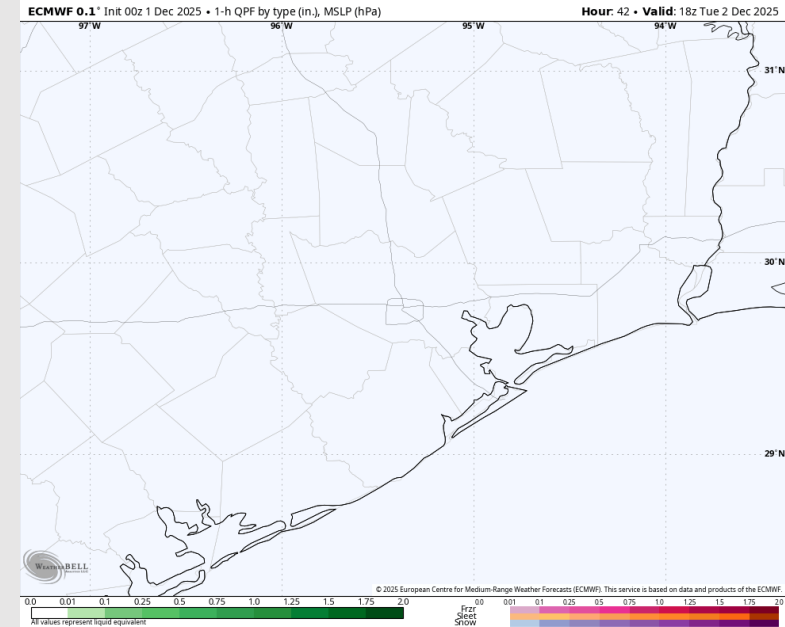
Precip: Favoring dry conditions Tuesday.

Wind: Winds will be out of the N throughout the day. **N of Morgan's Point:** Winds will be at 4 – 9 kts before decreasing to 2 – 6 kts at 12PM. **S of Morgan's Point:** Sustained winds will be at 18-23 kts through 12 PM before decreasing to 10 - 15 kts for the rest of the day. Wind gusts of 25 – 30 kts in play for Stations S of Morgan's Point through 12 PM.

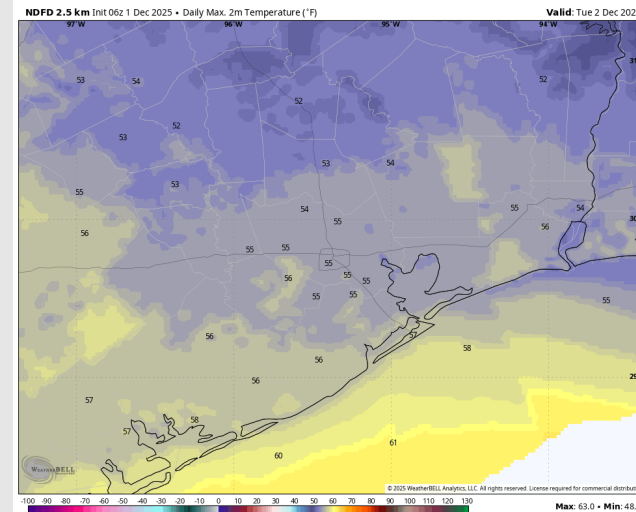
High Temps: **N of Morgan's Point:** Mid 50s F. **S of Morgan's Point:** Upper 50s / Near 60 F.

Visibility: No fog concerns for Tuesday.

Precip Image: 12 PM CT



Wind Speed:
3 AM CT



High Temps
Tuesday

Houston Pilots: WED. 12/3/2025

Forecast Discussion

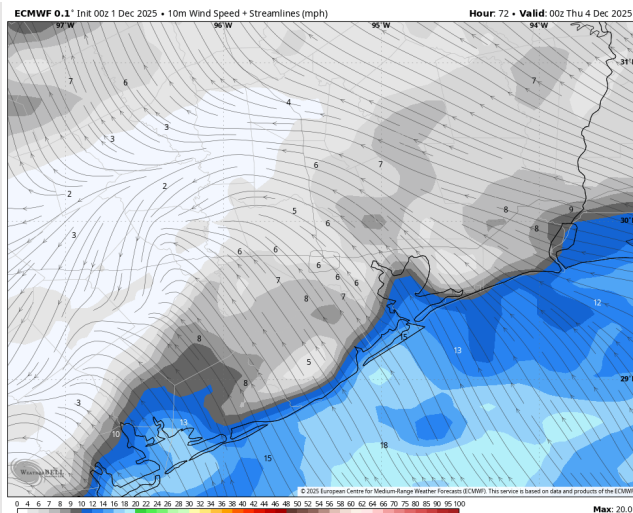
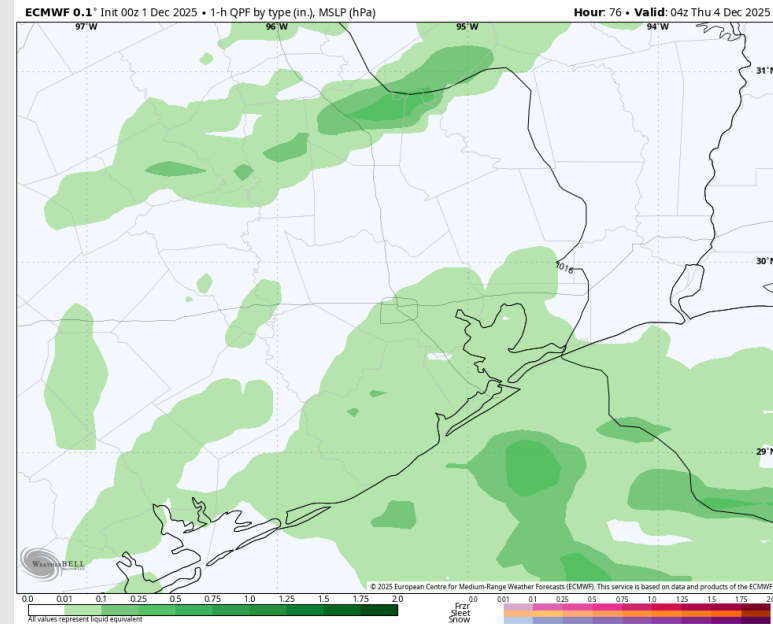
Precip: Scattered storms will be in play after 6PM. There is a low-end risk of lightning.

Wind: Winds will be out of the ESE through 11AM before shifting to out of the SE. **N of Morgan's Point:** Winds of 3 – 8 kts. **S of Morgan's Point:** Winds will be at 8 – 13 kts. **Non-thunderstorm wind gusts of 20 + kts will be possible for all Stations S of Morgan's Point after 10PM.**

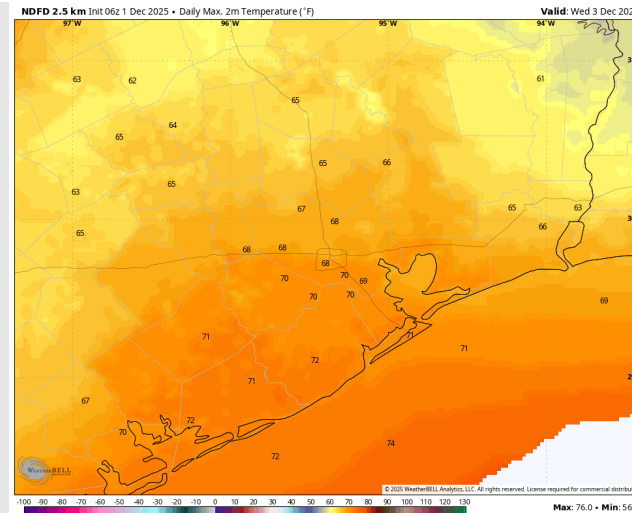
High Temps: **N of Morgan's Point:** Near 70 F. **S of Morgan's Point:** Low 70s F.

Visibility: No fog concerns for Wednesday.

Precip Image: 10 PM CT



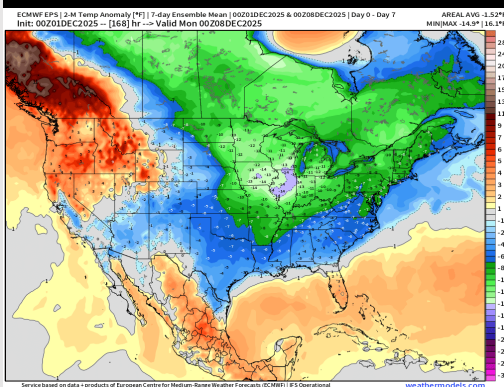
Wind Speed:
6 PM CT



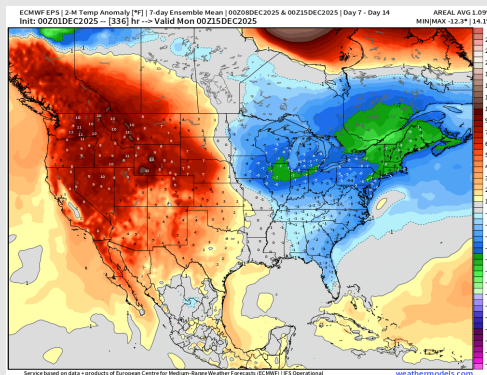
High Temps
Wednesday

Houston Pilots: 12/1/25

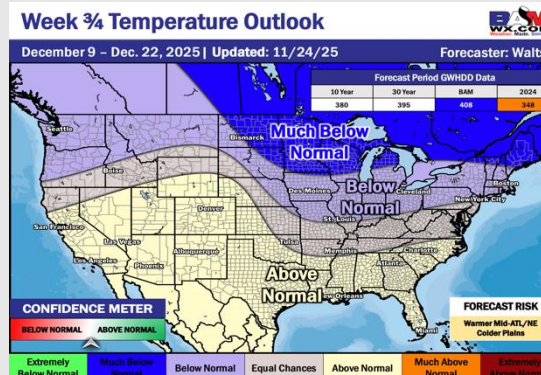
Next 7 Day Temperature Departure



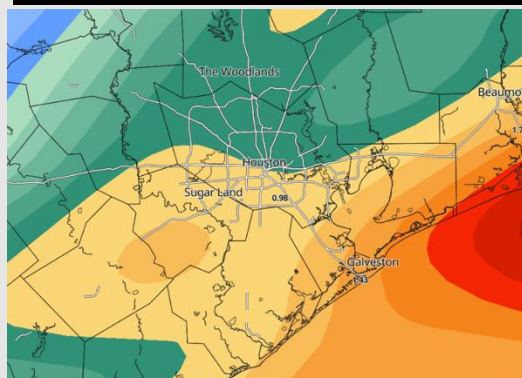
8-14 Day Temperature Departure



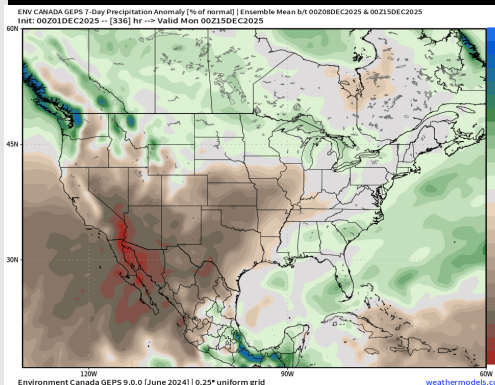
15-30 Day Temperature Departure



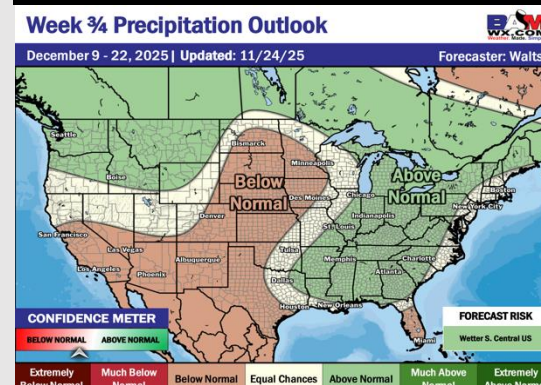
Next 7 Day Total Precipitation



8-14 Day % of Average Precip.



15-30 Day % of Average Precip.



- Below normal temperatures are favored over the next 7 days, with scattered to widespread heavy rains in play through Friday.
- Near normal temperatures and above normal rainfall favored in the Week 2 timeframe.
- Above normal temperatures and below normal rainfall expected early to mid December.