



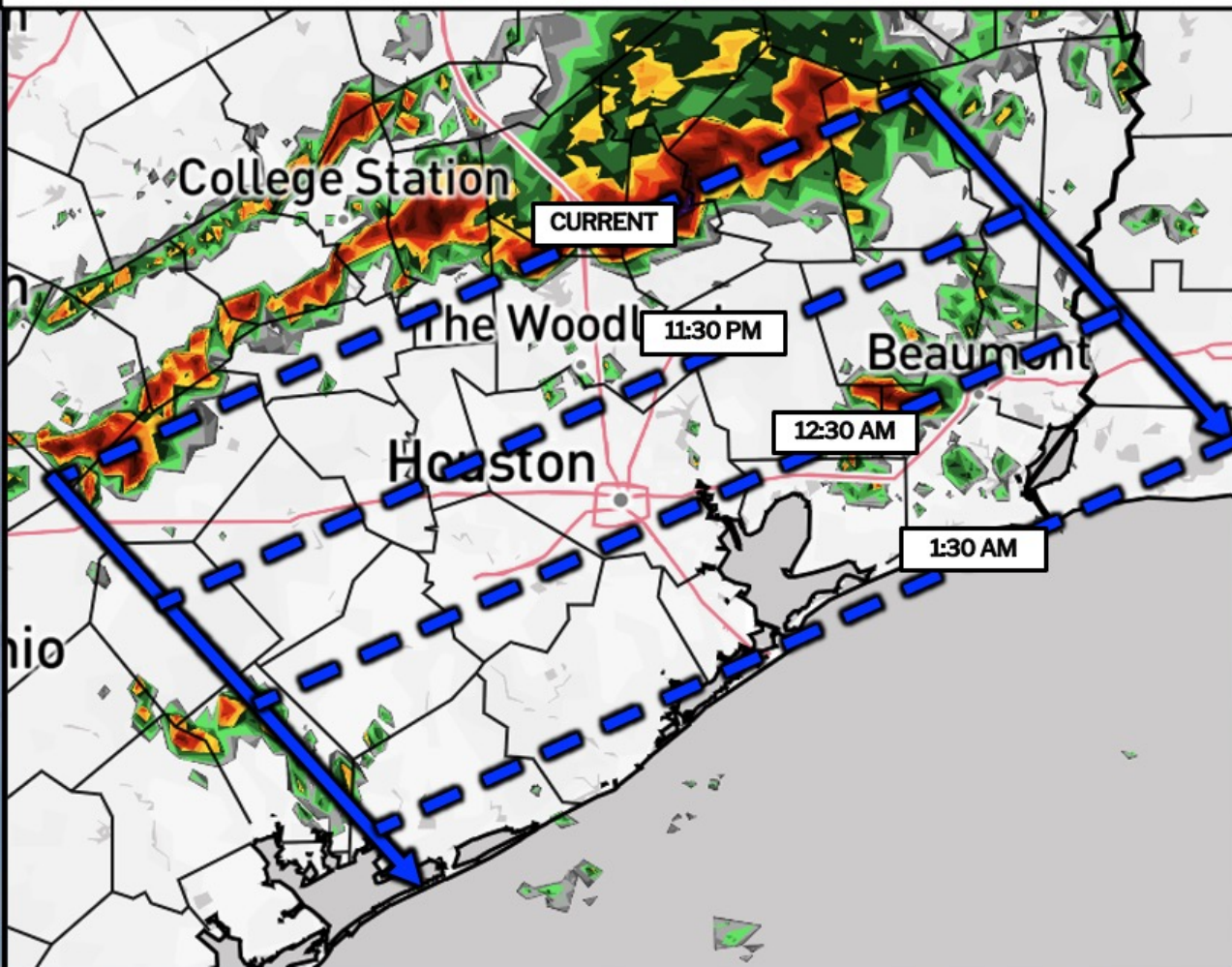
# ETA of Heavy Rain and Strong Storms

Current: 10:40 PM CT 11/29/25

Forecaster: Riggles



- ✓ **Blue Dashed Lines** represent the favored ETA heavy rain and strong storms.
- ✓ Main risks with strong storms will be lightning, small hail and wind gusts of 40 MPH (35 kts)
- ✓ Risk is that storms arrive slower than posted.



Confidence in Timing:

3/5

Confidence in Strong

Storm Risks: 4/5

- Check attached graphic for favored ETA of heavy rain and strong storms approaching Houston this evening.
- Main strong storm risks include lightning, small hail and 40 MPH (35 kts) wind gusts.

# Houston Pilots Forecast Package



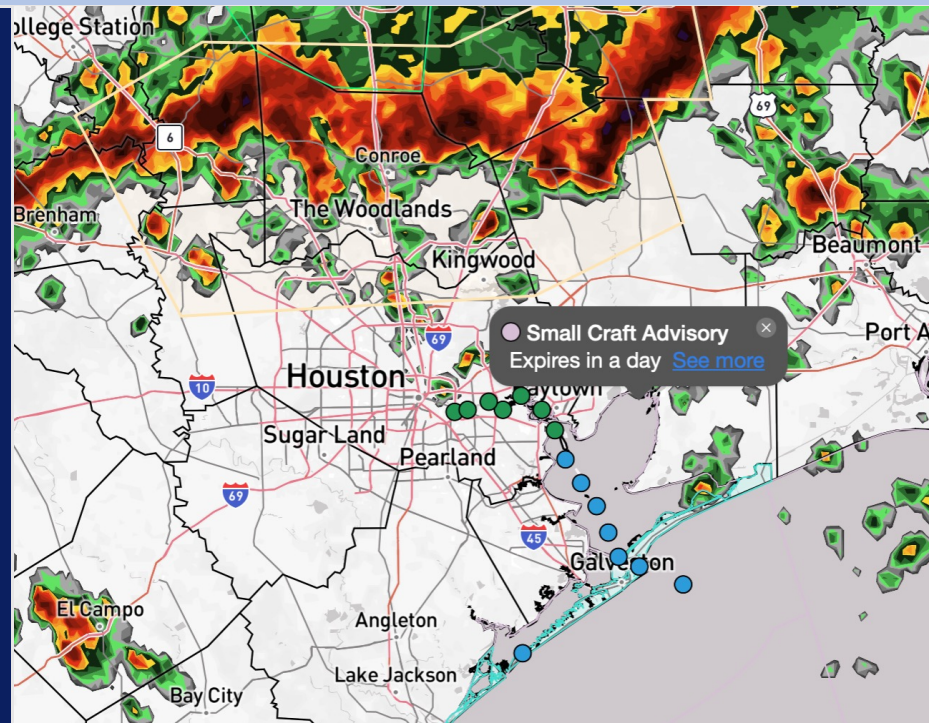
Updated: 11:45 PM CT

Saturday, November 29, 2025

Forecaster: Tyler Riggles

## Weather Headlines

- **Non-thunderstorm wind gusts of 20 - 30 kts will be possible at times over the next 72 hours.**
- **Thunderstorms will move through the area early this morning, bringing risks for lightning, small hail and 35 kt wind gusts.**



**Current Radar: 11:38 PM CT**

As always, please do not hesitate to reach out to us with any forecast questions at **(317)-560-8122**. **Press 1 for forecast questions.**



**You can also access real-time forecast updates and 24/7 meteorological chat assistance on your **Clarity** app.**

# Houston Pilots Extended Range Visibility Report



**Wednesday 12/3/25**

No fog is favored Wednesday.

### Forecast Confidence



**Friday 12/5/25**

No fog is favored Friday.

### Forecast Confidence



**Thursday 12/4/25**

No fog is favored Thursday.

### Forecast Confidence



### Chance for Fog

Wednesday AM	Unlikely
Wednesday PM	Unlikely
Thursday AM	Unlikely
Thursday PM	Unlikely
Friday AM	Unlikely
Friday PM	Unlikely

# Houston Pilots Visibility Chart (miles)



Visibility	Sun 1 am	Sun 2 am	Sun 3 am	Sun 4 am	Sun 5 am	Sun 6 am	Sun 7 am	Sun 8 am	Sun 9 am	Sun 10 am	Sun 11 am	Sun 12 pm	Sun 1 pm	Sun 2 pm	Sun 3 pm	Sun 4 pm	Sun 5 pm	Sun 6 pm	Sun 7 pm	Sun 8 pm	Sun 9 pm	Sun 10 pm	Sun 11 pm	Mon 12 am
Houston Pilots N - 610 Bridge	10	10	10	6.9	3.9	6.9	10	9	6.9	6.9	7.9	9	10	10	10	10	10	10	10	10	10	10	10	10
Houston Pilots M - Kinder 1	10	10	10	6.9	3.9	6.9	10	9	6.9	6.9	7.9	9	10	10	10	10	10	10	10	10	10	10	10	10
Houston Pilots L - Greens Bayou	10	10	10	6.9	4.9	6.9	7.9	9	6.9	6.9	7.9	9	9	10	10	10	10	10	10	10	10	10	10	10
Houston Pilots K - Shell Crude	10	10	10	6.9	4.9	6.9	7.9	9	6.9	6.9	7.9	9	7.9	10	10	10	10	9	10	10	10	10	10	10
Houston Pilots J - Lynchburg Ferries	10	10	10	6.9	4.9	6.9	7.9	9	6.9	6.9	7.9	9	9	10	10	10	10	10	10	10	10	10	10	10
Houston Pilots I - Exxon 3	10	10	10	9	5.9	6.9	7.9	9	6.9	6.9	7.9	7.9	7.9	10	10	10	10	9	10	10	10	10	10	10
Houston Pilots H - Morgans Point	10	10	10	9	5.9	3.9	7.9	7.9	6.9	6.9	6.9	7.9	7.9	9	10	10	10	9	9	10	10	10	10	10
Houston Pilots G - 75/76	10	10	10	9	6.9	3.9	6.9	6.9	6.9	4.9	5.9	5.9	5.9	6.9	6.9	6.9	6.9	6.9	6.9	6.9	7.9	7.9	9	9
Houston Pilots F - 63/64	10	10	10	10	7.9	3.9	6.9	6.9	6.9	4.9	5.9	5.9	4.9	5.9	6.9	6.9	6.9	6.9	6.9	6.9	6.9	7.9	7.9	9
Houston Pilots E - 51/52	10	10	10	10	9	6.9	4.9	6.9	6.9	4.9	5.9	4.9	4.9	5.9	5.9	6.9	6.9	5.9	6.9	6.9	6.9	6.9	7.9	9
Houston Pilots D - 37/38	10	10	10	10	9	6.9	2.9	6.9	6.9	4.9	5.9	4.9	4.9	5.9	5.9	6.9	6.9	5.9	6.9	6.9	6.9	6.9	6.9	9
Houston Pilots C - 25/26	10	10	10	10	10	6.9	4.9	6.9	6.9	4.9	5.9	4.9	4.9	5.9	5.9	6.9	6.9	5.9	6.9	6.9	6.9	6.9	6.9	9
Houston Pilots B - 11/12	10	10	10	10	10	6.9	4.9	4.9	6.9	4.9	5.9	4.9	4.9	5.9	5.9	6.9	6.9	5.9	5.9	6.9	6.9	6.9	6.9	9
Houston Pilots A - 1 & 2 Bravo	10	10	10	10	10	9	6.9	4.9	6.9	4.9	5.9	4.9	4.9	4.9	4.9	5.9	5.9	5.9	5.9	5.9	5.9	6.9	5.9	8

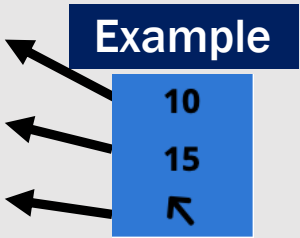
NOTE: This is automated data that may/may not agree with the official BAM thinking that's found on the daily slides or special visibility report slides. This data should be used as a guide only



# Houston Pilots Wind Chart



Sustained Wind 10 Knots  
Gusts 15 Knots  
Wind from the SE



Wind	Sun 1 am	Sun 2 am	Sun 3 am	Sun 4 am	Sun 5 am	Sun 6 am	Sun 7 am	Sun 8 am	Sun 9 am	Sun 10 am	Sun 11 am	Sun 12 pm	Sun 1 pm	Sun 2 pm	Sun 3 pm	Sun 4 pm	Sun 5 pm	Sun 6 pm	Sun 7 pm	Sun 8 pm	Sun 9 pm	Sun 10 pm	Sun 11 pm	Mon 12 am
Houston Pilots N - 610 Bridge	3 ↑	5 ↑	6 ↘	6 ↓	8 ↓	10 ↓	13 ↓	14 ↓	15 ↓	15 ↓	15 ↓	15 ↓	14 ↓	14 ↓	14 ↓	13 ↓	14 ↓	13 ↓	12 ↓	12 ↓	12 ↓	12 ↓	12 ↓	10
Houston Pilots M - Kinder 1	5 ↑	5 ↑	6 ↘	6 ↓	8 ↓	10 ↓	13 ↓	15 ↓	15 ↓	15 ↓	15 ↓	15 ↓	14 ↓	14 ↓	14 ↓	13 ↓	13 ↓	13 ↓	12 ↓	12 ↓	12 ↓	12 ↓	12 ↓	10
Houston Pilots L - Greens Bayou	5 ↑	5 ↑	6 ↘	6 ↓	8 ↓	10 ↓	13 ↓	14 ↓	15 ↓	15 ↓	15 ↓	15 ↓	14 ↓	14 ↓	14 ↓	14 ↓	14 ↓	13 ↓	12 ↓	12 ↓	13 ↓	12 ↓	12 ↓	10
Houston Pilots K - Shell Crude	5 ↑	5 ↑	6 ↘	6 ↓	8 ↓	10 ↓	13 ↓	14 ↓	15 ↓	15 ↓	15 ↓	15 ↓	14 ↓	15 ↓	15 ↓	14 ↓	14 ↓	13 ↓	12 ↓	13 ↓	13 ↓	12 ↓	12 ↓	10
Houston Pilots J - Lynchburg Ferries	3 ↑	5 ↑	5 ↑	6 ↓	8 ↓	10 ↓	13 ↓	14 ↓	14 ↓	15 ↓	15 ↓	15 ↓	15 ↓	15 ↓	15 ↓	15 ↓	15 ↓	14 ↓	12 ↓	12 ↓	12 ↓	12 ↓	10 ↓	10
Houston Pilots I - Exxon 3	8 ↑	8 ↑	9 ↑	10 ↓	13 ↓	15 ↓	16 ↓	17 ↓	17 ↓	17 ↓	17 ↓	16 ↓	16 ↓	16 ↓	17 ↓	17 ↓	17 ↓	17 ↓	16 ↓	17 ↓	17 ↓	17 ↓	17 ↓	16
Houston Pilots H - Morgans Point	8 ↑	8 ↑	9 ↑	10 ↓	13 ↓	14 ↓	15 ↓	17 ↓	17 ↓	17 ↓	17 ↓	16 ↓	16 ↓	17 ↓	17 ↓	17 ↓	17 ↓	17 ↓	17 ↓	17 ↓	17 ↓	17 ↓	17 ↓	16
Houston Pilots G - 75/76	9 ↑	10 ↑	10 ↑	12 ↓	14 ↓	16 ↓	17 ↓	20 ↓	20 ↓	20 ↓	20 ↓	20 ↓	17 ↓	18 ↓	20 ↓	20 ↓	20 ↓	20 ↓	18 ↓	20 ↓	20 ↓	20 ↓	20 ↓	18
Houston Pilots F - 63/64	9 ↑	10 ↑	10 ↑	12 ↓	14 ↓	16 ↓	17 ↓	20 ↓	20 ↓	20 ↓	20 ↓	20 ↓	18 ↓	20 ↓	20 ↓	20 ↓	20 ↓	20 ↓	18 ↓	20 ↓	20 ↓	20 ↓	20 ↓	20
Houston Pilots E - 51/52	9 ↑	10 ↑	10 ↑	12 ↓	14 ↓	15 ↓	16 ↓	18 ↓	20 ↓	21 ↓	20 ↓	20 ↓	18 ↓	20 ↓	22 ↓	21 ↓	22 ↓	21 ↓	21 ↓	22 ↓	22 ↓	21 ↓	20 ↓	20
Houston Pilots D - 37/38	10 ↑	10 ↑	12 ↑	12 ↓	13 ↓	15 ↓	16 ↓	17 ↓	20 ↓	20 ↓	20 ↓	20 ↓	20 ↓	20 ↓	21 ↓	20 ↓	21 ↓	22 ↓	22 ↓	22 ↓	22 ↓	21 ↓	21 ↓	20
Houston Pilots C - 25/26	9 ↑	10 ↑	10 ↑	12 ↓	13 ↓	14 ↓	15 ↓	17 ↓	18 ↓	20 ↓	20 ↓	20 ↓	20 ↓	21 ↓	21 ↓	21 ↓	22 ↓	21 ↓	21 ↓	22 ↓	22 ↓	20 ↓	20 ↓	20
Houston Pilots B - 11/12	8 ↑	9 ↑	10 ↑	10 ↓	12 ↓	13 ↓	13 ↓	15 ↓	17 ↓	17 ↓	17 ↓	18 ↓	18 ↓	20 ↓	20 ↓	20 ↓	20 ↓	20 ↓	18 ↓	20 ↓	20 ↓	18 ↓	17 ↓	17
Houston Pilots A - 1 & 2 Bravo	10 ↑	12 ↑	12 ↑	13 ↓	13 ↓	13 ↓	14 ↓	15 ↓	17 ↓	20 ↓	20 ↓	21 ↓	21 ↓	22 ↓	22 ↓	21 ↓	22 ↓	21 ↓	21 ↓	22 ↓	22 ↓	22 ↓	22 ↓	21

NOTE: This is automated data that may/may not agree with the official BAM thinking that's found on the daily slides.  
This data should be used as a guide only.

# Houston Pilots: SUN. 11/30/2025

## Forecast Discussion

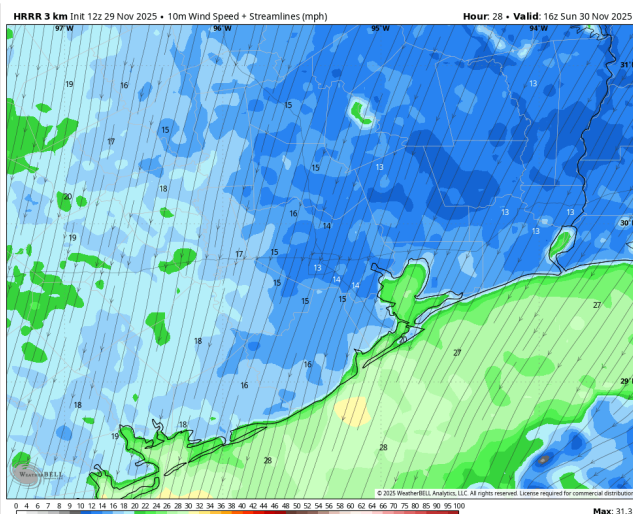
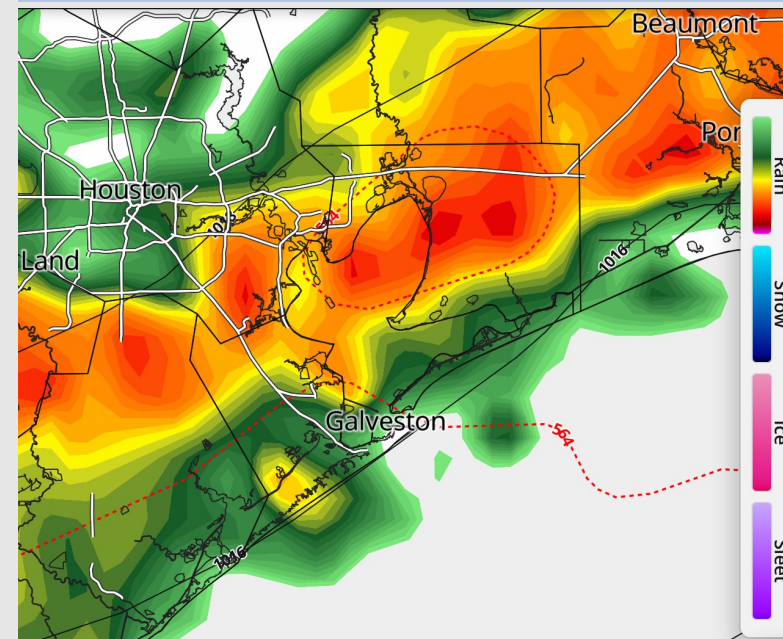
**Precip:** Showers and storms exit after 4 AM, but a few isolated showers will continue to linger in the area for the rest of the day. The timeframe with the highest likelihood of seeing a shower is between 12 – 7 PM. **The storms before 4 AM may have lightning, heavy downpours, small hail and wind gusts of 30-35 kts.**

**Wind:** Winds will be variable through 6 AM before settling out of the N/NE for the rest of the day. **N of Morgan's Point: Winds of 15 – 20 kts. S of Morgan's Point: Winds will be at 20 - 25 kts throughout the day. Non-thunderstorm wind gusts of 25 – 30 kts will be possible for all Stations throughout the day.**

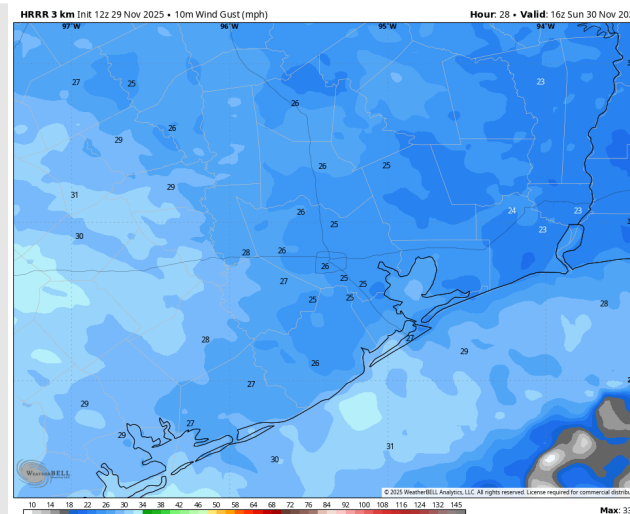
**High Temps:** **N of Morgan's Point:** High 50s F. **S of Morgan's Point:** Low 60s F.

**Visibility:** No fog concerns today, however heavy downpours can reduce visibilities at times.

## Precip Image: 1 AM CT



**Wind Speed:**  
12 PM CT



**PEAK Wind  
Gusts (9 AM)**

# Houston Pilots: MON. 12/1/2025

## Forecast Discussion

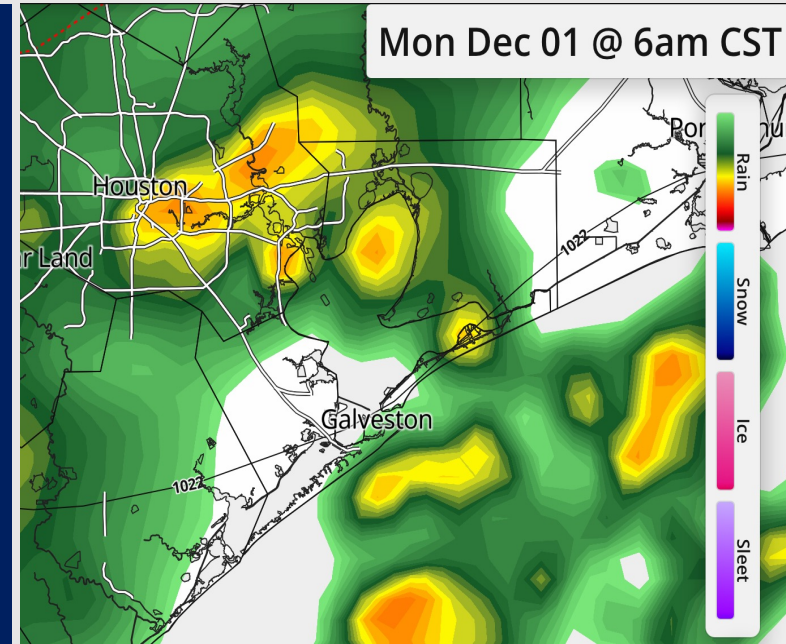
**Precip:** Scattered to widespread showers are possible from 4 AM to 6 PM before becoming hit/miss for the rest of the evening. **Some scattered showers may have a few heavy downpours.**

**Wind:** Winds will be out of the NE. **N of Morgan's Point:** Winds of 5 - 10 kts. **S of Morgan's Point:** Winds will be at 15 - 20 kts. **Gusts of up to 30 kts will be possible for Stations S of Morgan's Point until 6 PM.**

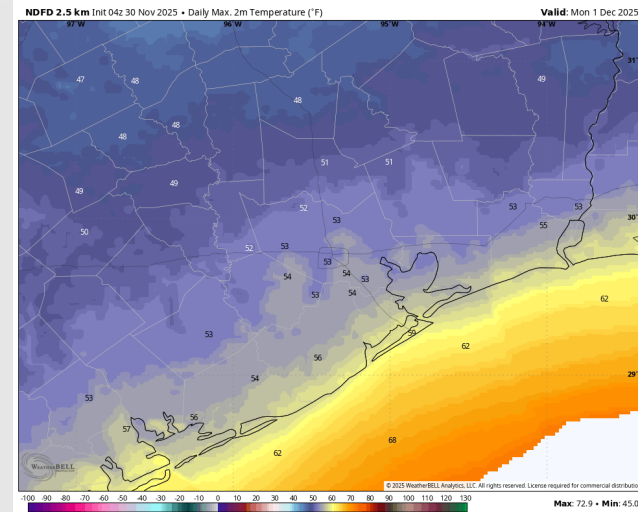
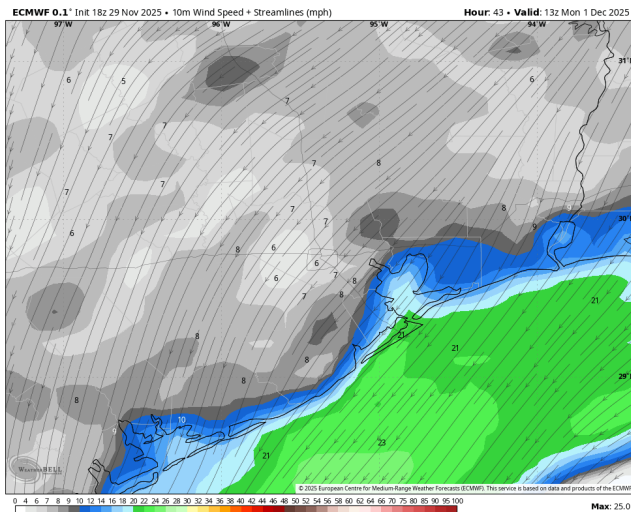
**High Temps:** **N of Morgan's Point:** Low 50s F. **S of Morgan's Point:** High 50s to low 60s F.

**Visibility:** No fog concerns Monday however visibilities can be reduced under heavy downpours.

## Precip Image: 6 AM CT



**Wind Speed:**  
7 AM CT



**High Temps**  
**Monday**



# Houston Pilots: TUE. 12/2/2025

## Forecast Discussion

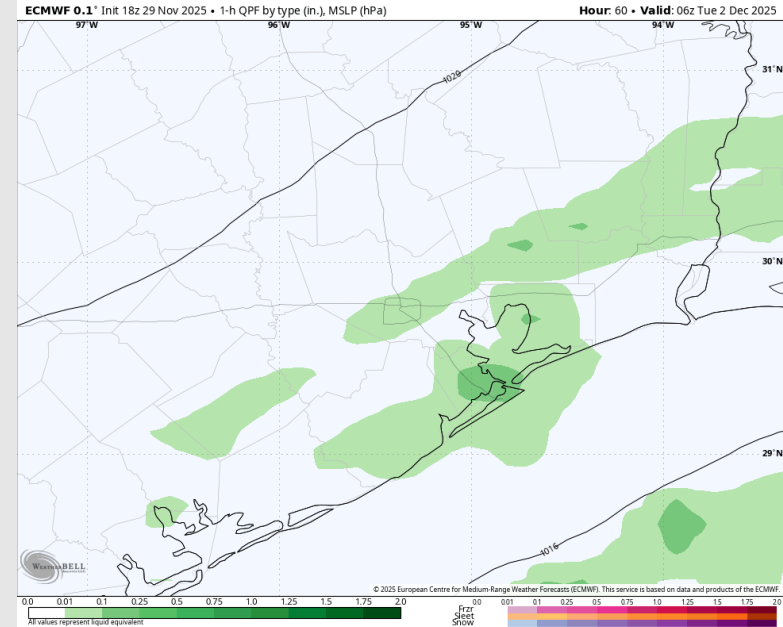
**Precip:** A line of showers will briefly affect all Stations from 12 – 3 AM, with dry conditions favored for the rest of the day.

**Wind:** Winds will be out of the N/NE throughout the day. **N of Morgan's Point:** Winds will be at 4 – 9 kts. **S of Morgan's Point:** Winds will be at 15 – 20 kts through 1 PM before decreasing to 8 – 13 kts for the rest of the day. **Wind gusts of 25 – 30 kts in play for Stations S of Morgan's Point through 1 PM.**

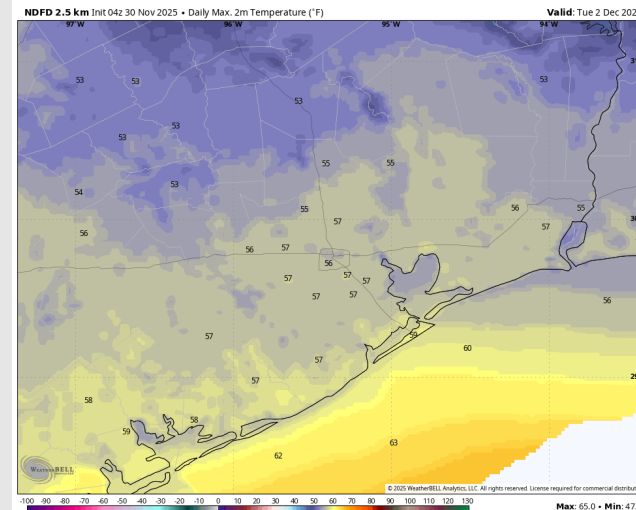
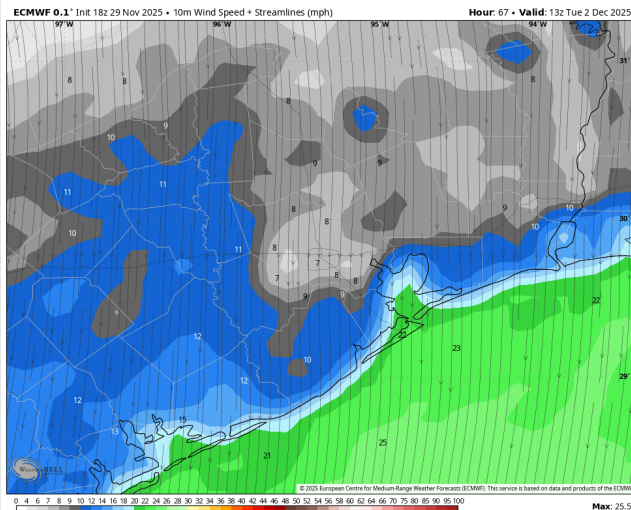
**High Temps:** **N of Morgan's Point:** Mid 50s F. **S of Morgan's Point:** Upper 50s / Near 60 F.

**Visibility:** No fog concerns for Tuesday, however visibilities can briefly be reduced under downpours in the early morning.

## Precip Image: 12 AM CT



**Wind Speed:**  
7 AM CT

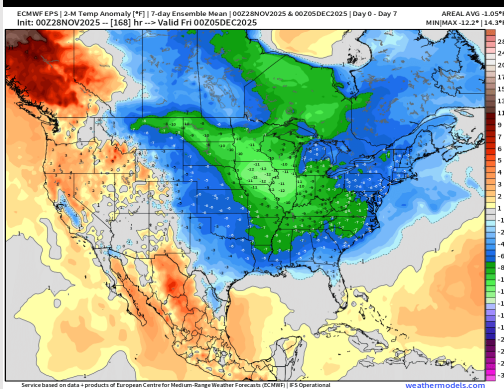


**High Temps**  
**Tuesday**

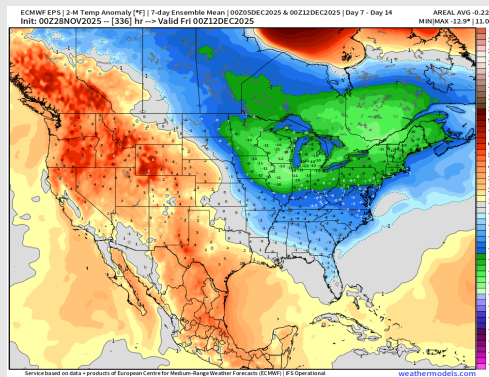


# Houston Pilots: 11/30/25

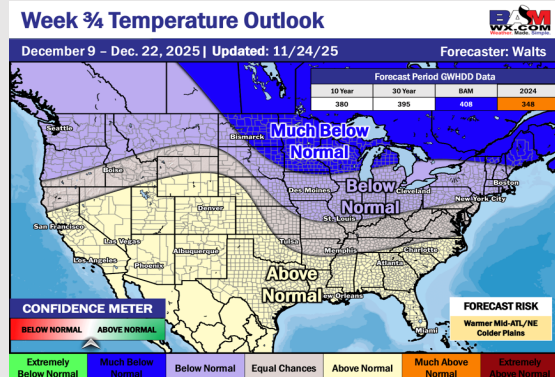
## Next 7 Day Temperature Departure



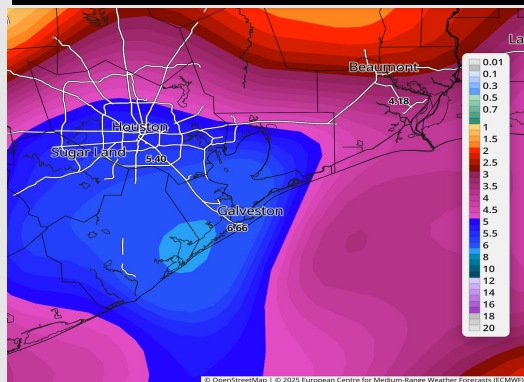
## 8-14 Day Temperature Departure



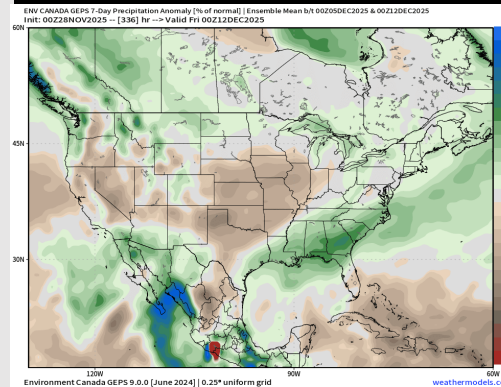
## 15-30 Day Temperature Departure



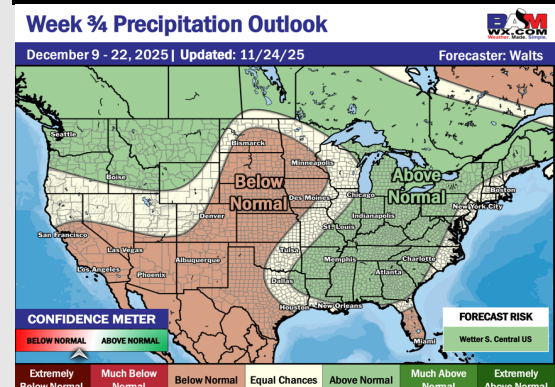
## Next 7 Day Total Precipitation



## 8-14 Day % of Average Precip.



## 15-30 Day % of Average Precip.



- Below normal temperatures are favored over the next 7 days, with scattered to widespread heavy rains in play through Thursday.
- Above normal temperatures and rainfall favored in the Week 2 timeframe.
- Above normal temperatures and below normal rainfall expected early to mid December.