

Houston Pilots Forecast Package



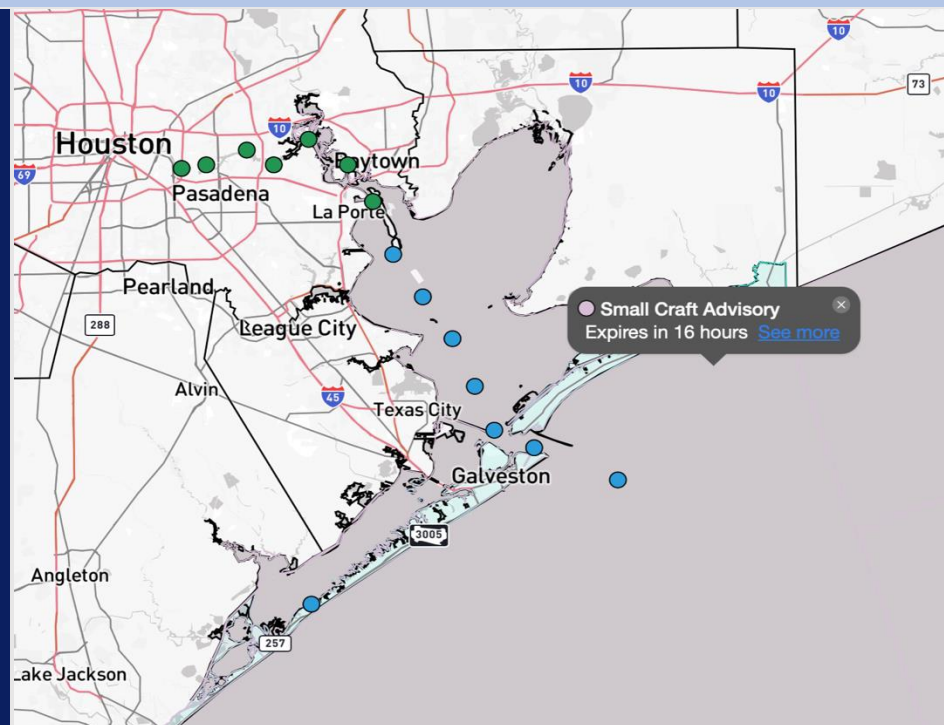
Updated: 2:00 AM CT

Friday, November 28, 2025

Forecaster: Hope Kleitsch

Weather Headlines

- Zulu Port Trigger is in effect due to 6 – 7' waves anticipated at the Boarding Station. See Port Trigger slide for more information!
- Wind gusts of 20 - 35 kts will be possible at times over the next 72 hours.
- Strong to severe thunderstorms will be possible early Sunday morning.



Current Radar: 2:00 AM CT

As always, please do not hesitate to reach out to us with any forecast questions at (317)-560-8122. Press 1 for forecast questions.



You can also access real-time forecast updates and 24/7 meteorological chat assistance on your [Clarity](#) app.

Houston Pilots Port Trigger Update

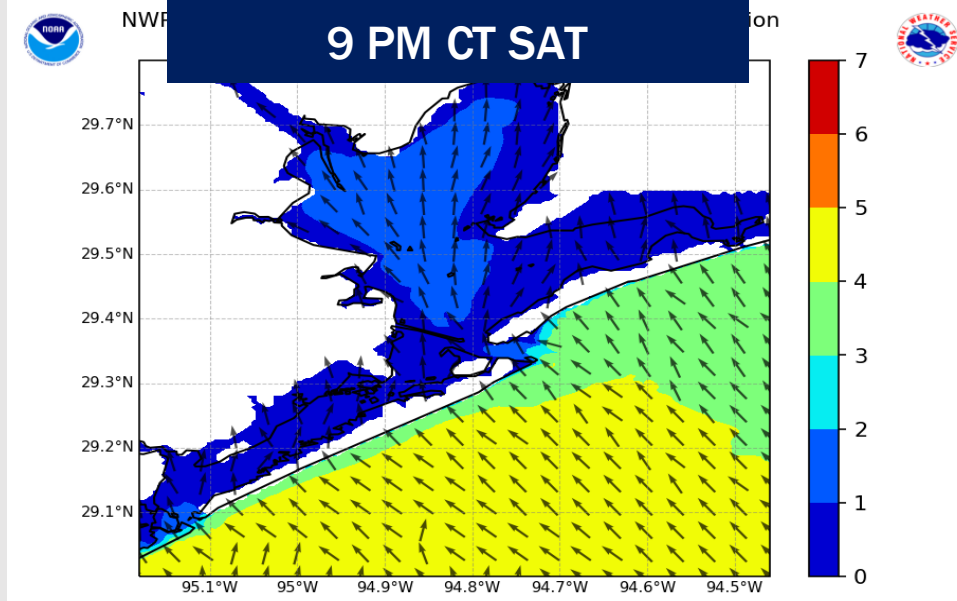
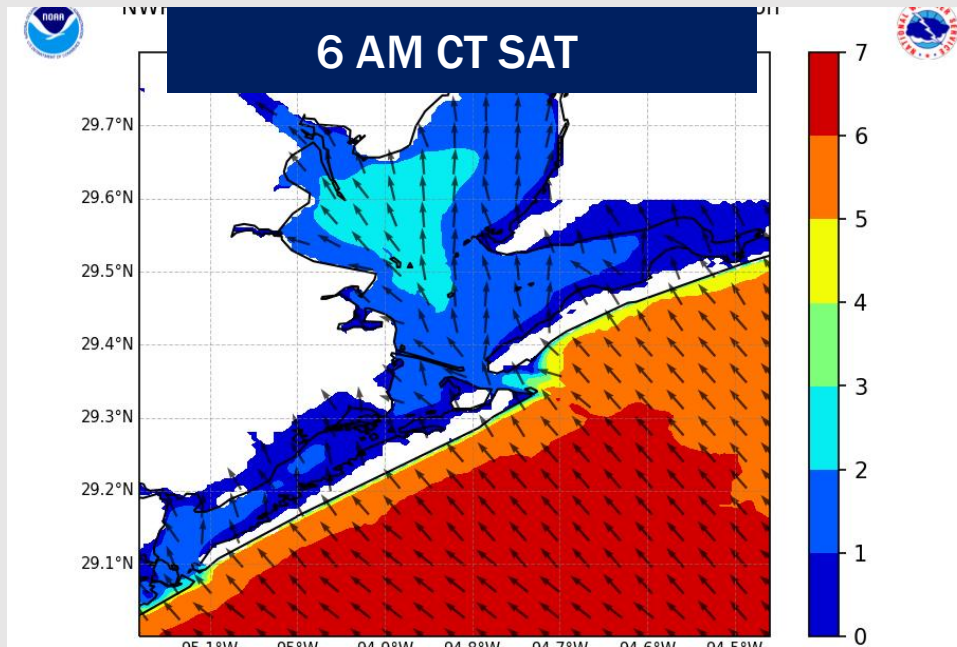
Port Condition	34 KTS+ Sustained Wind Trigger Reached at:	6 Foot Wave Trigger Reached at:	Time Remaining/Trigger Ends At:
Victor	---	---	---
Whiskey	---	PAST	PAST
X-Ray	---	PAST	PAST
Yankee	---	PAST	PAST
Zulu	---	CURRENT	6 PM SAT

Port Condition	Trigger Definition	Trigger Reached?
Victor	Hurricane entering/developing in Gulf of Mexico that's a threat to the area	N/A
Whiskey	72 hours prior to predicted sustained winds of 34+ KTS	PAST
X-Ray	48 hours prior to predicted sustained winds of 34+ KTS or 6' wave height	PAST
Yankee	24 hours prior to predicted sustained winds of 34+ KTS or 6' wave height	PAST
Zulu	12 hours prior to predicted sustained winds of 34+ KTS or 6' wave height	YES

NOTES:

Due to elevated winds and strong gusts, wave heights have reached 6' at the Boarding Station. Wave heights may periodically reach 7' at times through Saturday morning and afternoon. Wave heights are anticipated to drop below 6' by 6 PM Saturday.

Wave Height Forecast Update



Due to elevated winds and strong gusts, wave heights have reached 6' at the Boarding Station.

Wave heights of 6 – 7' will continue throughout the morning and afternoon, dipping below 6' by 6 PM SAT.

Wave heights of 4 – 5' are anticipated to persist through Sunday.

Houston Pilots Extended Range Visibility Report



Tuesday 12/2/25

No fog is favored Tuesday.

Forecast Confidence



Thursday 12/4/25

No fog is favored Thursday.

Forecast Confidence



Wednesday 12/3/25

No fog is favored Wednesday.

Forecast Confidence



Chance for Fog

Tuesday AM	Unlikely
Tuesday PM	Unlikely
Wednesday AM	Unlikely
Wednesday PM	Unlikely
Thursday AM	Unlikely
Thursday PM	Unlikely

Houston Pilots Visibility Chart (miles)



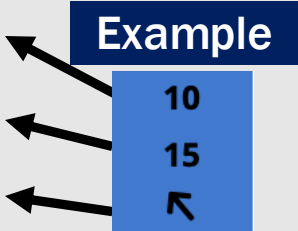
Visibility	Sat 3 am	Sat 4 am	Sat 5 am	Sat 6 am	Sat 7 am	Sat 8 am	Sat 9 am	Sat 10 am	Sat 11 am	Sat 12 pm	Sat 1 pm	Sat 2 pm	Sat 3 pm	Sat 4 pm	Sat 5 pm	Sat 6 pm	Sat 7 pm	Sat 8 pm	Sat 9 pm	Sat 10 pm	Sat 11 pm	Sun 12 am	Sun 1 am	Sun 2 am
Houston Pilots N - 610 Bridge	10	10	10	10	10	10	10	10	10	10	10	10	10	10	10	10	10	10	10	10	10	10	10	7.9
Houston Pilots M - Kinder 1	10	10	10	10	10	10	10	10	10	10	10	10	10	10	10	10	10	10	10	10	10	10	10	7.9
Houston Pilots L - Greens Bayou	10	10	10	10	10	10	10	10	10	10	10	10	10	10	10	10	10	10	10	10	10	10	10	7.9
Houston Pilots K - Shell Crude	10	10	10	10	10	10	10	10	10	10	10	10	10	10	10	10	10	10	10	10	10	10	10	7.9
Houston Pilots J - Lynchburg Ferries	10	10	10	10	10	10	10	10	10	10	10	10	10	10	10	10	10	10	10	10	10	10	10	7.9
Houston Pilots I - Exxon 3	10	10	10	10	10	10	10	10	10	10	10	10	10	10	10	10	10	10	10	10	10	10	10	7.9
Houston Pilots H - Morgans Point	10	10	10	10	10	10	10	10	10	10	10	10	10	10	10	10	10	10	10	10	10	10	10	7.9
Houston Pilots G - 75/76	10	10	10	10	10	10	10	10	10	10	10	10	10	10	10	10	10	10	10	10	10	10	10	6
Houston Pilots F - 63/64	10	10	10	10	10	10	10	10	10	10	10	10	10	10	10	10	10	10	10	10	10	10	10	7
Houston Pilots E - 51/52	10	10	10	10	10	10	10	10	10	10	10	10	10	10	10	10	10	10	10	10	10	10	10	8
Houston Pilots D - 37/38	10	10	10	10	10	10	10	10	10	10	10	10	10	10	10	10	10	10	10	10	10	10	10	8
Houston Pilots C - 25/26	10	10	10	10	10	10	10	10	10	10	10	10	10	10	10	10	10	10	10	10	10	10	10	8
Houston Pilots B - 11/12	10	10	10	10	10	10	10	10	10	10	10	10	10	10	10	10	10	10	10	10	10	10	10	9
Houston Pilots A - 1 & 2 Bravo	10	10	10	10	10	10	10	10	10	10	10	10	10	10	10	10	10	10	10	10	10	10	10	9

NOTE: This is automated data that may/may not agree with the official BAM thinking that's found on the daily slides or special visibility report slides. This data should be used as a guide only

Houston Pilots Wind Chart



Sustained Wind 10 Knots
Gusts 15 Knots
Wind from the SE



Wind	Sat 3 am	Sat 4 am	Sat 5 am	Sat 6 am	Sat 7 am	Sat 8 am	Sat 9 am	Sat 10 am	Sat 11 am	Sat 12 pm	Sat 1 pm	Sat 2 pm	Sat 3 pm	Sat 4 pm	Sat 5 pm	Sat 6 pm	Sat 7 pm	Sat 8 pm	Sat 9 pm	Sat 10 pm	Sat 11 pm	Sun 12 am	Sun 1 am	Sun 2 am
Houston Pilots N - 610 Bridge	12	12	12	10	10	12	12	12	13	14	13	13	13	12	10	9	8	7	6	6	6	6	5	6
	↖	↖	↖	↖	↖	↖	↖	↖	↖	↖	↖	↖	↖	↖	↖	↖	↖	↖	↖	↖	↖	↖	↖	
Houston Pilots M - Kinder 1	13	12	12	10	10	12	12	12	13	14	13	13	13	12	10	9	8	7	6	6	6	6	5	6
	↖	↖	↖	↖	↖	↖	↖	↖	↖	↖	↖	↖	↖	↖	↖	↖	↖	↖	↖	↖	↖	↖	↖	
Houston Pilots L - Greens Bayou	13	13	12	12	10	12	12	13	13	14	13	13	13	13	10	9	8	7	6	6	6	6	5	6
	↖	↖	↖	↖	↖	↖	↖	↖	↖	↖	↖	↖	↖	↖	↖	↖	↖	↖	↖	↖	↖	↖	↖	
Houston Pilots K - Shell Crude	13	13	13	12	10	13	13	13	13	14	13	14	13	13	10	9	8	7	6	6	6	6	5	6
	↖	↖	↖	↖	↖	↖	↖	↖	↖	↖	↖	↖	↖	↖	↖	↖	↖	↖	↖	↖	↖	↖	↖	
Houston Pilots J - Lynchburg Ferries	12	12	12	10	10	12	13	13	13	14	14	15	14	13	12	10	8	6	6	6	6	5	5	6
	↖	↖	↖	↖	↖	↖	↖	↖	↖	↖	↖	↖	↖	↖	↖	↖	↖	↖	↖	↖	↖	↖	↖	
Houston Pilots I - Exxon 3	20	18	18	17	16	16	16	15	15	15	15	15	15	15	14	13	10	10	10	10	10	9	8	9
	↖	↖	↖	↖	↖	↖	↖	↖	↖	↖	↖	↖	↖	↖	↖	↖	↖	↖	↖	↖	↖	↖	↖	
Houston Pilots H - Morgans Point	20	20	18	17	16	16	16	15	15	15	15	16	15	15	14	13	10	10	10	10	10	9	8	9
	↖	↖	↖	↖	↖	↖	↖	↖	↖	↖	↖	↖	↖	↖	↖	↖	↖	↖	↖	↖	↖	↖	↖	
Houston Pilots G - 75/76	23	22	22	22	20	20	20	18	18	17	17	17	17	16	15	14	13	12	12	12	10	10	10	10
	↖	↖	↖	↖	↖	↖	↖	↖	↖	↖	↖	↖	↖	↖	↖	↖	↖	↖	↖	↖	↖	↖	↖	
Houston Pilots F - 63/64	23	22	22	22	21	21	20	18	18	17	17	17	17	16	15	14	13	12	12	10	10	10	10	10
	↖	↖	↖	↖	↖	↖	↖	↖	↖	↖	↖	↖	↖	↖	↖	↖	↖	↖	↖	↖	↖	↖	↖	
Houston Pilots E - 51/52	24	23	23	22	21	21	21	20	18	17	17	17	17	16	15	14	13	13	13	12	10	10	10	10
	↖	↖	↖	↖	↖	↖	↖	↖	↖	↖	↖	↖	↖	↖	↖	↖	↖	↖	↖	↖	↖	↖	↖	
Houston Pilots D - 37/38	24	23	23	22	21	21	21	20	18	17	17	17	17	16	15	14	13	13	13	12	12	10	10	10
	↖	↖	↖	↖	↖	↖	↖	↖	↖	↖	↖	↖	↖	↖	↖	↖	↖	↖	↖	↖	↖	↖	↖	
Houston Pilots C - 25/26	23	22	22	22	20	20	20	18	17	17	17	17	17	16	15	14	13	13	12	12	10	10	10	10
	↖	↖	↖	↖	↖	↖	↖	↖	↖	↖	↖	↖	↖	↖	↖	↖	↖	↖	↖	↖	↖	↖	↖	
Houston Pilots B - 11/12	20	20	20	20	18	18	18	17	17	17	16	16	16	15	15	13	12	10	10	10	10	9	9	10
	↖	↖	↖	↖	↖	↖	↖	↖	↖	↖	↖	↖	↖	↖	↖	↖	↖	↖	↖	↖	↖	↖	↖	
Houston Pilots A - 1 & 2 Bravo	24	23	24	22	21	21	21	20	20	20	18	17	17	15	15	14	13	13	13	13	13	12	12	13
	↖	↖	↖	↖	↖	↖	↖	↖	↖	↖	↖	↖	↖	↖	↖	↖	↖	↖	↖	↖	↖	↖	↖	

NOTE: This is automated data that may/may not agree with the official BAM thinking that's found on the daily slides.
This data should be used as a guide only.

Houston Pilots: SAT. 11/29/2025

Forecast Discussion

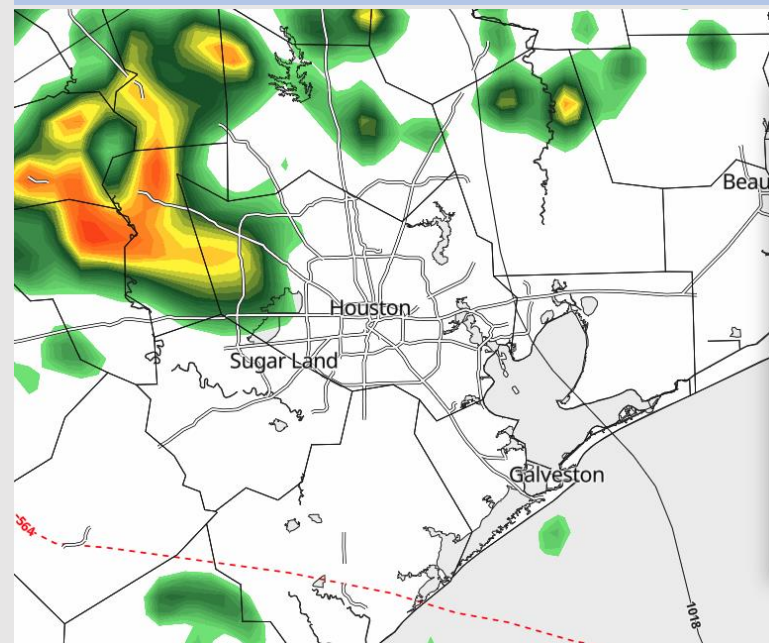
Precip: Scattered showers will be in play after 2PM. After 5PM, storms will be in the mix for all Stations.

Wind: Winds will be out of the S/SE throughout the day. **N of Morgan's Point:** Winds will be at 6 – 12 kts. **S of Morgan's Point:** Winds will be at 16 – 22 kts through 5PM before decreasing to 8 – 13 kts the remainder of the day. **Wind gusts of 20 – 25 kts will be in play for all Stations through 6PM. Periodic wind gusts up to 30 kts will be possible for Stations S of Morgan's Point through 2PM.**

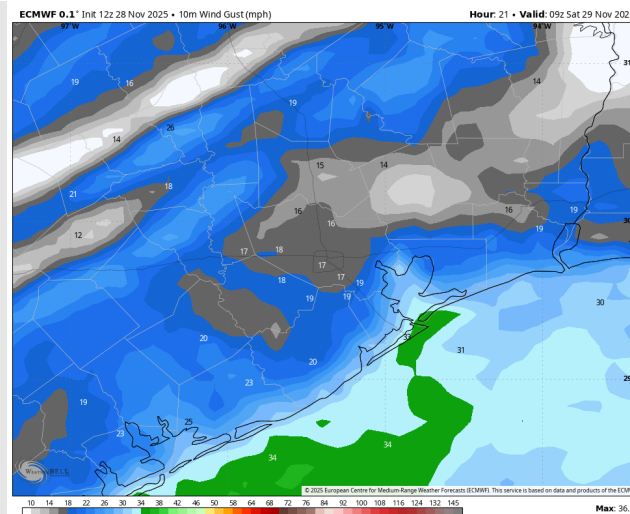

High Temps: **N of Morgan's Point:** Mid 70s F. **S of Morgan's Point:** Mid 70s F.

Visibility: No fog concerns, however, heavy downpours in the evening can reduce visibilities.

Precip Image: 10 PM CT



Wind Speed:
5 AM CT



**PEAK Wind
Gusts**

Houston Pilots: SUN. 11/30/2025

Forecast Discussion

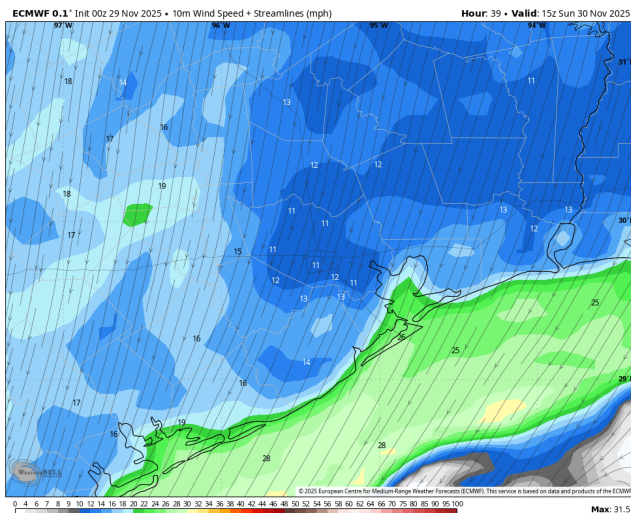
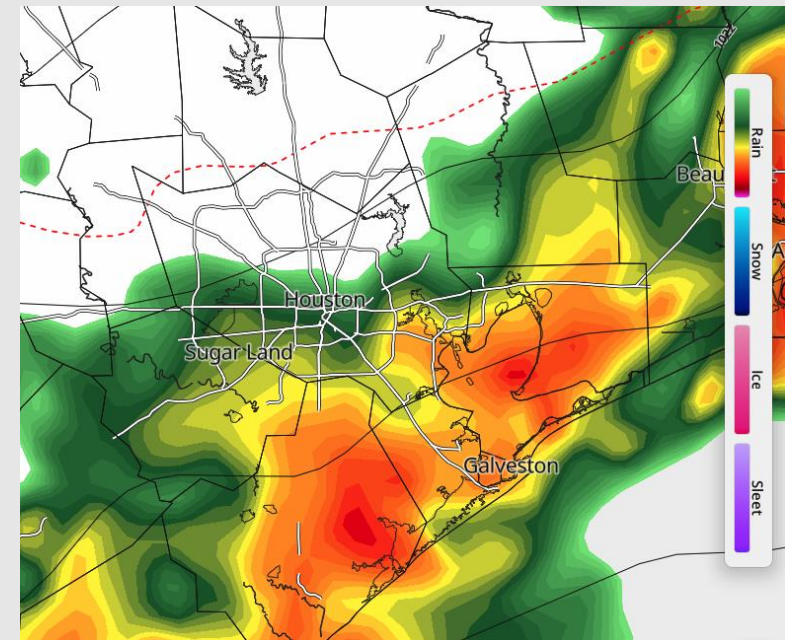
Precip: Showers and storms exit after 3PM with dry conditions the rest of the day. **Some storms may be severe with wind gusts of 40+ kts and hail – best timeframe from 1AM to 8AM.**

Wind: Winds will be variable through 4AM before settling out of the N/NE. **N of Morgan's Point:** Winds of 5 – 10 kts. **S of Morgan's Point:** Winds will be at 16 – 22 kts throughout the day. **Wind gusts of 20 – 25 kts will be in play after 4AM for all Stations.** Wind gusts of 30 - 35 kts will be possible S of Morgan's Point.

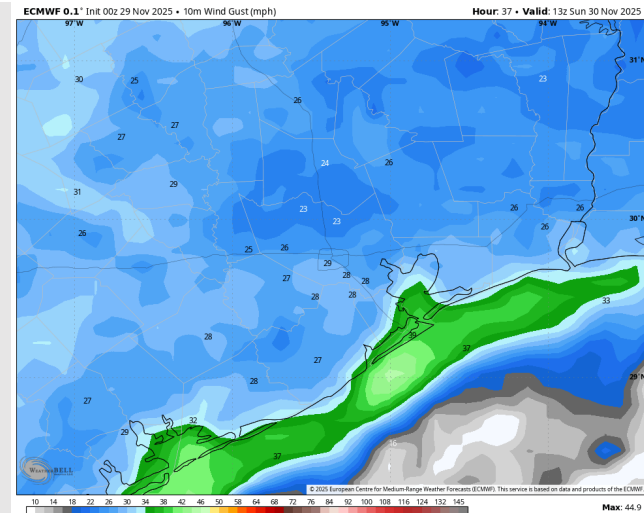
High Temps: **N of Morgan's Point:** Upper 50s F. **S of Morgan's Point:** Upper 50s to low 60s F.

Visibility: No fog concerns.

Precip Image: 5 AM CT



Wind Speed:
9 AM CT



PEAK Wind
Gusts

Houston Pilots: MON. 12/1/2025

Forecast Discussion

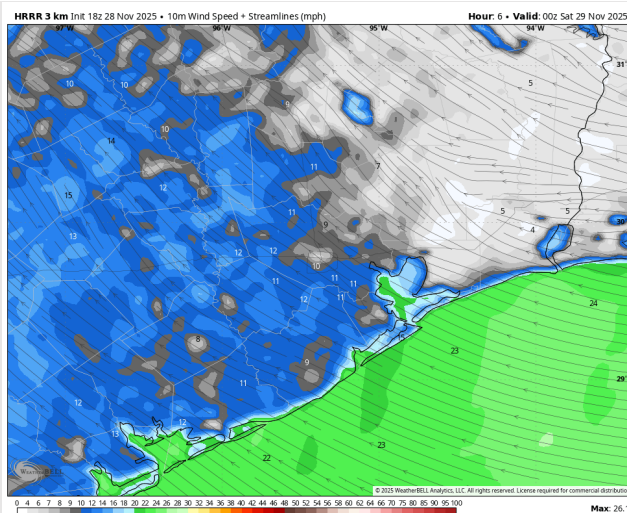
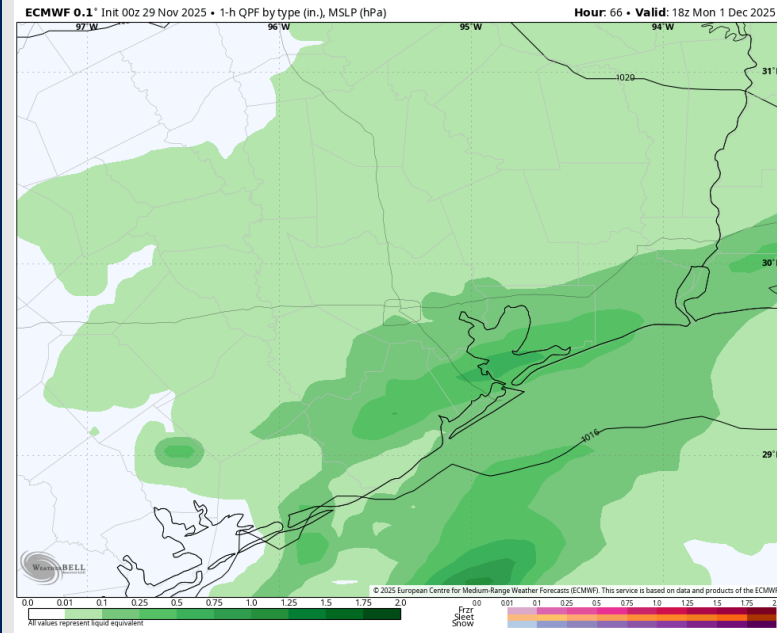
Precip: Scattered showers are favored through 8AM before becoming widespread in nature, continuing through 5PM. Storms will be possible from 12PM to 5PM.

Wind: Winds will be out of the E/NE. **N of Morgan's Point:** Winds of 3 - 8 kts. **S of Morgan's Point:** Winds will be at 15 - 20 kts for the remainder of the day. **Gusts of 20 - 25 kts will be possible for Stations S of Morgan's Point throughout the day.**

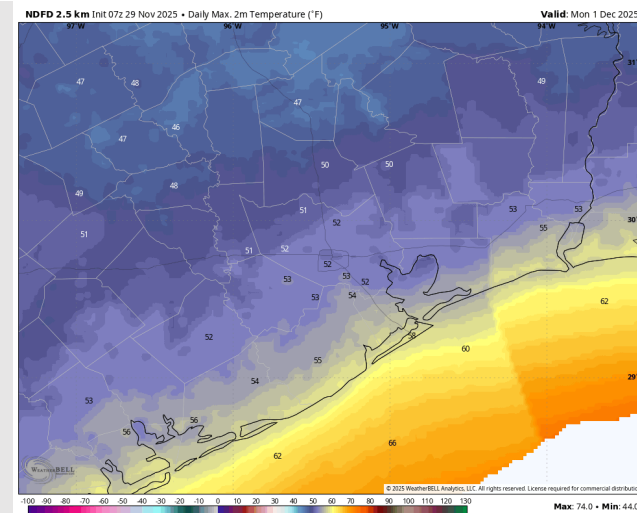
High Temps: **N of Morgan's Point:** Low 50s F. **S of Morgan's Point:** Upper 50s F.

Visibility: No fog concerns.

Precip Image: 12 PM CT



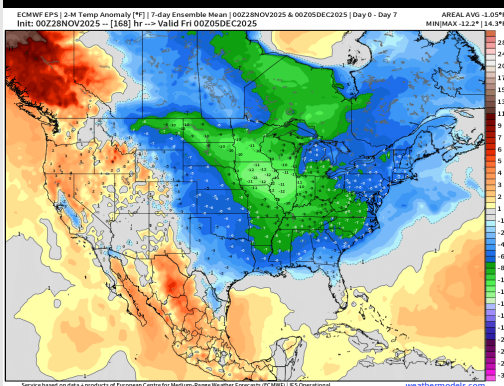
Wind Speed:
6 PM CT



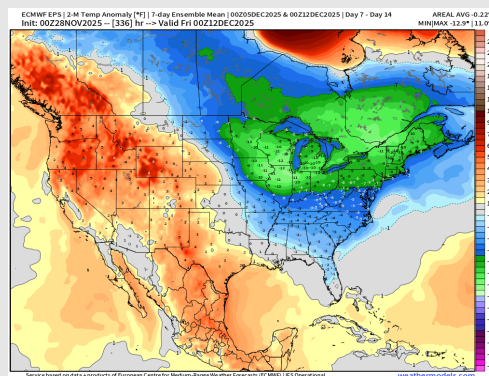
High Temps
Monday

Houston Pilots: 11/29/25

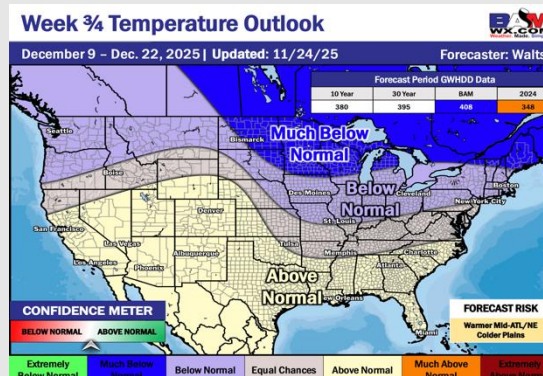
Next 7 Day Temperature Departure



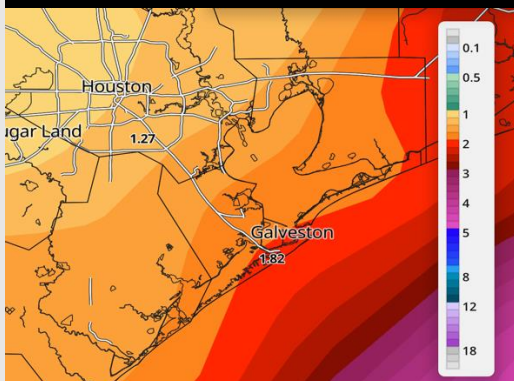
8-14 Day Temperature Departure



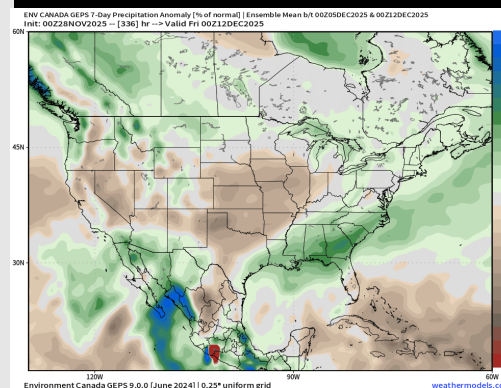
15-30 Day Temperature Departure



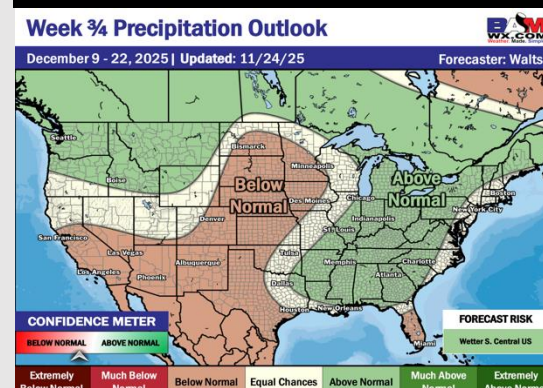
Next 7 Day Total Precipitation



8-14 Day % of Average Precip.



15-30 Day % of Average Precip.



- Below normal temperatures are favored over the next 7 days, with widespread heavy rains arriving Saturday and into early next week.
- Above normal temperatures and rainfall favored in the Week 2 timeframe.
- Above normal temperatures and below normal rainfall expected early to mid December.