

Houston Pilots Forecast Package



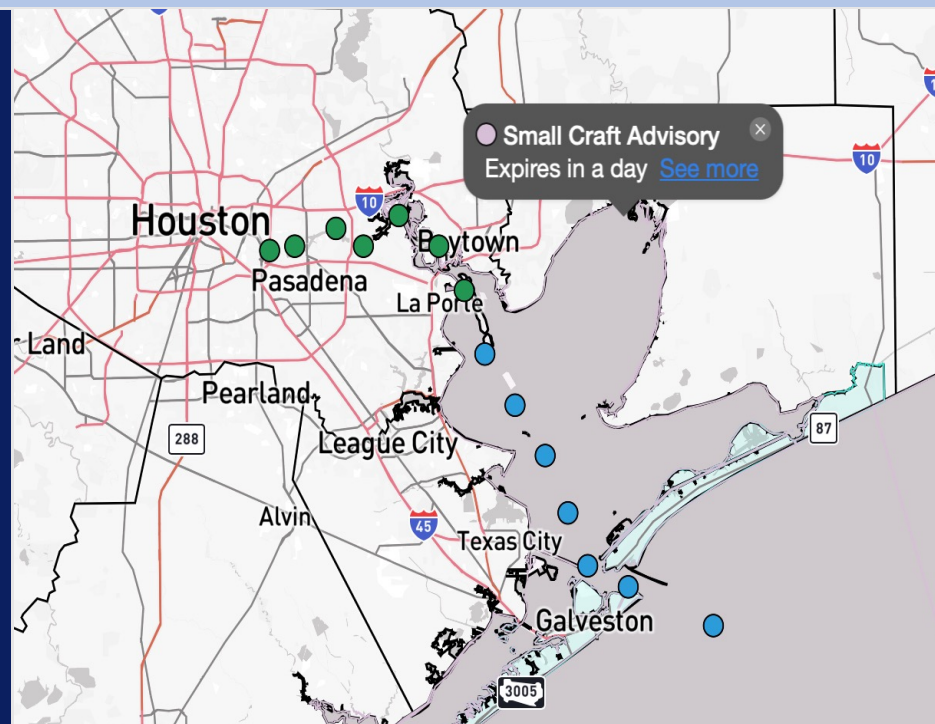
Updated: 3:45 PM CT

Friday, November 28, 2025

Forecaster: Tyler Riggles

Weather Headlines

- Zulu Port Trigger is in effect due to 6 – 7' waves anticipated at the Boarding Station. See Port Trigger slide for more information!
- Wind gusts up to 35 kts will be possible at times over the next 72 hours.
- Strong to severe thunderstorms will be possible Saturday evening.



Current Radar: 3:38 PM CT

As always, please do not hesitate to reach out to us with any forecast questions at (317)-560-8122. Press 1 for forecast questions.



You can also access real-time forecast updates and 24/7 meteorological chat assistance on your [Clarity](#) app.

Houston Pilots Port Trigger Update

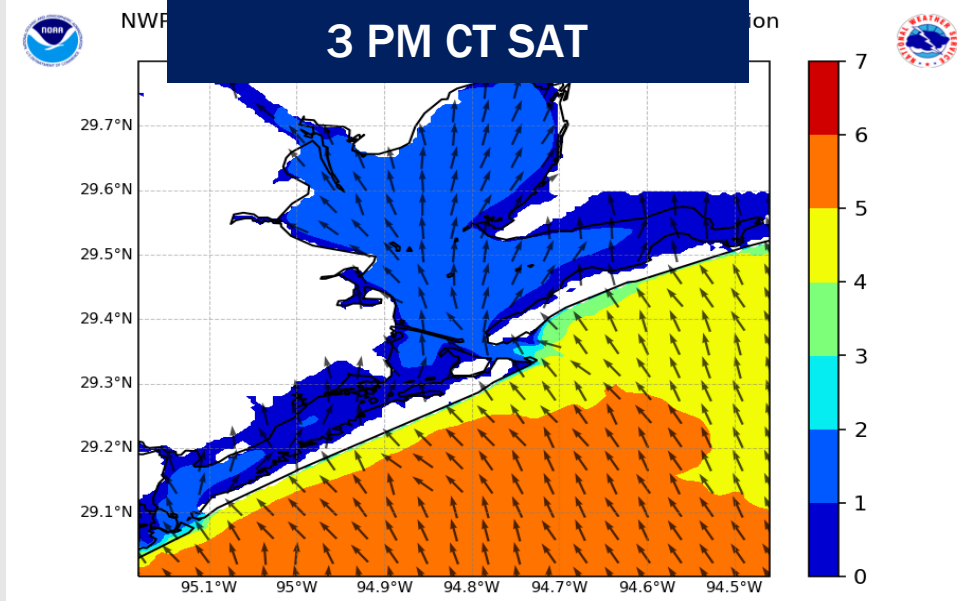
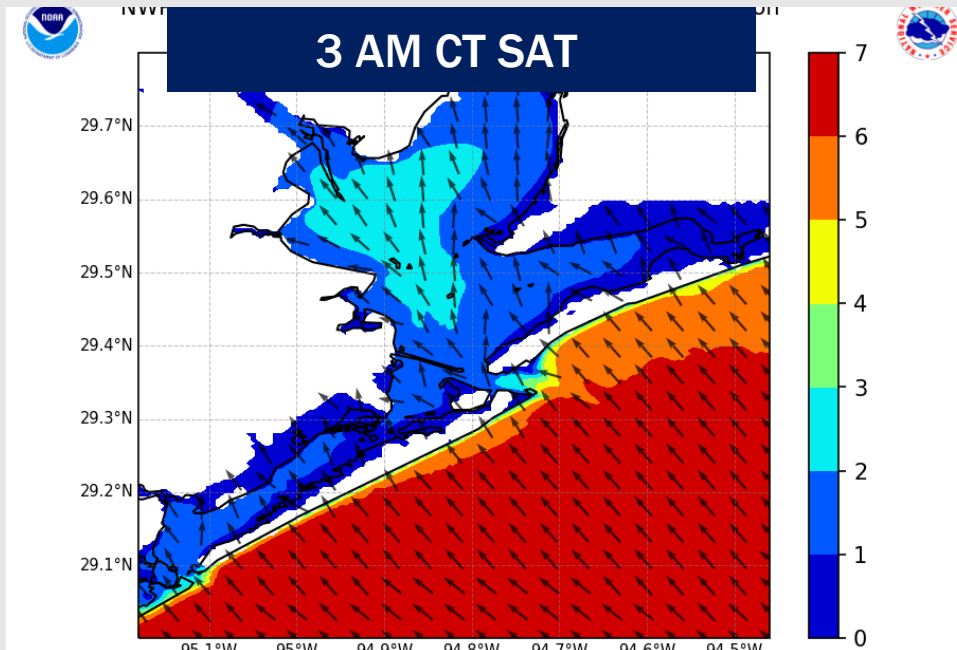
Port Condition	34 KTS+ Sustained Wind Trigger Reached at:	6 Foot Wave Trigger Reached at:	Time Remaining/Trigger Ends At:
Victor	—	—	—
Whiskey	—	PAST	PAST
X-Ray	—	PAST	PAST
Yankee	—	PAST	PAST
Zulu	—	CURRENT	3 PM SAT

Port Condition	Trigger Definition	Trigger Reached?
Victor	Hurricane entering/developing in Gulf of Mexico that's a threat to the area	N/A
Whiskey	72 hours prior to predicted sustained winds of 34+ KTS	PAST
X-Ray	48 hours prior to predicted sustained winds of 34+ KTS or 6' wave height	PAST
Yankee	24 hours prior to predicted sustained winds of 34+ KTS or 6' wave height	PAST
Zulu	12 hours prior to predicted sustained winds of 34+ KTS or 6' wave height	YES

NOTES:

Due to elevated winds and strong gusts, wave heights have reached 6' at the Boarding Station. Wave heights may periodically reach 7' at times through Saturday morning and the early afternoon. Wave heights are anticipated to drop below 6' by 3 PM Saturday.

Wave Height Forecast Update



Due to elevated winds and strong gusts, wave heights are expected to reach 6' by 9 PM FRI at the Boarding Station.

Wave heights of 6 – 7' will continue throughout the morning and early afternoon, dipping below 6' by 3 PM SAT.

Wave heights of 4 – 5' are anticipated to persist through Sunday.

Houston Pilots Extended Range Visibility Report



Monday 12/1/25

No fog is favored Monday.

Forecast Confidence



Wednesday 12/3/25

No fog is favored Wednesday.

Forecast Confidence



Tuesday 12/2/25

No fog is favored Tuesday.

Forecast Confidence



Chance for Fog

Monday AM	Unlikely
Monday PM	Unlikely
Tuesday AM	Unlikely
Tuesday PM	Unlikely
Wednesday AM	Unlikely
Wednesday PM	Unlikely

Houston Pilots Visibility Chart (miles)



Forecast Confidence

Above
Normal

Below
Normal

Visibility	Fri 5 pm	Fri 6 pm	Fri 7 pm	Fri 8 pm	Fri 9 pm	Fri 10 pm	Fri 11 pm	Sat 12 am	Sat 1 am	Sat 2 am	Sat 3 am	Sat 4 am	Sat 5 am	Sat 6 am	Sat 7 am	Sat 8 am	Sat 9 am	Sat 10 am	Sat 11 am	Sat 12 pm	Sat 1 pm	Sat 2 pm	Sat 3 pm	Sat 4 pm
Houston Pilots N - 610 Bridge	10	10	10	10	10	10	10	10	10	10	10	10	10	10	10	10	10	10	10	10	10	10	10	10
Houston Pilots M - Kinder 1	10	10	10	10	10	10	10	10	10	10	10	10	10	10	10	10	10	10	10	10	10	10	10	10
Houston Pilots L - Greens Bayou	10	10	10	10	10	10	10	10	10	10	10	10	10	10	10	10	10	10	10	10	10	10	10	10
Houston Pilots K - Shell Crude	10	10	10	10	10	10	10	10	10	10	10	10	10	10	10	10	10	10	10	10	10	10	10	10
Houston Pilots J - Lynchburg Ferries	10	10	10	10	10	10	10	10	10	10	10	10	10	10	10	10	10	10	10	10	10	10	10	10
Houston Pilots I - Exxon 3	10	10	10	10	10	10	10	10	10	10	10	10	10	10	10	10	10	10	10	10	10	10	10	10
Houston Pilots H - Morgans Point	10	10	10	10	10	10	10	10	10	10	10	10	10	10	10	10	10	10	10	10	10	10	10	10
Houston Pilots G - 75/76	10	10	10	10	10	10	10	10	10	10	10	10	10	10	10	10	10	10	10	10	10	10	10	10
Houston Pilots F - 63/64	10	10	10	10	10	10	10	10	10	10	10	10	10	10	10	10	10	10	10	10	10	10	10	10
Houston Pilots E - 51/52	10	10	10	10	10	10	10	10	10	10	10	10	10	10	10	10	10	10	10	10	10	10	10	10
Houston Pilots D - 37/38	10	10	10	10	10	10	10	10	10	10	10	10	10	10	10	10	10	10	10	10	10	10	10	10
Houston Pilots C - 25/26	10	10	10	10	10	10	10	10	10	10	10	10	10	10	10	10	10	10	10	10	10	10	10	10
Houston Pilots B - 11/12	10	10	10	10	10	10	10	10	10	10	10	10	10	10	10	10	10	10	10	10	10	10	10	10
Houston Pilots A - 1 & 2 Bravo	10	10	10	10	10	10	10	10	10	10	10	10	10	10	10	10	10	10	10	10	10	10	10	10

NOTE: This is automated data that may/may not agree with the official BAM thinking that’s found on the daily slides or special visibility report slides. This data should be used as a guide only

Houston Pilots Wind Chart



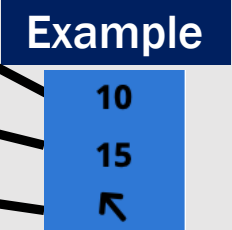
Forecast Confidence



Sustained Wind 10 Knots

Gusts 15 Knots

Wind from the SE



Wind	Fri 5 pm	Fri 6 pm	Fri 7 pm	Fri 8 pm	Fri 9 pm	Fri 10 pm	Fri 11 pm	Sat 12 am	Sat 1 am	Sat 2 am	Sat 3 am	Sat 4 am	Sat 5 am	Sat 6 am	Sat 7 am	Sat 8 am	Sat 9 am	Sat 10 am	Sat 11 am	Sat 12 pm	Sat 1 pm	Sat 2 pm	Sat 3 pm	Sat 4 pm
Houston Pilots N - 610 Bridge	15 28 ↖	14 25 ↖	13 22 ↖	13 23 ↖	13 23 ↖	13 23 ↖	13 24 ↖	13 23 ↖	13 22 ↖	12 22 ↖	12 21 ↖	12 20 ↖	12 20 ↖	10 18 ↖	10 18 ↖	12 20 ↖	12 21 ↖	13 22 ↖	13 24 ↖	14 25 ↖	13 26 ↖	13 26 ↖	13 25 ↖	12 24 ↖
Houston Pilots M - Kinder 1	15 26 ↖	14 25 ↖	12 22 ↖	13 23 ↖	13 24 ↖	13 23 ↖	13 24 ↖	13 24 ↖	13 23 ↖	12 22 ↖	12 21 ↖	12 20 ↖	12 20 ↖	10 18 ↖	10 18 ↖	12 20 ↖	12 21 ↖	13 22 ↖	13 24 ↖	14 25 ↖	13 25 ↖	13 26 ↖	13 25 ↖	12 24 ↖
Houston Pilots L - Greens Bayou	15 26 ↖	14 25 ↖	13 23 ↖	13 24 ↖	13 24 ↖	13 24 ↖	14 24 ↖	13 24 ↖	13 24 ↖	13 23 ↖	13 22 ↖	12 22 ↖	12 21 ↖	12 20 ↖	10 20 ↖	13 21 ↖	13 22 ↖	13 22 ↖	14 24 ↖	14 25 ↖	13 25 ↖	13 25 ↖	13 25 ↖	13 24 ↖
Houston Pilots K - Shell Crude	15 26 ↖	15 26 ↖	13 23 ↖	13 24 ↖	13 25 ↖	13 25 ↖	14 25 ↖	13 24 ↖	13 24 ↖	13 24 ↖	13 23 ↖	13 22 ↖	13 22 ↖	12 22 ↖	10 20 ↖	13 22 ↖	13 22 ↖	13 22 ↖	13 24 ↖	14 25 ↖	13 25 ↖	14 26 ↖	13 25 ↖	13 24 ↖
Houston Pilots J - Lynchburg Ferries	16 28 ↖	15 26 ↖	13 24 ↖	13 24 ↖	13 25 ↖	13 24 ↖	13 25 ↖	13 24 ↖	13 24 ↖	12 24 ↖	12 23 ↖	12 23 ↖	12 23 ↖	10 22 ↖	10 21 ↖	12 23 ↖	13 22 ↖	13 22 ↖	13 24 ↖	14 24 ↖	14 25 ↖	15 25 ↖	14 25 ↖	13 24 ↖
Houston Pilots I - Exxon 3	20 28 ↖	18 28 ↖	17 25 ↖	18 26 ↖	20 28 ↖	20 28 ↖	21 30 ↖	21 30 ↖	20 29 ↖	20 29 ↖	20 28 ↖	18 26 ↖	18 26 ↖	17 25 ↖	16 23 ↖	16 23 ↖	16 23 ↖	15 22 ↖	16 24 ↖	15 24 ↖	15 25 ↖	15 25 ↖	15 25 ↖	15 24 ↖
Houston Pilots H - Morgans Point	20 28 ↖	20 29 ↖	17 26 ↖	20 28 ↖	20 29 ↖	21 29 ↖	21 30 ↖	21 30 ↖	20 29 ↖	20 29 ↖	20 29 ↖	20 26 ↖	18 26 ↖	17 25 ↖	16 23 ↖	16 24 ↖	16 23 ↖	15 23 ↖	16 24 ↖	15 25 ↖	15 25 ↖	16 25 ↖	16 25 ↖	15 24 ↖
Houston Pilots G - 75/76	22 31 ↖	21 31 ↖	20 29 ↖	21 30 ↖	22 32 ↖	22 32 ↖	23 33 ↖	23 35 ↖	23 33 ↖	23 35 ↖	23 33 ↖	22 32 ↖	22 32 ↖	22 31 ↖	20 29 ↖	20 29 ↖	20 29 ↖	18 26 ↖	18 28 ↖	17 28 ↖	17 28 ↖	17 28 ↖	17 28 ↖	16 26 ↖
Houston Pilots F - 63/64	21 31 ↖	21 31 ↖	20 29 ↖	22 30 ↖	22 32 ↖	22 32 ↖	23 33 ↖	24 35 ↖	23 33 ↖	24 35 ↖	23 33 ↖	22 32 ↖	22 32 ↖	22 32 ↖	21 29 ↖	21 30 ↖	20 29 ↖	20 28 ↖	18 28 ↖	17 28 ↖	17 26 ↖	17 28 ↖	17 28 ↖	16 26 ↖
Houston Pilots E - 51/52	22 32 ↖	22 32 ↖	22 32 ↖	23 33 ↖	24 35 ↖	23 33 ↖	24 35 ↖	24 35 ↖	23 35 ↖	24 35 ↖	24 35 ↖	23 33 ↖	23 33 ↖	22 32 ↖	21 29 ↖	21 30 ↖	21 30 ↖	20 28 ↖	18 26 ↖	17 26 ↖	17 26 ↖	17 26 ↖	17 26 ↖	17 25 ↖
Houston Pilots D - 37/38	22 31 ↖	22 32 ↖	22 32 ↖	24 33 ↖	24 36 ↖	24 35 ↖	24 35 ↖	24 35 ↖	23 35 ↖	24 35 ↖	24 35 ↖	23 33 ↖	23 33 ↖	22 32 ↖	21 30 ↖	21 30 ↖	21 30 ↖	20 28 ↖	18 26 ↖	17 26 ↖	17 26 ↖	17 26 ↖	17 28 ↖	17 25 ↖
Houston Pilots C - 25/26	22 31 ↖	22 31 ↖	22 31 ↖	22 32 ↖	23 33 ↖	22 32 ↖	23 33 ↖	23 33 ↖	22 32 ↖	23 33 ↖	23 33 ↖	22 32 ↖	22 32 ↖	22 31 ↖	20 29 ↖	21 29 ↖	20 29 ↖	18 26 ↖	17 26 ↖	17 25 ↖	17 25 ↖	17 26 ↖	17 26 ↖	17 24 ↖
Houston Pilots B - 11/12	21 29 ↖	20 29 ↖	20 30 ↖	20 30 ↖	21 31 ↖	20 31 ↖	21 31 ↖	20 31 ↖	20 29 ↖	20 30 ↖	21 30 ↖	20 29 ↖	20 29 ↖	20 28 ↖	18 26 ↖	18 26 ↖	18 26 ↖	17 25 ↖	17 25 ↖	17 25 ↖	17 25 ↖	17 25 ↖	17 24 ↖	15 23 ↖
Houston Pilots A - 1 & 2 Bravo	22 31 ↖	21 30 ↖	22 31 ↖	22 32 ↖	24 35 ↖	24 35 ↖	24 35 ↖	24 35 ↖	23 35 ↖	24 35 ↖	24 35 ↖	24 36 ↖	24 35 ↖	23 33 ↖	21 30 ↖	22 30 ↖	21 31 ↖	20 30 ↖	20 28 ↖	20 28 ↖	18 26 ↖	18 26 ↖	17 25 ↖	16 24 ↖

NOTE: This is automated data that may/may not agree with the official BAM thinking that's found on the daily slides.
This data should be used as a guide only.

Houston Pilots: FRI. 11/28/2025

Forecast Discussion

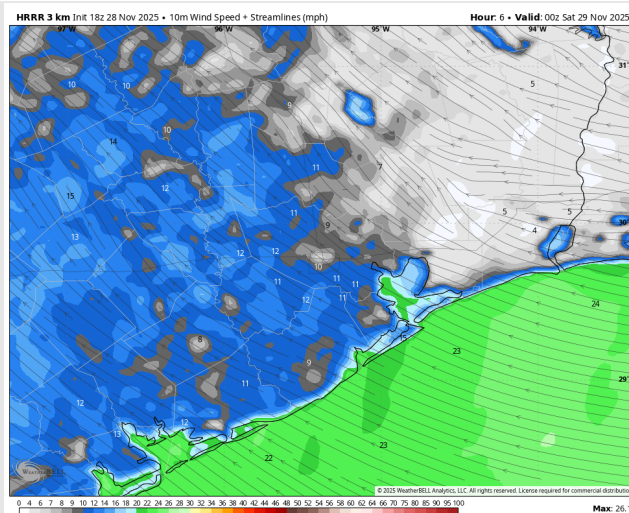
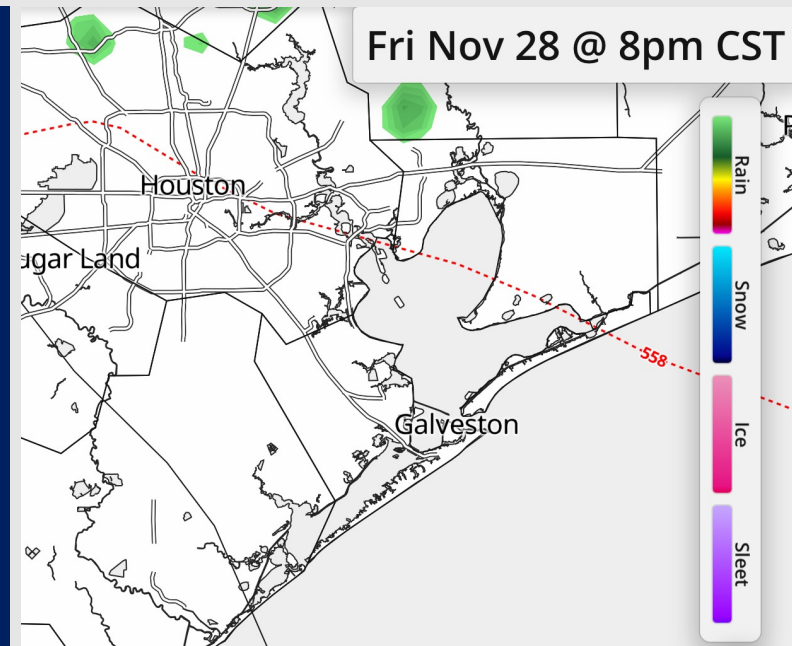
Precip: Hit/miss light drizzle/showers possible from 7PM - 12AM. Greater risk for Stations N of Morgan's Point.

Wind: Winds will be out of the E, shifting to be out of the SE after 11 AM. **N of Morgan's Point:** Winds of 7 - 12 kts. **S of Morgan's Point:** Winds will be at 16 - 22 kts for the remainder of the day. **Gusts of 20 - 25 kts will be possible for all Stations for the rest of the day. A few gusts of 30 - 35 kts will be possible S of Morgan's Point after 8 PM.**

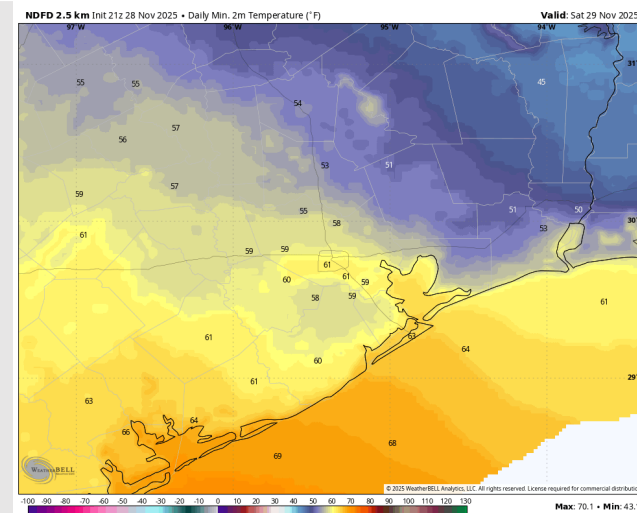
Low Temps: **N of Morgan's Point:** Low 60s F. **S of Morgan's Point:** Mid 60s F.

Visibility: No visibility concerns for the rest of the day.

Precip Image: 8 PM CT



Wind Speed:
6 PM CT



Low Temps
SAT AM

Houston Pilots: SAT. 11/29/2025

Forecast Discussion

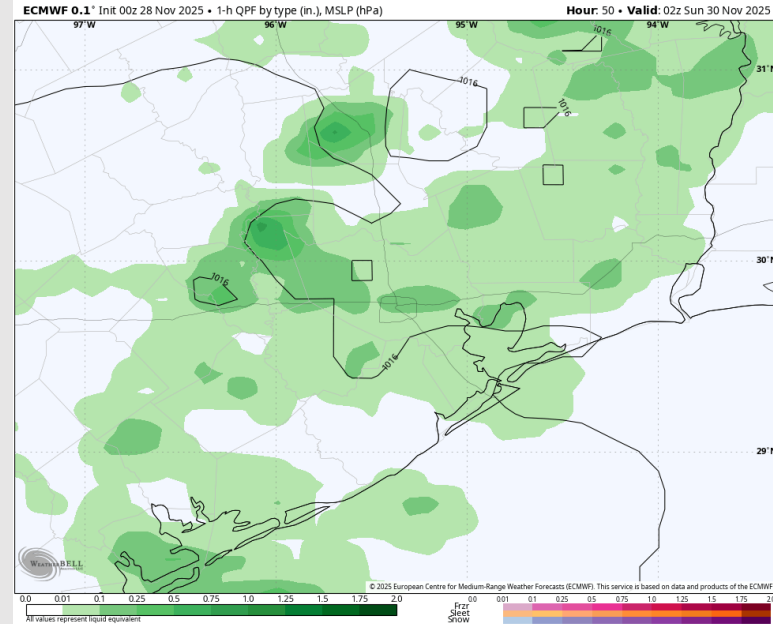
Precip: Scattered showers will be in play after 9AM. After 5PM, storms will be in the mix for all Stations. **A few storms may contain wind gusts of 35+ kts and hail.**

Wind: Winds will be out of the S/SE throughout the day. **N of Morgan's Point:** Winds will be at 6 – 12 kts. **S of Morgan's Point:** Winds will be at 16 – 22 kts through 5PM before decreasing to 8 – 13 kts the remainder of the day. **Wind gusts of 20 – 25 kts will be in play for all Stations through 5PM.** Periodic wind gusts of 30 – 35 kts will be possible for Stations S of Morgan's Point during that timeframe.

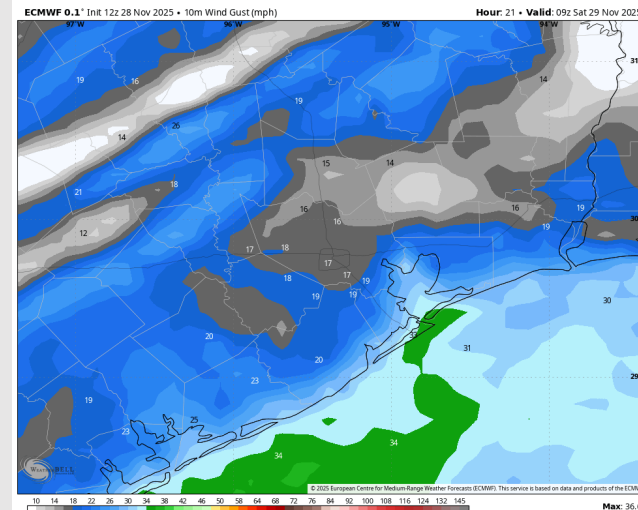
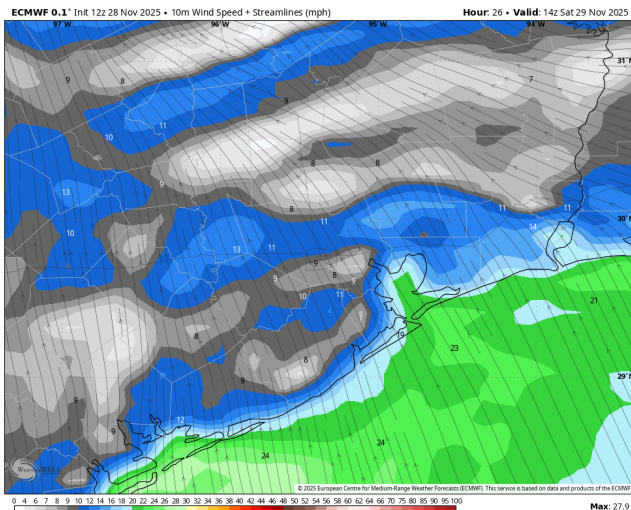
High Temps: **N of Morgan's Point:** Mid 70s F. **S of Morgan's Point:** Mid 70s F.

Visibility: No fog concerns, however, heavy downpours in the evening can reduce visibilities.

Precip Image: 8 PM CT



Wind Speed:
8 AM CT



**PEAK Wind
Gusts**

Houston Pilots: SUN. 11/30/2025

Forecast Discussion

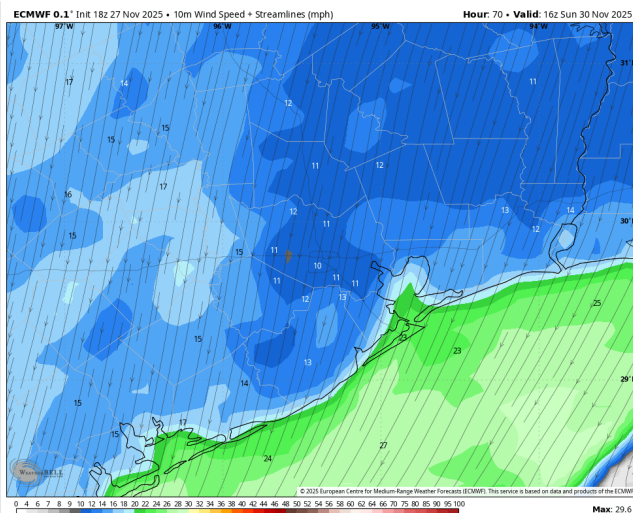
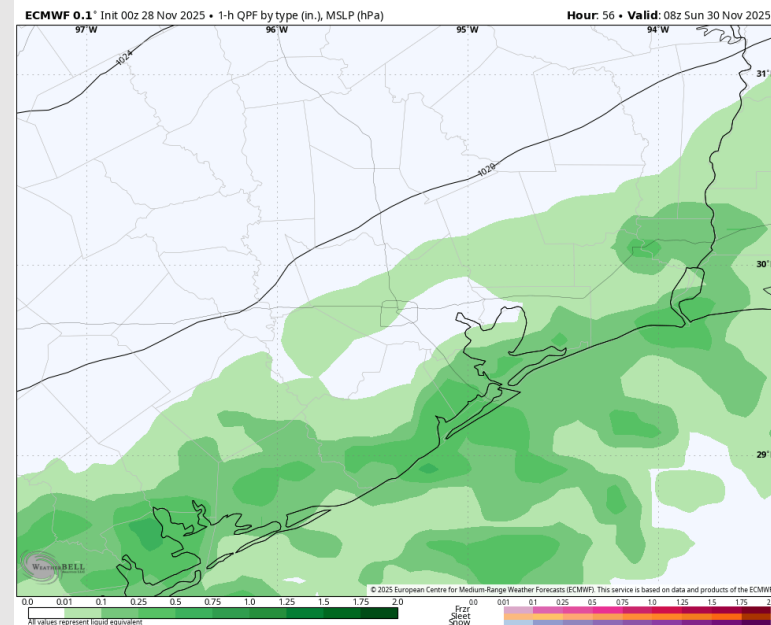
Precip: Showers and storms exit after 8AM with dry conditions the rest of the day.

Wind: Winds will be variable through 3AM before settling out of the N/NE. **N of Morgan's Point:** Winds of 5 – 10 kts. **S of Morgan's Point:** Winds will be at 15 – 20 kts throughout the day. **Wind gusts of 20 – 25 kts will be in play after 4AM for all Stations.** **Wind gusts of 30 - 35 kts will be possible S of Morgan's Point.**

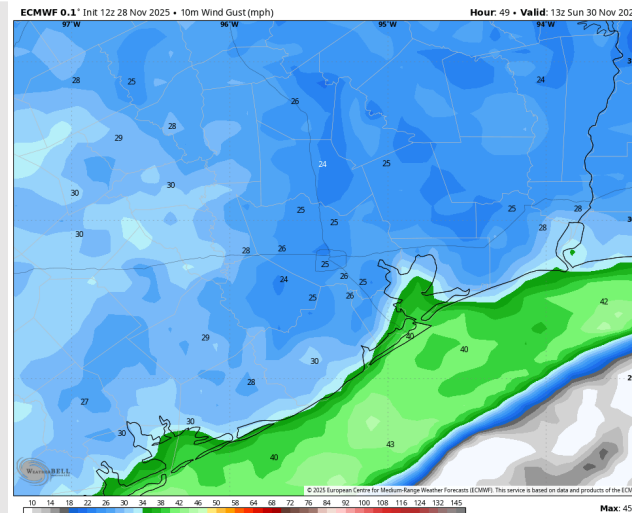
High Temps: **N of Morgan's Point:** Upper 50s F. **S of Morgan's Point:** Low 60s F.

Visibility: No visibility concerns.

Precip Image: 2 AM CT



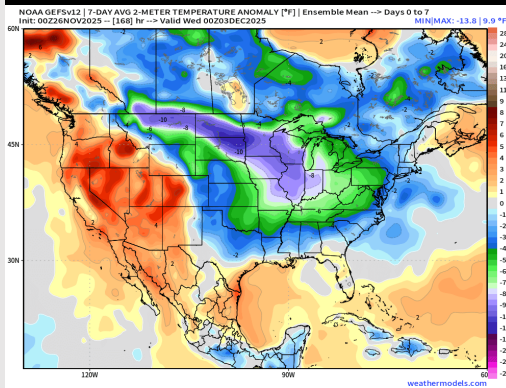
Wind Speed:
10 AM CT



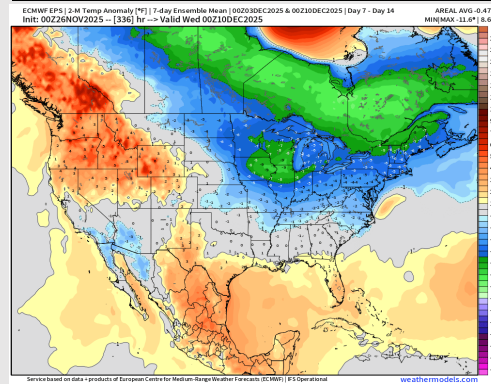
PEAK Wind
Gusts

Houston Pilots: 11/28/25

Next 7 Day Temperature Departure

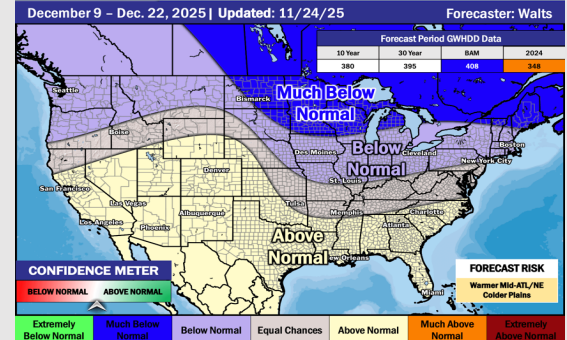


8-14 Day Temperature Departure

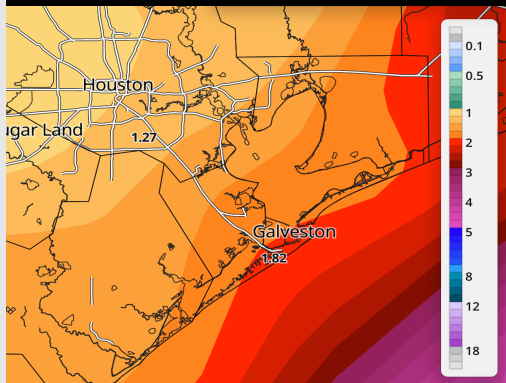


15-30 Day Temperature Departure

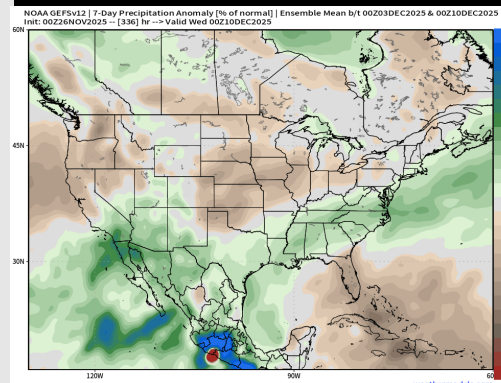
Week ¾ Temperature Outlook



Next 7 Day Total Precipitation

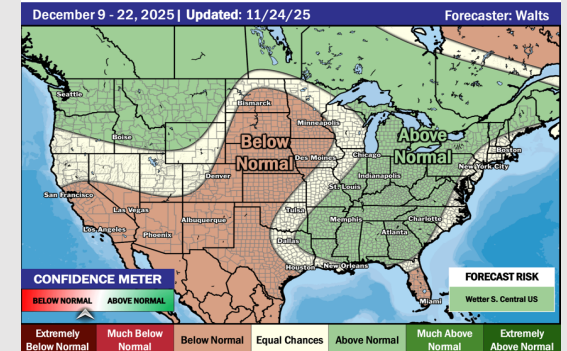


8-14 Day % of Average Precip.



15-30 Day % of Average Precip.

Week ¾ Precipitation Outlook



- Above normal temperatures are favored over the next 7 days, with widespread heavy rains arriving Saturday and into early next week.
- Above normal temperatures and rainfall favored in the Week 2 timeframe.
- Above normal temperatures and below normal rainfall expected early to mid December.