

# Houston Pilots Forecast Package



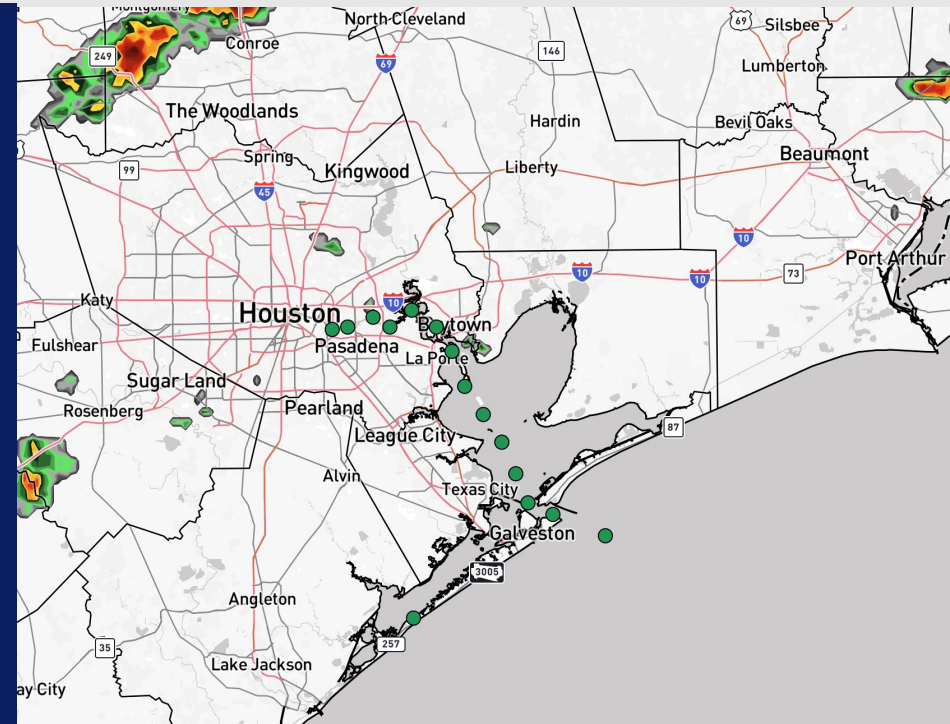
Updated: 2:55 PM CT

Friday, November 21, 2025

Forecaster: Sam Lang

## Weather Headlines

- **Patchy fog is in play N of Stations 11/12 from 1 -8 AM tomorrow AM.**
- **Scattered storm chances will be in play from 4 – 10PM, with lingering shower chances overnight.**
- **Gusts up to 35 kts and lightning possible with storms from 4PM to 10PM today.**



**Current Radar: 2:50 PM CT**

As always, please do not hesitate to reach out to us with any forecast questions at [\(317\)-560-8122](tel:(317)560-8122). Press 1 for forecast questions.




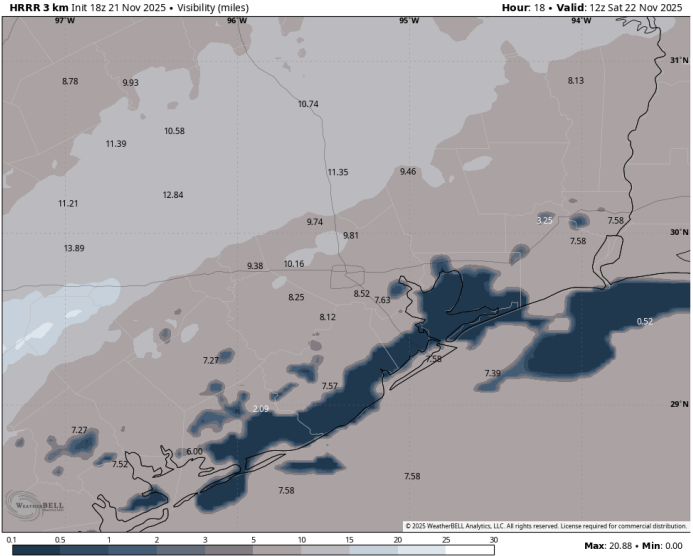
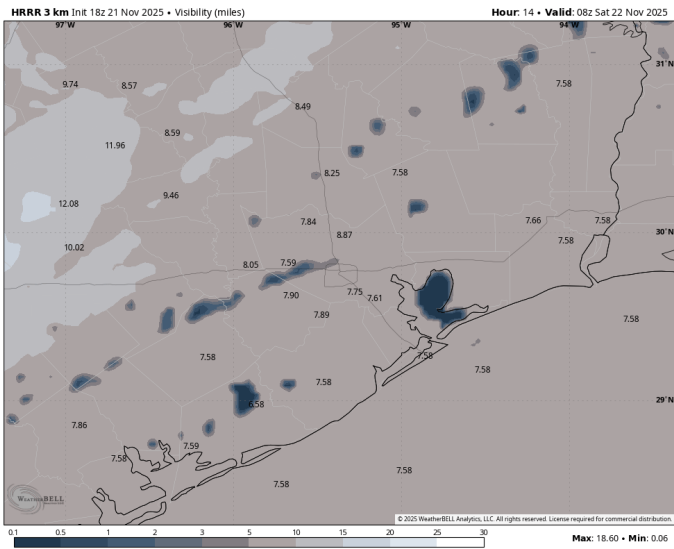
**You can also access real-time forecast updates and 24/7 meteorological chat assistance on your [Clarity](#) app.**

# Houston Pilots Visibility Report



## 2AM CT SAT Visibility      6 AM CT SAT Visibility

## Confidence



Patchy fog is favored to develop N of Stations 11/12 from 1AM – 8AM SAT AM. The greatest coverage will be from 11/12 to Morgan’s Point. Confidence remains lower on the exact timing of dense fog formation.

Visibilities of 1 - 2 miles will be possible through 8AM, with pockets of more dense fog, dropping visibilities to less than 1 mile, mainly for Stations between 11/12 and Morgan’s Point.

Fog will begin to clear out post 8AM.

TIMEFRAME DISCUSSED	THREAT
1AM – 8 AM SAT	Medium

# Houston Pilots Extended Range Visibility Report




## Monday 11/24/25

No fog is favored Monday.



## Tuesday 11/25/25

No fog is favored Tuesday.



## Wednesday 11/26/25

No fog is favored Wednesday.



## Chance for Fog

Monday AM	Unlikely
Monday PM	Unlikely
Tuesday AM	Unlikely
Tuesday PM	Unlikely
Wednesday AM	Unlikely
Wednesday PM	Unlikely

# Houston Pilots Visibility Chart (miles)



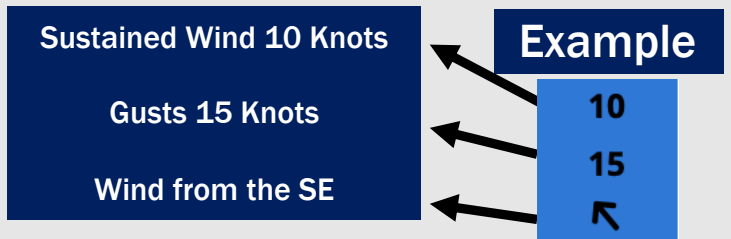
## Forecast Confidence



Visibility	Fri 4 pm	Fri 5 pm	Fri 6 pm	Fri 7 pm	Fri 8 pm	Fri 9 pm	Fri 10 pm	Fri 11 pm	Sat 12 am	Sat 1 am	Sat 2 am	Sat 3 am	Sat 4 am	Sat 5 am	Sat 6 am	Sat 7 am	Sat 8 am	Sat 9 am	Sat 10 am	Sat 11 am	Sat 12 pm	Sat 1 pm	Sat 2 pm	Sat 3 pm
Houston Pilots N - 610 Bridge	10	10	10	10	10	10	10	10	9	6.9	5.9	4.9	4.9	3.9	3.9	3.9	3.9	4.9	7.9	10	10	10	10	10
Houston Pilots M - Kinder 1	10	10	10	10	10	10	10	10	9	6.9	5.9	4.9	4.9	3.9	3.9	3.9	3.9	4.9	6.9	10	10	10	10	10
Houston Pilots L - Greens Bayou	10	10	10	10	10	10	10	10	7.9	6.9	4.9	4.9	4.9	3.9	3.9	3.9	3.9	4.9	6.9	10	10	10	10	10
Houston Pilots K - Shell Crude	10	10	10	10	10	10	10	10	9	6.9	5.9	4.9	4.9	3.9	3.9	3.9	3.9	4.9	6.9	10	10	10	10	10
Houston Pilots J - Lynchburg Ferries	10	10	10	10	10	10	10	10	7.9	6.9	4.9	4.9	4.9	3.9	3.9	3.9	3.9	4.9	6.9	10	10	10	10	10
Houston Pilots I - Exxon 3	10	10	10	10	10	10	10	10	7.9	6.9	5.9	4.9	4.9	3.9	3.9	3.9	3.9	3.9	6.9	10	10	10	10	10
Houston Pilots H - Morgans Point	10	10	10	10	10	10	10	10	7.9	6.9	3.9	4.9	4.9	3.9	3.9	3.9	2.9	3.9	6.9	10	10	10	10	10
Houston Pilots G - 75/76	10	10	10	10	10	10	10	10	6.9	4.9	2	1.1	0.8	0.7	1.6	1.1	1.1	2.9	4.9	7.9	10	10	10	10
Houston Pilots F - 63/64	10	10	10	10	10	10	10	10	4.9	2.9	2	0.5	0.5	0.5	0.7	0.7	0.7	1.6	3.9	6.9	10	10	10	10
Houston Pilots E - 51/52	10	10	10	10	10	10	10	10	4.9	2.9	0.8	0.5	0.5	0.5	0.7	0.7	0.7	1.6	3.9	6.9	9	10	10	10
Houston Pilots D - 37/38	10	10	10	10	10	10	10	10	6.9	3.9	2	0.5	0.5	0.5	0.7	0.7	0.7	1.6	3.9	6.9	9	10	10	10
Houston Pilots C - 25/26	10	10	10	10	10	10	10	10	7.9	6.9	3.9	0.8	0.8	0.7	0.7	0.7	0.7	1.6	4.9	6.9	10	10	10	10
Houston Pilots B - 11/12	10	10	10	10	10	10	10	10	7.9	6.9	5.9	3.9	2.9	2	2.9	2.9	2.5	2.9	4.9	7.9	10	10	10	10
Houston Pilots A - 1 & 2 Bravo	10	10	10	10	10	10	10	10	6.9	5.9	5.9	5.9	5.9	4.9	4.9	4.9	3.9	3.9	5.9	6.9	9	10	10	10

**NOTE: This is automated data that may/may not agree with the official B.A.M. thinking that's found on the daily slides or special visibility report slides. This data should be used as a guide only**

# Houston Pilots Wind Chart



Wind	Fri 5 pm	Fri 6 pm	Fri 7 pm	Fri 8 pm	Fri 9 pm	Fri 10 pm	Fri 11 pm	Sat 12 am	Sat 1 am	Sat 2 am	Sat 3 am	Sat 4 am	Sat 5 am	Sat 6 am	Sat 7 am	Sat 8 am	Sat 9 am	Sat 10 am	Sat 11 am	Sat 12 pm	Sat 1 pm	Sat 2 pm	Sat 3 pm	Sat 4 pm	
Houston Pilots N - 610 Bridge	6 12 ↑	6 10 ↑	3 8 ↑	3 7 ↑	3 7 ↑	3 7 ↑	3 7 ↑	3 7 ↑	3 7 ↑	3 7 ↑	3 7 ↑	3 7 ↑	3 7 ↑	3 7 ↑	3 7 ↑	3 7 ↑	5 8 ↓	5 9 ↓	6 10 ↓	6 12 ↓	6 13 ↓	6 12 ↓	6 13 ↓	6 13 ↓	6 13 ↓
Houston Pilots M - Kinder 1	6 12 ↑	6 10 ↑	5 8 ↑	3 7 ↑	3 7 ↑	3 7 ↑	3 7 ↑	3 7 ↑	3 7 ↑	3 7 ↑	3 7 ↑	3 7 ↑	3 7 ↑	3 7 ↑	3 7 ↑	3 7 ↑	5 8 ↓	5 9 ↓	6 10 ↓	6 12 ↓	6 13 ↓	6 12 ↓	6 13 ↓	6 13 ↓	6 13 ↓
Houston Pilots L - Greens Bayou	6 12 ↑	6 10 ↑	3 8 ↑	3 7 ↑	3 7 ↑	3 7 ↑	3 7 ↑	3 7 ↑	3 7 ↑	3 7 ↑	3 7 ↑	3 7 ↑	3 7 ↑	3 7 ↑	3 7 ↑	3 7 ↑	5 8 ↓	6 9 ↓	6 10 ↓	6 12 ↓	6 13 ↓	6 12 ↓	6 13 ↓	6 13 ↓	6 13 ↓
Houston Pilots K - Shell Crude	6 12 ↑	6 10 ↑	5 8 ↑	3 7 ↑	3 7 ↑	3 7 ↑	3 7 ↑	3 7 ↑	3 7 ↑	3 7 ↑	3 7 ↑	3 7 ↑	3 7 ↑	3 7 ↑	3 7 ↑	3 7 ↑	5 8 ↓	6 9 ↓	6 10 ↓	6 12 ↓	6 12 ↓	6 13 ↓	6 13 ↓	6 13 ↓	6 12 ↓
Houston Pilots J - Lynchburg Ferries	6 12 ↑	5 10 ↑	3 8 ↑	3 7 ↑	3 7 ↑	3 7 ↑	3 7 ↑	3 7 ↑	3 7 ↑	2 7 ↑	2 7 ↑	2 7 ↑	3 7 ↑	3 7 ↑	3 7 ↑	3 7 ↑	5 8 ↓	6 9 ↓	6 10 ↓	6 12 ↓	6 12 ↓	6 13 ↓	6 13 ↓	6 13 ↓	6 12 ↓
Houston Pilots I - Exxon 3	8 14 ↑	8 12 ↑	7 10 ↑	7 9 ↑	6 9 ↑	6 9 ↑	6 9 ↑	6 9 ↑	6 9 ↑	6 8 ↑	6 8 ↑	6 8 ↑	6 8 ↑	6 8 ↑	6 8 ↑	6 8 ↑	7 9 ↓	7 10 ↓	7 10 ↓	7 12 ↓	7 13 ↓	7 13 ↓	7 13 ↓	7 13 ↓	7 14 ↓
Houston Pilots H - Morgans Point	8 14 ↑	8 13 ↑	7 10 ↑	7 10 ↑	6 9 ↑	6 9 ↑	6 9 ↑	6 9 ↑	6 9 ↑	6 8 ↑	6 8 ↑	6 8 ↑	6 8 ↑	6 8 ↑	6 8 ↑	6 8 ↑	6 9 ↓	6 10 ↓	6 10 ↓	6 12 ↓	6 13 ↓	6 12 ↓	6 13 ↓	6 13 ↓	6 13 ↓
Houston Pilots G - 75/76	9 15 ↑	8 14 ↑	8 12 ↑	8 12 ↑	8 10 ↑	8 10 ↑	7 10 ↑	7 10 ↑	7 10 ↑	7 9 ↑	6 9 ↑	6 9 ↑	6 9 ↑	6 9 ↑	6 9 ↑	7 10 ↓	7 10 ↓	7 10 ↓	7 12 ↓	7 12 ↓	7 13 ↓	7 12 ↓	7 13 ↓	7 13 ↓	7 13 ↓
Houston Pilots F - 63/64	9 15 ↑	8 14 ↑	8 12 ↑	8 12 ↑	8 10 ↑	8 10 ↑	7 10 ↑	7 10 ↑	7 10 ↑	7 9 ↑	6 9 ↑	6 9 ↑	6 9 ↑	6 9 ↑	6 9 ↑	7 10 ↓	7 10 ↓	7 10 ↓	7 12 ↓	7 12 ↓	7 12 ↓	7 12 ↓	7 12 ↓	7 12 ↓	7 12 ↓
Houston Pilots E - 51/52	9 15 ↑	8 14 ↑	8 12 ↑	8 12 ↑	8 10 ↑	8 10 ↑	7 10 ↑	7 10 ↑	7 10 ↑	7 9 ↑	6 9 ↑	6 9 ↑	6 9 ↑	6 9 ↑	6 9 ↑	7 10 ↓	7 10 ↓	7 10 ↓	7 12 ↓	7 12 ↓	7 12 ↓	7 12 ↓	7 12 ↓	7 10 ↓	7 10 ↓
Houston Pilots D - 37/38	9 15 ↑	8 14 ↑	8 12 ↑	8 12 ↑	8 10 ↑	8 10 ↑	7 10 ↑	7 10 ↑	7 10 ↑	7 9 ↑	6 9 ↑	6 9 ↑	6 9 ↑	6 9 ↑	6 9 ↑	7 10 ↓	7 10 ↓	7 10 ↓	7 12 ↓	7 12 ↓	7 12 ↓	7 12 ↓	7 12 ↓	7 10 ↓	7 10 ↓
Houston Pilots C - 25/26	9 15 ↑	8 14 ↑	8 12 ↑	8 12 ↑	7 10 ↑	7 10 ↑	7 10 ↑	7 10 ↑	6 9 ↑	6 9 ↑	6 8 ↑	6 8 ↑	6 8 ↑	6 8 ↑	6 8 ↑	7 10 ↓	7 10 ↓	7 10 ↓	7 12 ↓	7 12 ↓	7 12 ↓	7 12 ↓	7 12 ↓	7 10 ↓	7 10 ↓
Houston Pilots B - 11/12	8 15 ↑	8 14 ↑	7 12 ↑	7 12 ↑	6 10 ↑	6 10 ↑	6 10 ↑	6 10 ↑	6 10 ↑	6 9 ↑	6 8 ↑	6 8 ↑	6 8 ↑	6 8 ↑	6 8 ↑	7 10 ↓	7 10 ↓	7 10 ↓	7 12 ↓	7 12 ↓	7 12 ↓	7 12 ↓	7 12 ↓	7 10 ↓	7 10 ↓
Houston Pilots A - 1 & 2 Bravo	8 15 ↑	8 14 ↑	8 13 ↑	8 13 ↑	8 13 ↑	8 13 ↑	8 12 ↑	8 12 ↑	8 12 ↑	7 10 ↑	7 10 ↑	7 10 ↑	7 10 ↑	6 9 ↑	7 10 ↑	7 10 ↑	7 10 ↑	7 10 ↑	7 12 ↓	7 12 ↓	6 12 ↓	6 10 ↓	5 9 ↓	3 9 ↓	5 9 ↓

**NOTE: This is automated data that may/may not agree with the official BAM thinking that's found on the daily slides. This data should be used as a guide only.**

# Houston Pilots: FRI. 11/21/2025



## Forecast Discussion

**Precip:** Isolated rain chances in play through 4PM. Scattered rain and storm chances will be in play for Stations N. of Morgan's Point from 4PM to 10PM. Greatest coverage will be N of all Stations.

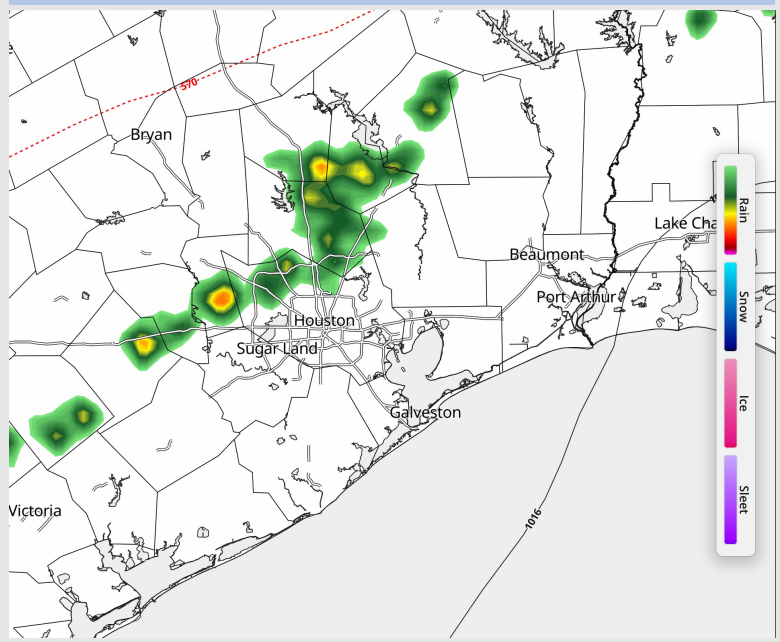
**Risks will be lightning and wind gusts up to 35 kts from 4PM - 10PM.**

**Wind:** Winds will be out of the S. **N of Morgan's Point:** Winds will be at 3 – 8 kts. **S of Morgan's Point:** Winds will be at 7 - 12 kts.

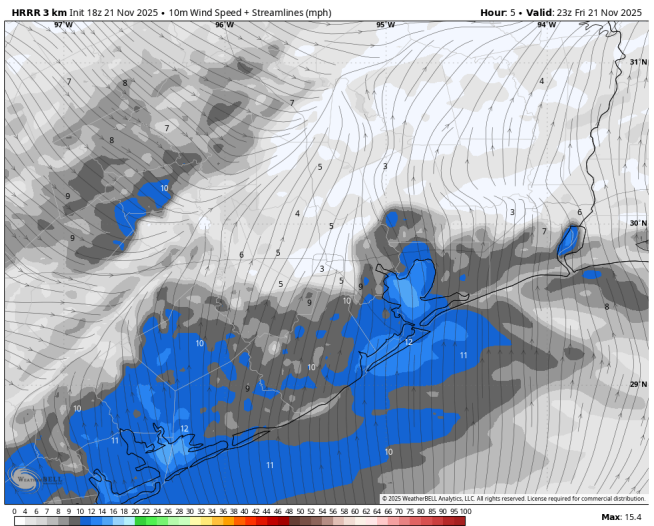
**Low Temps:** **N of Morgan's Point:** Upper 60s F. **S of Morgan's Point:** Low 70s F.

**Visibility:** Patchy fog will be in play N of 11/12 from 1AM – 8AM SAT AM. See visibility slide for more details!

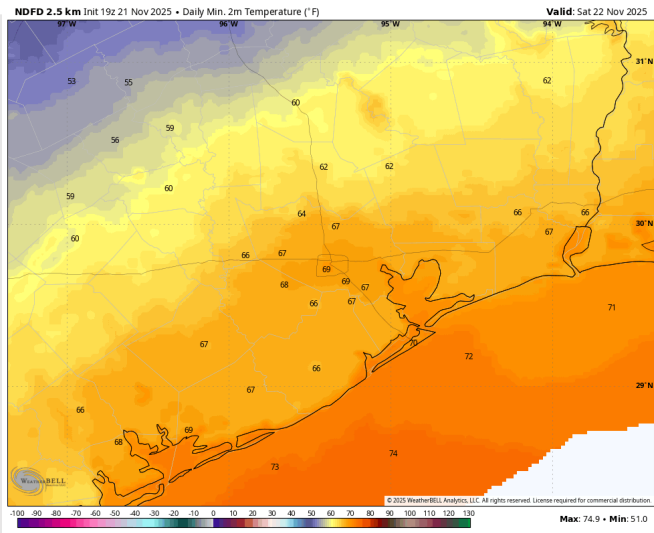
## Precip Image: 8 PM CT



Wind Speed:  
6 PM CT



Low Temps  
SAT AM



# Houston Pilots: SAT. 11/22/2025



## Forecast Discussion

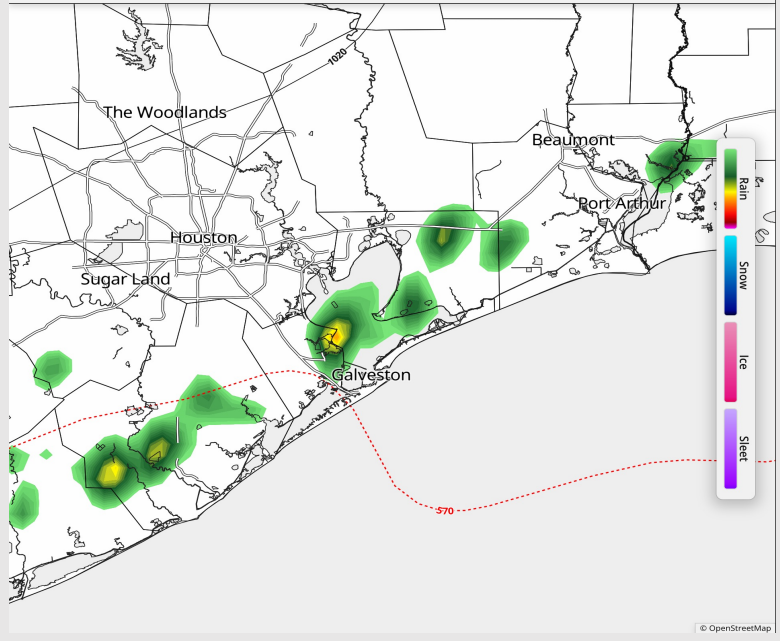
**Precip:** A line of showers will slowly push from NW to SE from 3AM – 9AM. Dry conditions favored for the remainder of the day.

**Wind:** Winds will gradually shift clockwise out of the SW to out of the E from 12AM – 8AM as a front slowly pushes out to sea. Winds to remain out of the N for the remainder of the day. **N of Morgan's Point:** Winds of 5 – 10 kts. **S of Morgan's Point:** Winds will be at 4 – 9 kts, increasing to 8 – 13 kts after 9AM.

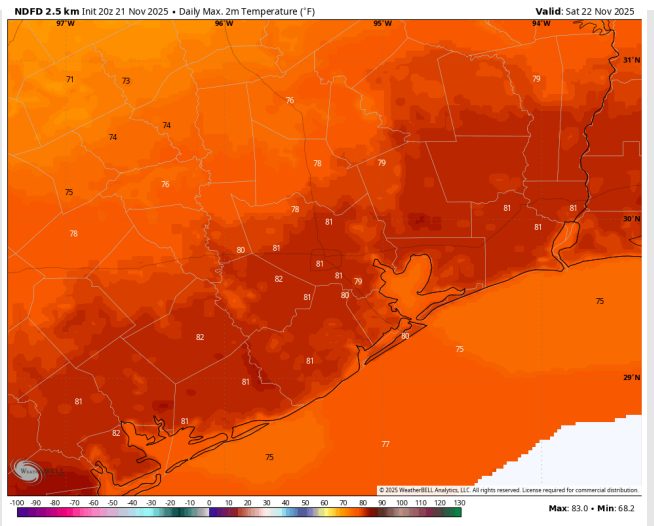
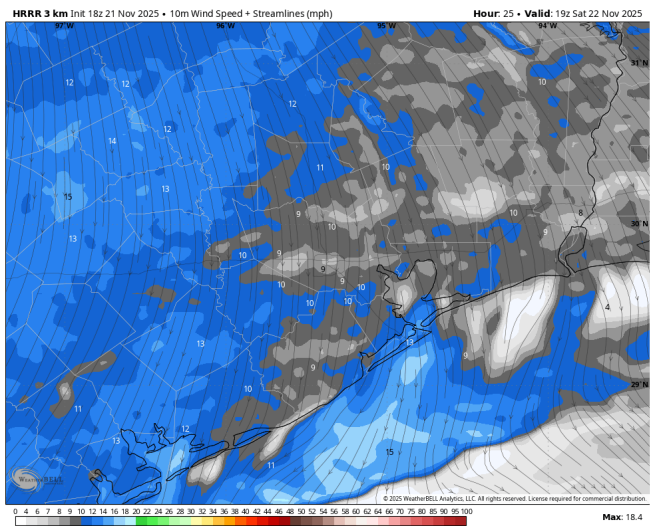
**High Temps:** **N of Morgan's Point:** Lower 80s F. **S of Morgan's Point:** Mid 70s F.

**Visibility:** Patchy fog will be in play N of 11/12 from 1AM – 8AM. See visibility slide for more details!

## Precip Image: 7 AM CT



**Wind Speed:  
1 PM CT**



**High Temps  
Saturday**

# Houston Pilots: SUN. 11/23/2025



## Forecast Discussion

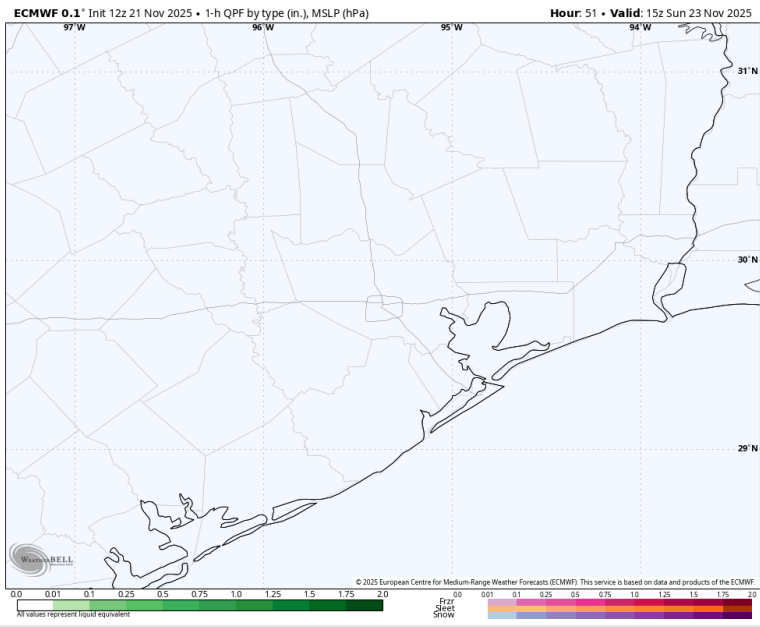
**Precip:** Favoring dry conditions.

**Wind:** Winds will be out of the N/NE, rotating clockwise to be out of the ESE after 2PM. **N of Morgan's Point:** Winds will be at 2 – 7 kts. **S of Morgan's Point:** Winds will be at 8 – 13 kts. **Sporadic wind gusts up to 20 kts will be possible S of Morgan's Point through 9AM.**

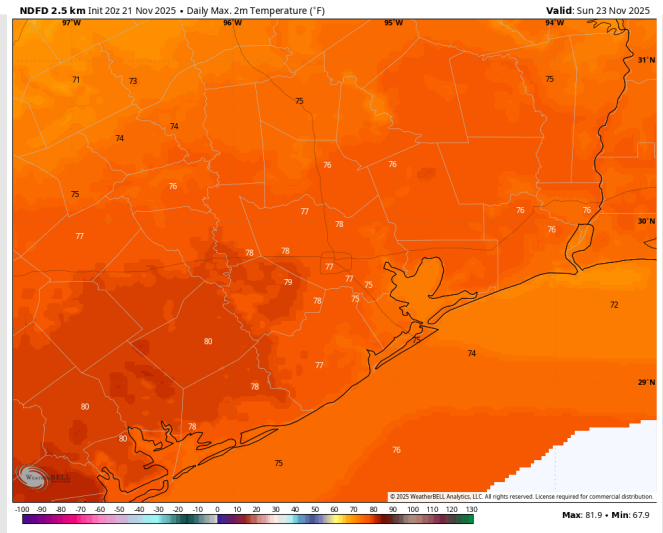
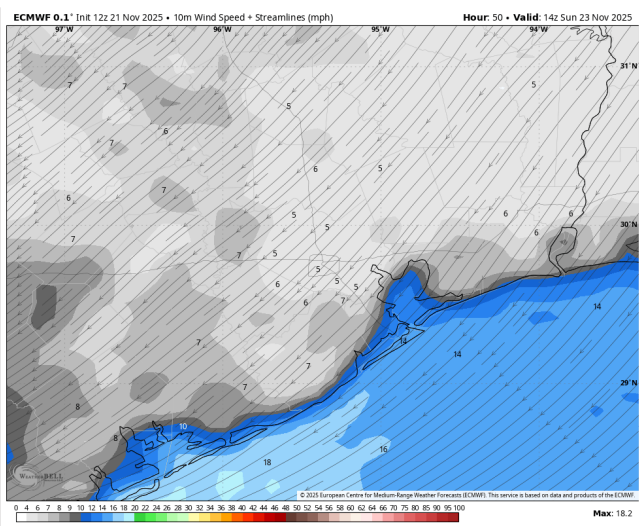
**High Temps:** **N of Morgan's Point:** Mid 70s F. **S of Morgan's Point:** Mid 70s F.

**Visibility:** No fog concerns Sunday.

## Precip Image: 9 AM CT



Wind Speed:  
8 AM CT

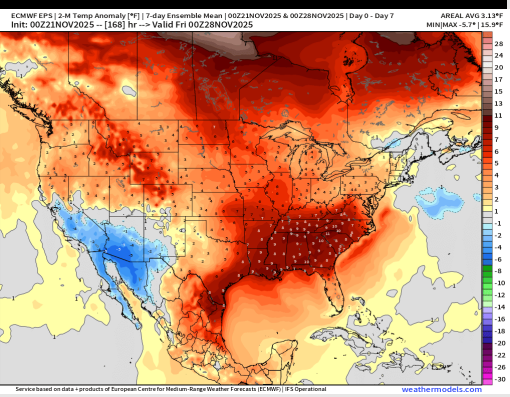


High Temps  
Sunday

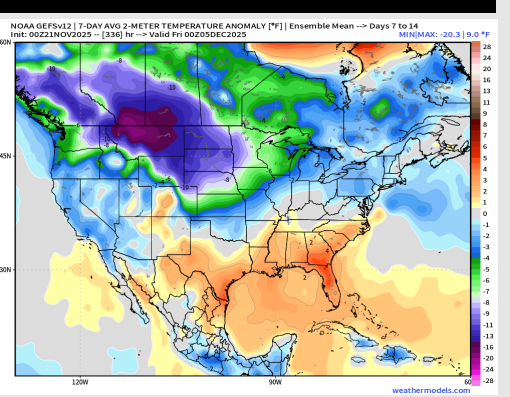


# Houston Pilots: 11/21/25

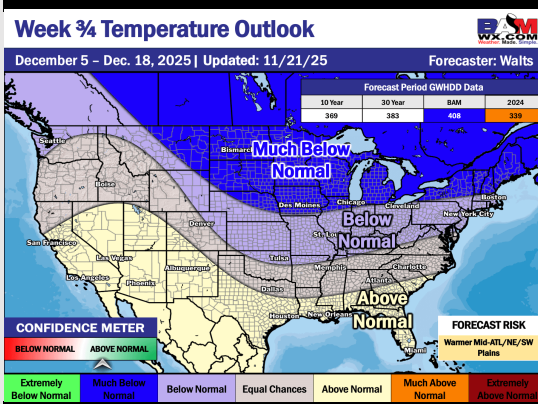
## Next 7 Day Temperature Departure



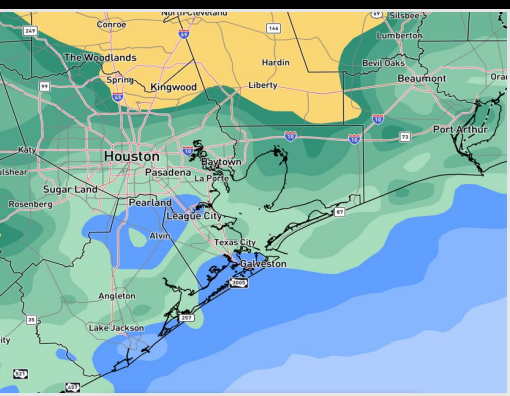
## 8-14 Day Temperature Departure



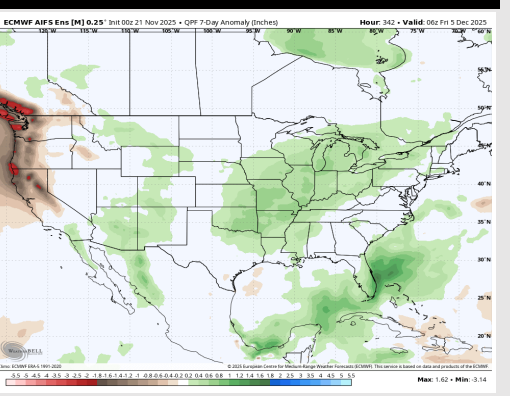
## 15-30 Day Temperature Departure



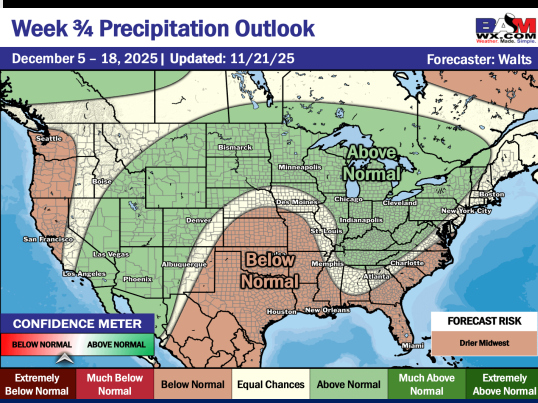
## Next 7 Day Total Precipitation



## 8-14 Day % of Average Precip.



## 15-30 Day % of Average Precip.



- Above normal temperatures and scattered rain chances throughout the week.
- Seasonable to below normal temperatures are favored into mid-end of Week 2.
- Near normal rain chances will be in play for the week 2 time period.