

# Houston Pilots Forecast Package



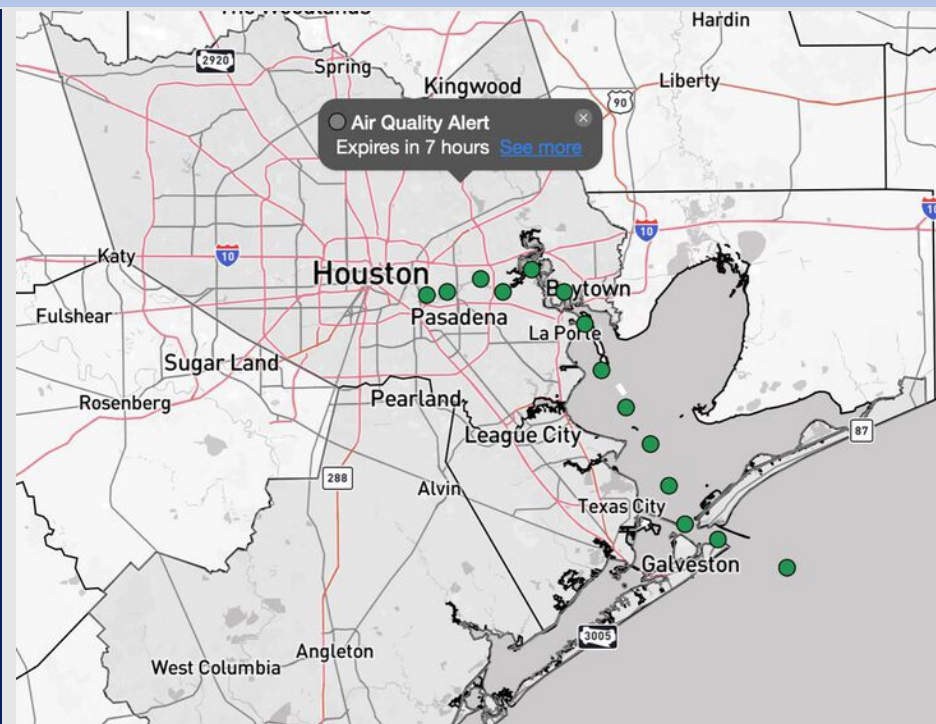
Updated: 12:35 PM CT

Wednesday, October 1, 2025

Forecaster: Hope Kleitsch

## Weather Headlines

- Isolated showers will be possible at times over the next 72 hours.
- **Gusty winds come into play FRI with gusts of 20 – 25 kts at times.**
- No tropical activity is favored in the Gulf over the next 7-10 days.



**Current Radar: 12:35 PM CT**

As always, please do not hesitate to reach out to us with any forecast questions at **(317)-560-8122**. Press **1** for forecast questions.

You can also access real-time forecast updates and 24/7 meteorological chat assistance on your **Clarity** app. Click [here](#) for login assistance.

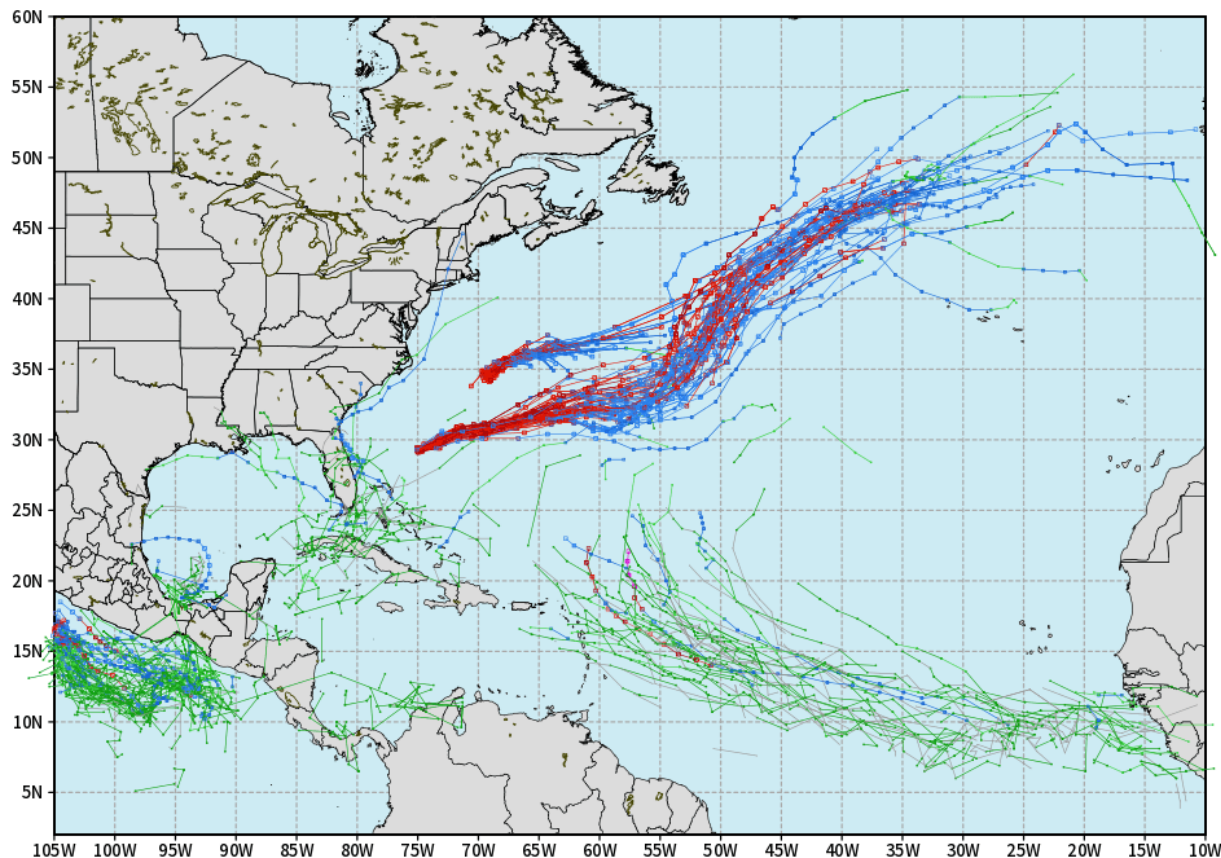


# Houston Pilots Tropical Update

## 10-Day Tropical Outlook

ECMWF ATLANTIC EPS Cyclone Locations --> Next [10-days]  
INIT: 00Z01OCT2025 --> UNTIL 00Z21OCT2025

o-o ENSEMBLE MEAN  
o-o 1000 - 1010 hPa  
o-o 980 - 999 hPa  
o-o 960 - 979 hPa  
o-o 950 - 959 hPa  
o-o < 950 hPa



[weathermodels.com](http://weathermodels.com)

No tropical development favored in the Gulf over the next 7-10 days.

Hurricane Imelda is favored to stay in the Atlantic.

# Houston Pilots Visibility Chart (miles)



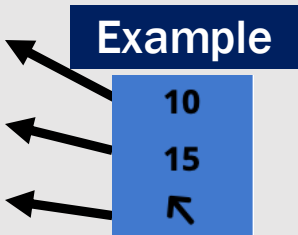
Visibility	Wed 2 pm	Wed 3 pm	Wed 4 pm	Wed 5 pm	Wed 6 pm	Wed 7 pm	Wed 8 pm	Wed 9 pm	Wed 10 pm	Wed 11 pm	Thu 12 am	Thu 1 am	Thu 2 am	Thu 3 am	Thu 4 am	Thu 5 am	Thu 6 am	Thu 7 am	Thu 8 am	Thu 9 am	Thu 10 am	Thu 11 am	Thu 12 pm	Thu 1 pm
Houston Pilots N - 610 Bridge	10	10	10	10	10	10	10	10	10	10	10	10	10	10	10	10	10	10	10	10	10	10	10	10
Houston Pilots M - Kinder 1	10	10	10	10	10	10	10	10	10	10	10	10	10	10	10	10	10	10	10	10	10	10	10	10
Houston Pilots L - Greens Bayou	10	10	10	10	10	10	10	10	10	10	10	10	10	10	10	10	10	10	10	10	10	10	10	10
Houston Pilots K - Shell Crude	10	10	10	10	10	10	10	10	10	10	10	10	10	10	10	10	10	10	10	10	10	10	10	10
Houston Pilots J - Lynchburg Ferries	10	10	10	10	10	10	10	10	10	10	10	10	10	10	10	10	10	10	10	10	10	10	10	10
Houston Pilots I - Exxon 3	10	10	10	10	10	10	10	10	10	10	10	10	10	10	10	10	10	10	10	10	10	10	10	10
Houston Pilots H - Morgans Point	10	10	10	10	10	10	10	10	10	10	10	10	10	10	10	10	10	10	10	10	10	10	10	10
Houston Pilots G - 75/76	10	10	10	10	10	10	10	10	10	10	10	10	10	10	10	10	10	10	10	7.9	10	10	10	10
Houston Pilots F - 63/64	10	10	10	10	10	10	10	10	10	10	10	10	10	10	10	10	10	10	10	7.9	10	10	10	10
Houston Pilots E - 51/52	10	10	10	10	10	10	10	10	10	10	10	10	10	10	10	10	10	10	10	7.9	10	10	10	10
Houston Pilots D - 37/38	10	10	10	10	10	10	10	10	10	10	10	10	10	10	10	10	10	10	10	7.9	10	10	10	10
Houston Pilots C - 25/26	10	10	10	10	10	10	10	10	10	10	10	10	10	10	10	10	10	10	10	9	10	10	10	10
Houston Pilots B - 11/12	10	10	10	10	10	10	10	10	10	10	10	10	10	10	10	10	10	10	10	7.9	10	10	10	10
Houston Pilots A - 1 & 2 Bravo	10	10	10	10	10	10	10	10	10	10	10	10	10	10	10	10	10	10	10	7.9	10	10	10	10

**NOTE:** This is automated data that may/may not agree with the official BAM thinking that's found on the daily slides or special visibility report slides. This data should be used as a guide only

# Houston Pilots Wind Chart



Sustained Wind 10 Knots  
Gusts 15 Knots  
Wind from the SE



Wind	Wed 2 pm	Wed 3 pm	Wed 4 pm	Wed 5 pm	Wed 6 pm	Wed 7 pm	Wed 8 pm	Wed 9 pm	Wed 10 pm	Wed 11 pm	Thu 12 am	Thu 1 am	Thu 2 am	Thu 3 am	Thu 4 am	Thu 5 am	Thu 6 am	Thu 7 am	Thu 8 am	Thu 9 am	Thu 10 am	Thu 11 am	Thu 12 pm	Thu 1 pm
Houston Pilots N - 610 Bridge	3	3	3	5	5	5	5	3	3	3	2	1	1	1	1	2	2	2	3	3	3	5	6	6
	8	8	9	9	10	10	10	8	7	6	6	5	3	5	5	5	5	5	6	7	8	9	10	12
	↓	↓	↓	↓	↓	↓	↓	↓	↓	↓	↑	↑	↑	↑	↓	↓	↓	↓	↓	↓	↓	↓	↓	↓
Houston Pilots M - Kinder 1	3	3	5	5	5	5	5	3	3	3	2	1	1	1	1	2	2	2	3	3	3	5	6	6
	8	8	9	9	10	10	10	8	7	6	5	5	3	3	5	5	5	5	6	7	8	9	10	12
	↓	↓	↓	↓	↓	↓	↓	↓	↓	↓	↑	↑	↑	↑	↓	↓	↓	↓	↓	↓	↓	↓	↓	↓
Houston Pilots L - Greens Bayou	3	3	3	5	5	5	5	3	3	2	1	1	1	1	1	1	2	2	3	3	3	5	6	6
	7	8	8	9	9	9	9	8	7	6	5	3	3	3	5	5	5	5	6	7	8	9	10	10
	↓	↓	↓	↓	↓	↓	↓	↓	↓	↓	↑	↑	↑	↑	↓	↓	↓	↓	↓	↓	↓	↓	↓	↓
Houston Pilots K - Shell Crude	3	3	3	5	5	5	5	3	3	2	1	1	1	1	1	2	2	2	3	3	3	5	6	6
	7	8	9	9	9	9	9	8	7	6	5	3	3	3	5	5	5	5	6	7	8	9	10	10
	↓	↓	↓	↓	↓	↓	↓	↓	↓	↓	↑	↑	↑	↑	↓	↓	↓	↓	↓	↓	↓	↓	↓	↓
Houston Pilots J - Lynchburg Ferries	2	2	3	3	3	3	5	3	2	2	1	1	1	1	1	1	2	2	3	3	3	5	6	6
	7	7	8	8	8	9	9	7	6	6	5	3	2	3	3	5	5	5	6	7	8	9	10	10
	↓	↓	↓	↓	↓	↓	↓	↓	↓	↓	↑	↑	↑	↑	↓	↓	↓	↓	↓	↓	↓	↓	↓	↓
Houston Pilots I - Exxon 3	5	5	5	6	6	7	8	7	6	5	3	3	3	3	3	5	6	6	6	7	7	7	7	7
	9	9	9	10	10	10	12	9	8	8	7	6	6	5	6	7	7	8	9	9	10	10	12	12
	↓	↓	↓	↓	↓	↓	↓	↓	↓	↓	↑	↑	↑	↑	↓	↓	↓	↓	↓	↓	↓	↓	↓	↓
Houston Pilots H - Morgans Point	5	5	5	6	6	7	8	7	6	5	3	3	3	3	3	5	6	6	6	6	7	7	7	7
	9	9	9	10	10	10	12	9	8	8	7	6	6	5	6	7	7	8	9	10	10	10	12	12
	↓	↓	↓	↓	↓	↓	↓	↓	↓	↓	↑	↑	↑	↑	↓	↓	↓	↓	↓	↓	↓	↓	↓	↓
Houston Pilots G - 75/76	3	5	5	5	6	7	8	7	6	6	5	3	3	3	5	6	6	7	8	8	8	8	7	7
	8	8	9	10	10	12	13	10	9	8	7	7	6	6	7	8	8	9	12	12	12	12	13	12
	↓	↓	↓	↓	↓	↓	↓	↓	↓	↓	↑	↑	↑	↑	↓	↓	↓	↓	↓	↓	↓	↓	↓	↓
Houston Pilots F - 63/64	3	3	5	5	6	6	8	7	6	6	5	3	3	3	5	6	6	7	8	8	8	8	7	6
	8	8	9	10	10	12	12	10	9	8	7	7	6	6	7	8	9	10	12	12	12	13	13	12
	↓	↓	↓	↓	↓	↓	↓	↓	↓	↓	↑	↑	↑	↑	↓	↓	↓	↓	↓	↓	↓	↓	↓	↓
Houston Pilots E - 51/52	3	3	3	5	6	6	8	6	6	6	5	3	3	3	5	6	6	7	8	8	8	8	7	7
	9	8	9	9	10	12	12	9	8	8	7	7	6	6	7	8	9	10	12	12	12	13	13	12
	↓	↓	↓	↓	↓	↓	↓	↓	↓	↓	↑	↑	↑	↑	↓	↓	↓	↓	↓	↓	↓	↓	↓	↓
Houston Pilots D - 37/38	3	3	3	5	6	6	7	6	6	5	3	3	3	3	5	6	6	7	8	8	8	8	8	7
	8	8	8	9	10	10	12	9	8	8	7	6	6	6	7	8	9	10	12	12	12	13	13	12
	↓	↓	↓	↓	↓	↓	↓	↓	↓	↓	↑	↑	↑	↑	↓	↓	↓	↓	↓	↓	↓	↓	↓	↓
Houston Pilots C - 25/26	5	5	5	5	5	6	7	6	6	5	3	3	3	3	5	6	6	7	8	8	8	8	8	7
	9	8	8	9	9	10	10	9	8	8	7	6	6	6	6	7	8	10	12	12	12	13	13	13
	↓	↓	↓	↓	↓	↓	↓	↓	↓	↓	↑	↑	↑	↑	↓	↓	↓	↓	↓	↓	↓	↓	↓	↓
Houston Pilots B - 11/12	5	5	5	5	5	6	6	5	3	3	3	3	3	3	3	5	6	7	7	7	8	8	8	7
	9	9	9	9	10	10	10	8	8	8	7	6	6	6	6	7	8	10	12	12	12	13	13	13
	↓	↓	↓	↓	↓	↓	↓	↓	↓	↓	↑	↑	↑	↑	↓	↓	↓	↓	↓	↓	↓	↓	↓	↓
Houston Pilots A - 1 & 2 Bravo	3	5	3	5	5	6	6	5	5	3	3	3	3	3	3	6	6	7	8	8	8	8	8	8
	9	9	9	9	9	10	10	8	8	7	7	6	6	5	6	8	9	10	13	13	14	14	14	13
	↓	↓	↓	↓	↓	↓	↓	↓	↓	↓	↑	↑	↑	↑	↓	↓	↓	↓	↓	↓	↓	↓	↓	↓

NOTE: This is automated data that may/may not agree with the official BAM thinking that's found on the daily slides.  
This data should be used as a guide only.



# Houston Pilots: WED. 10/1/2025

## Forecast Discussion

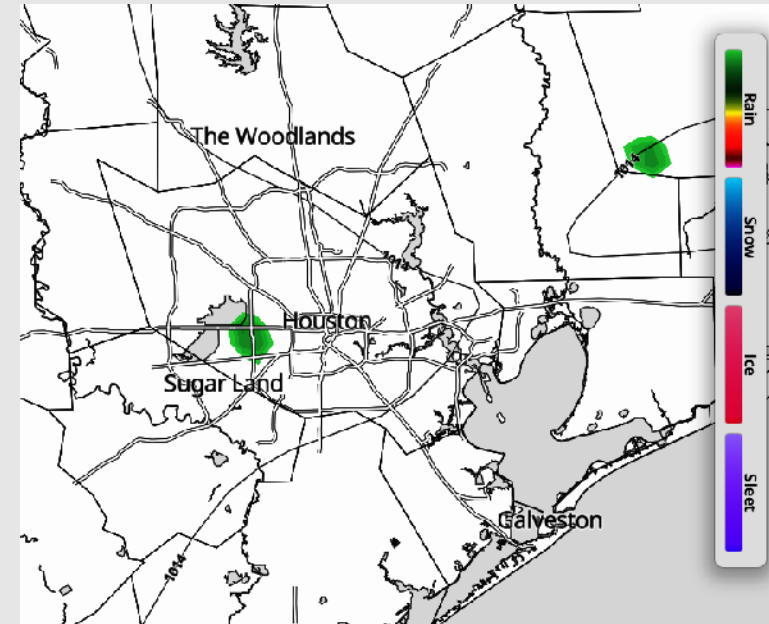
**Precip:** Very isolated, light showers in play from 2 – 8 PM, however dry conditions are favored for most.

**Wind:** Winds will be out of the N/NE, rotating to be out of the SE after 5PM. **N of Morgan's Point:** Winds will be at 2 – 7 kts. **S of Morgan's Point:** Winds will be at 4 – 9 kts.

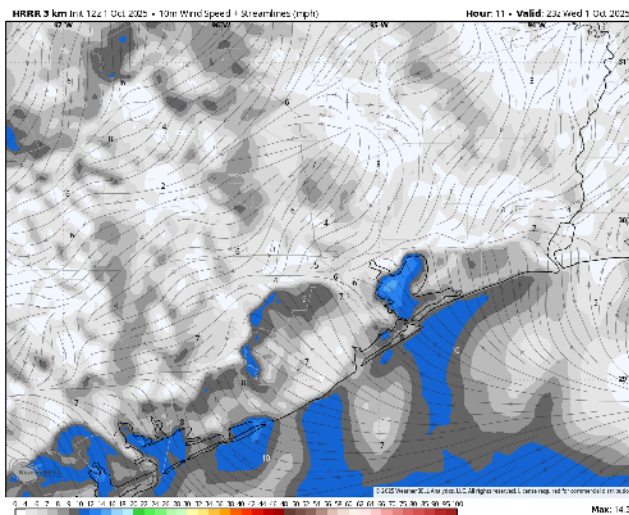
**Low Temps:** **N of Morgan's Point:** Low 70s F. **S of Morgan's Point:** Mid 70s F.

**Visibility:** No visibility concerns Wednesday.

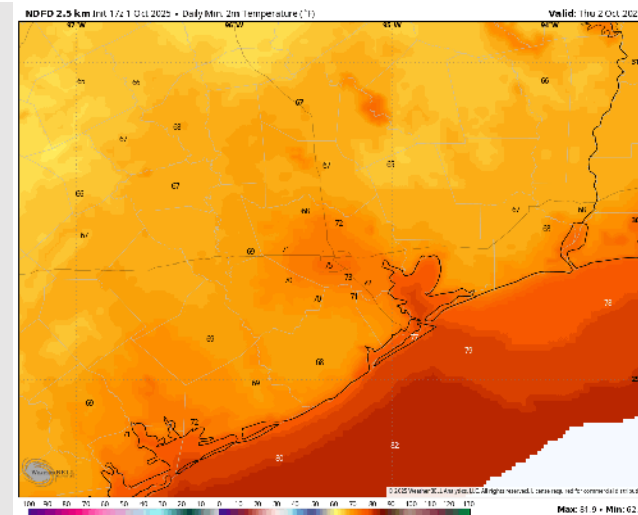
## Precip Image: 6 PM CT



Wind Speed:  
6 PM CT



Low Temps  
THU AM



# Houston Pilots: THU. 10/2/2025

## Forecast Discussion

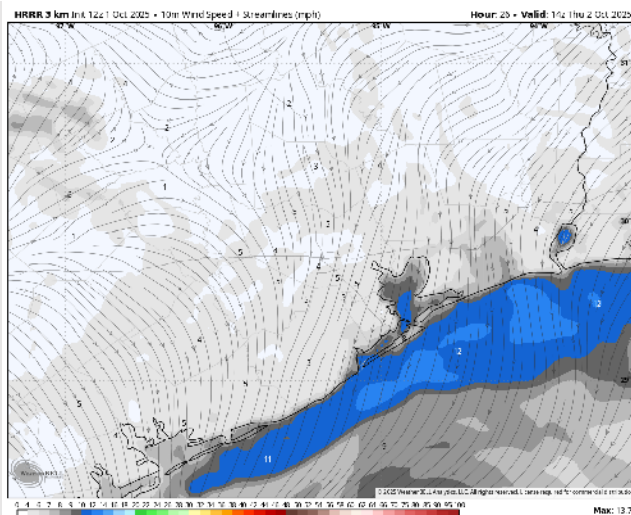
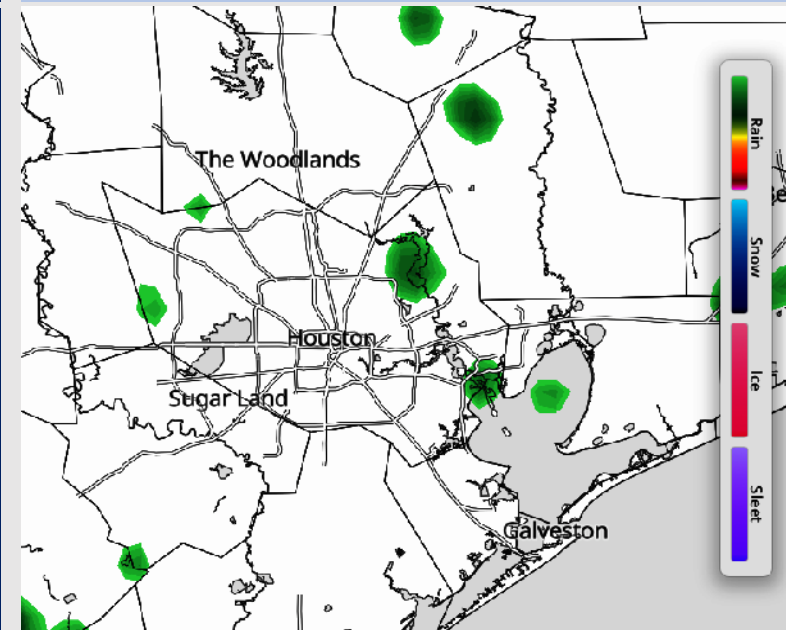
**Precip:** Isolated light showers will be possible for all Stations from 3PM to 7PM.

**Wind:** Winds will be generally out of the N/NE through 3 PM before shifting out of the E/SE. **N of Morgan's Point:** Winds will be at 2 – 7 kts. **S of Morgan's Point:** Winds will be at 4 – 9 kts through 6 PM before increasing to 6 – 11 kts.

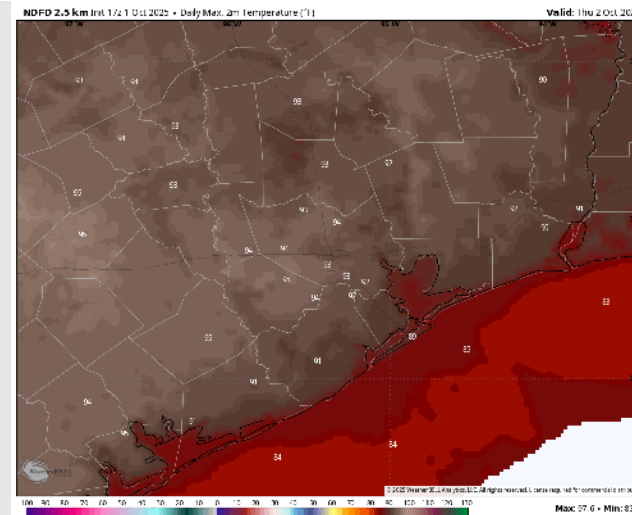
**High Temps:** **N of Morgan's Point:** Low 90s. **S of Morgan's Point:** High 80s F.

**Visibility:** No visibility concerns for Thursday.

## Precip Image: 5 PM CT



Wind Speed:  
9 AM CT



High Temps  
Thursday

# Houston Pilots: FRI. 10/3/2025

## Forecast Discussion

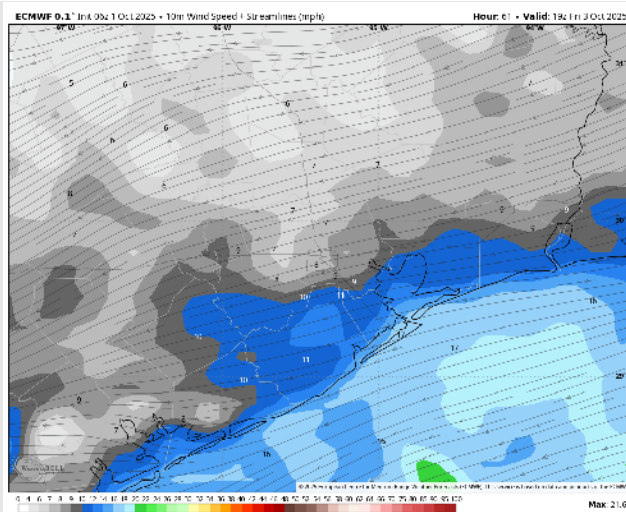
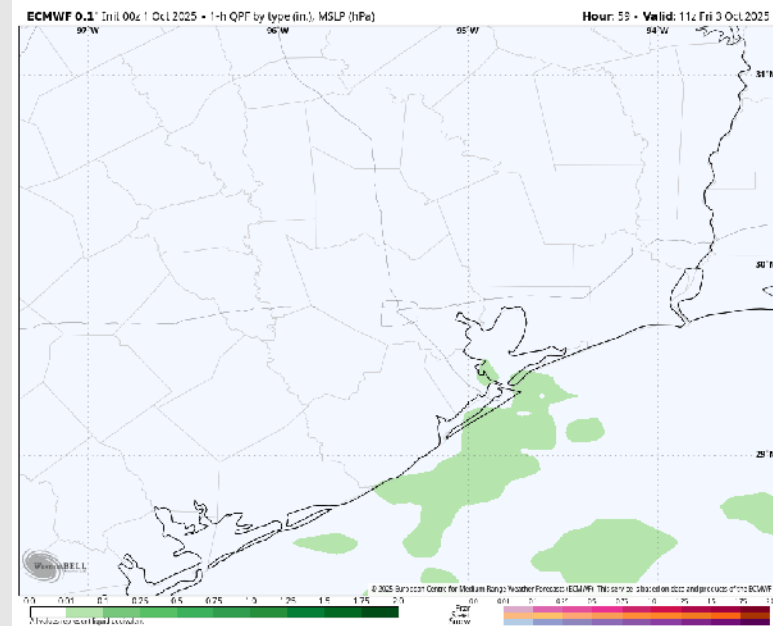
**Precip:** Isolated light showers possible S of Morgan's Point from 2 AM – 12PM.

**Wind:** Winds will be generally out of the E Friday. **N of Morgan's Point:** Winds will be at 3 – 8 kts. **S of Morgan's Point:** Winds will be at 9 – 14 kts. **Wind gusts up to 20 kts will be possible for all Stations with slightly higher gusts up to 25 kts at Station 11/12 and the Boarding Station.**

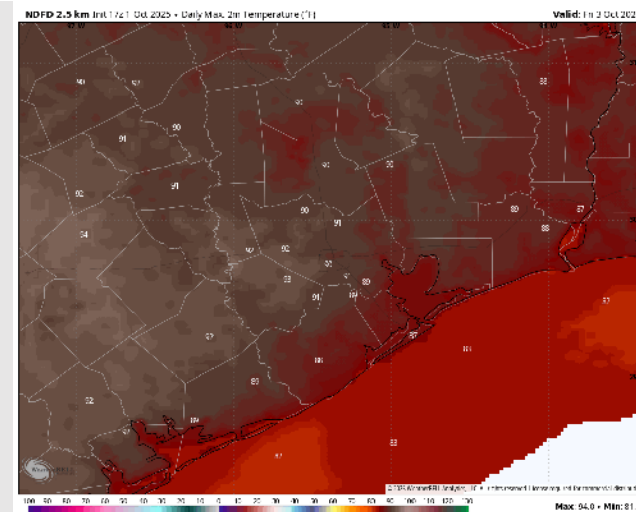
**High Temps:** **N of Morgan's Point:** High 80s. **S of Morgan's Point:** Mid to High 80s F.

**Visibility:** No visibility concerns Friday.

## Precip Image: 6 AM CT



**Wind Speed:**  
**2 PM CT**

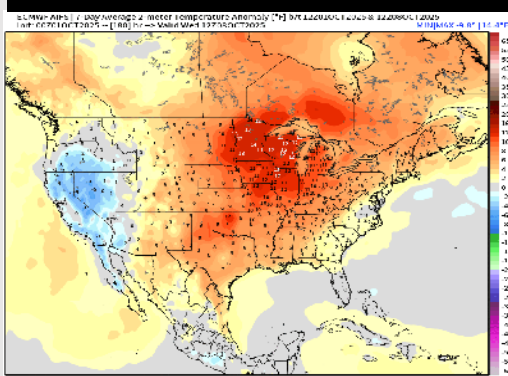


**High Temps**  
**Friday**

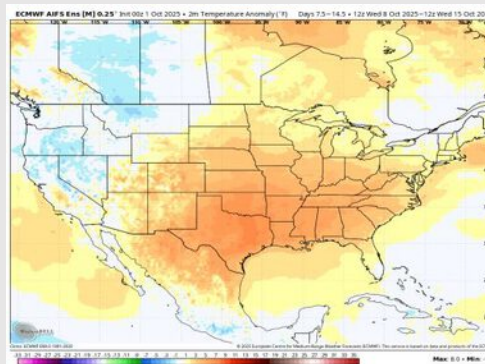


# Houston Pilots: 10/1/25

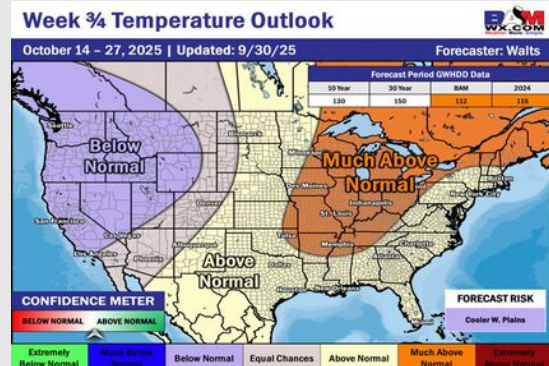
**Next 7 Day Temperature Departure**



**8-14 Day Temperature Departure**



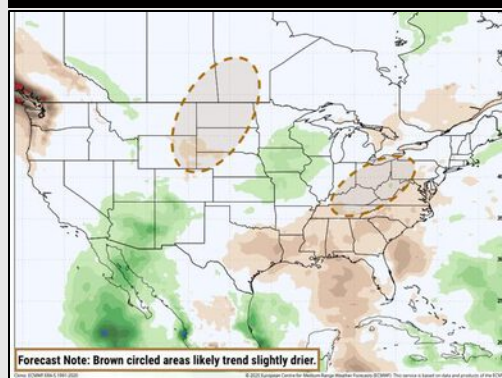
**15-30 Day Temperature Departure**



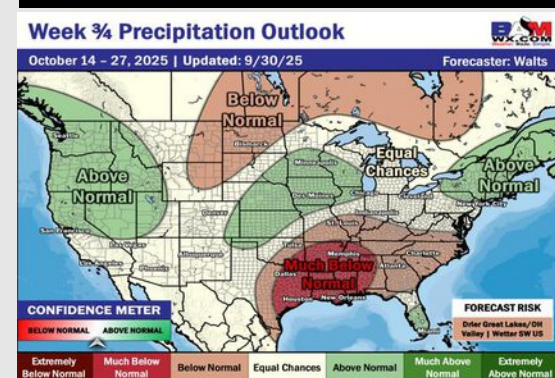
**Next 7 Day Total Precipitation**



**8-14 Day % of Average Precip.**



**15-30 Day % of Average Precip.**



- Temps are expected to be above normal for the next 7 days with minor rain chances for the rest of the week and better coverage and chances arriving by the start of next week.
- Above normal temperatures and below normal rain chances are favored for days 8 – 14.
- Above normal temperatures are favored for mid to late October with much below normal rainfall chances.