

Houston Pilots Forecast Package



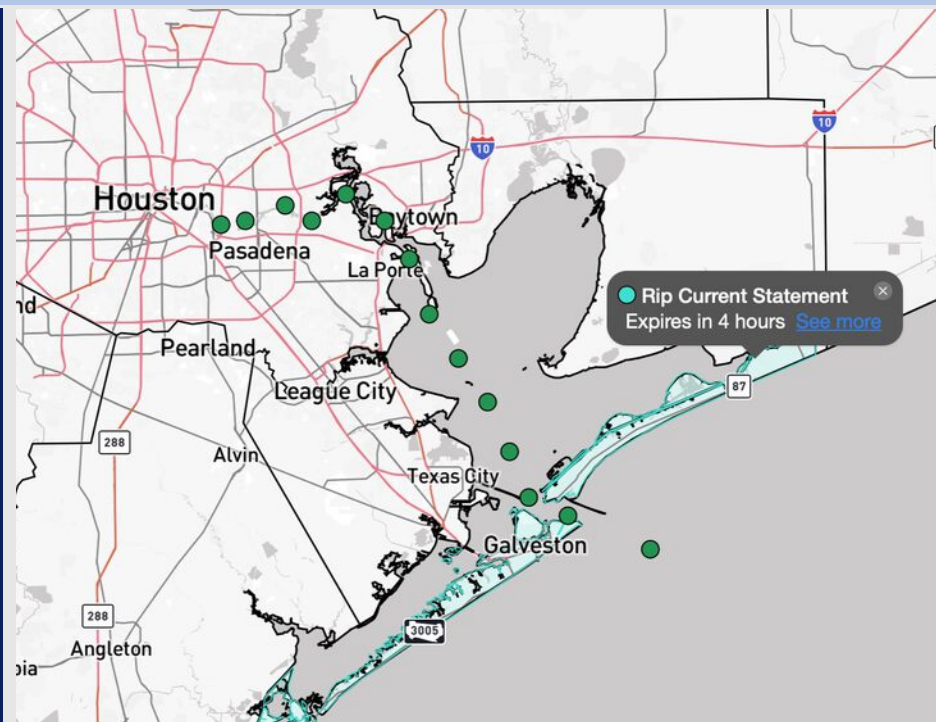
Updated: 8:45 PM CT

Sunday, October 5, 2025

Forecaster: Tyler Riggles

Weather Headlines

- Isolated showers and storms will be possible at times over the next 72 hours, with mostly dry conditions favored.
- Waves are expected to reach 3 – 4' at the Boarding Station through 1PM Monday.
- No fog concerns over the next 72 hours.



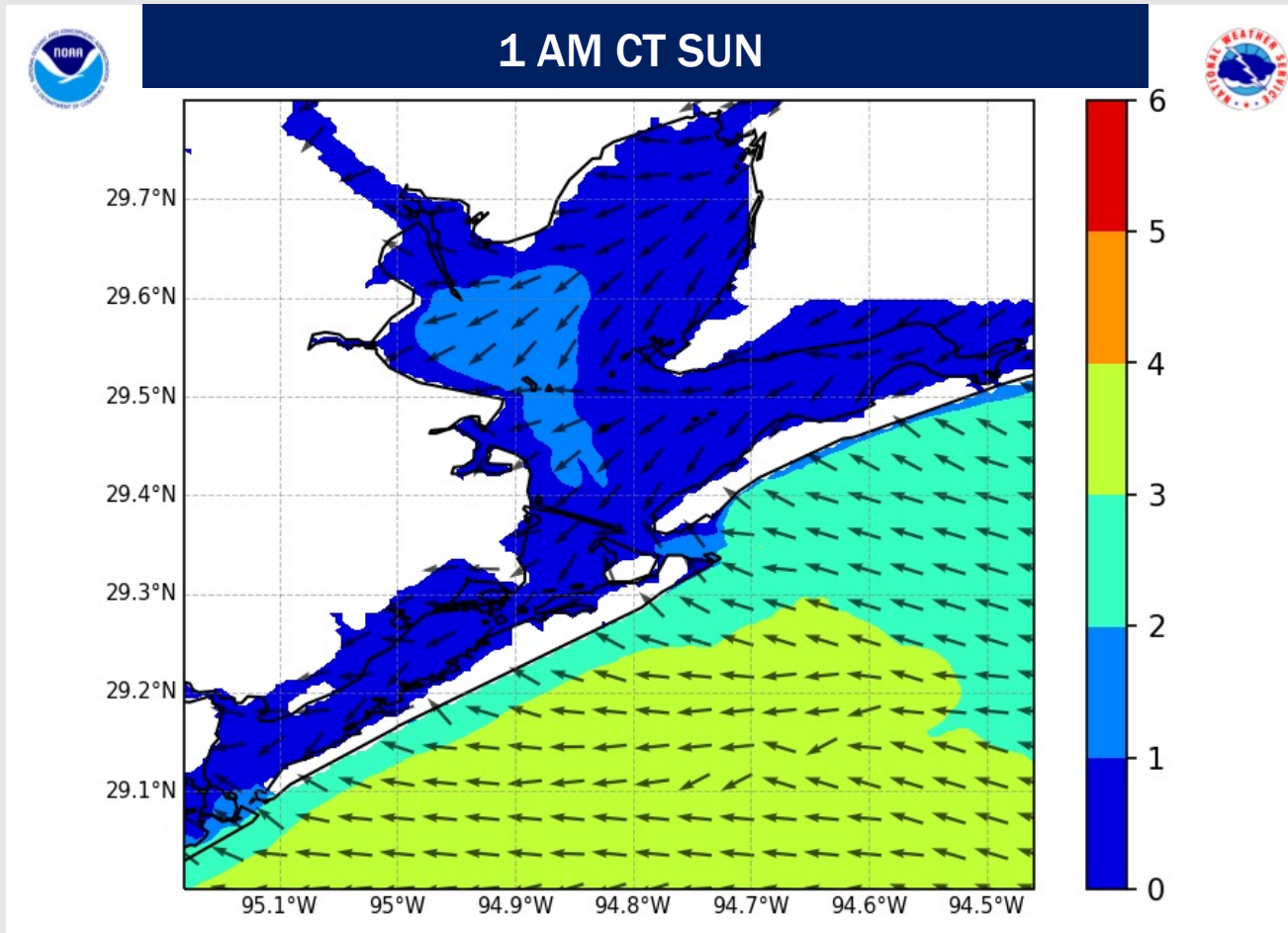
Current Radar: 8:32 PM CT

As always, please do not hesitate to reach out to us with any forecast questions at (317)-560-8122. Press 1 for forecast questions.

You can also access real-time forecast updates and 24/7 meteorological chat assistance on your [Clarity](#) app. Click [here](#) for login assistance.



Wave Height Forecast Update



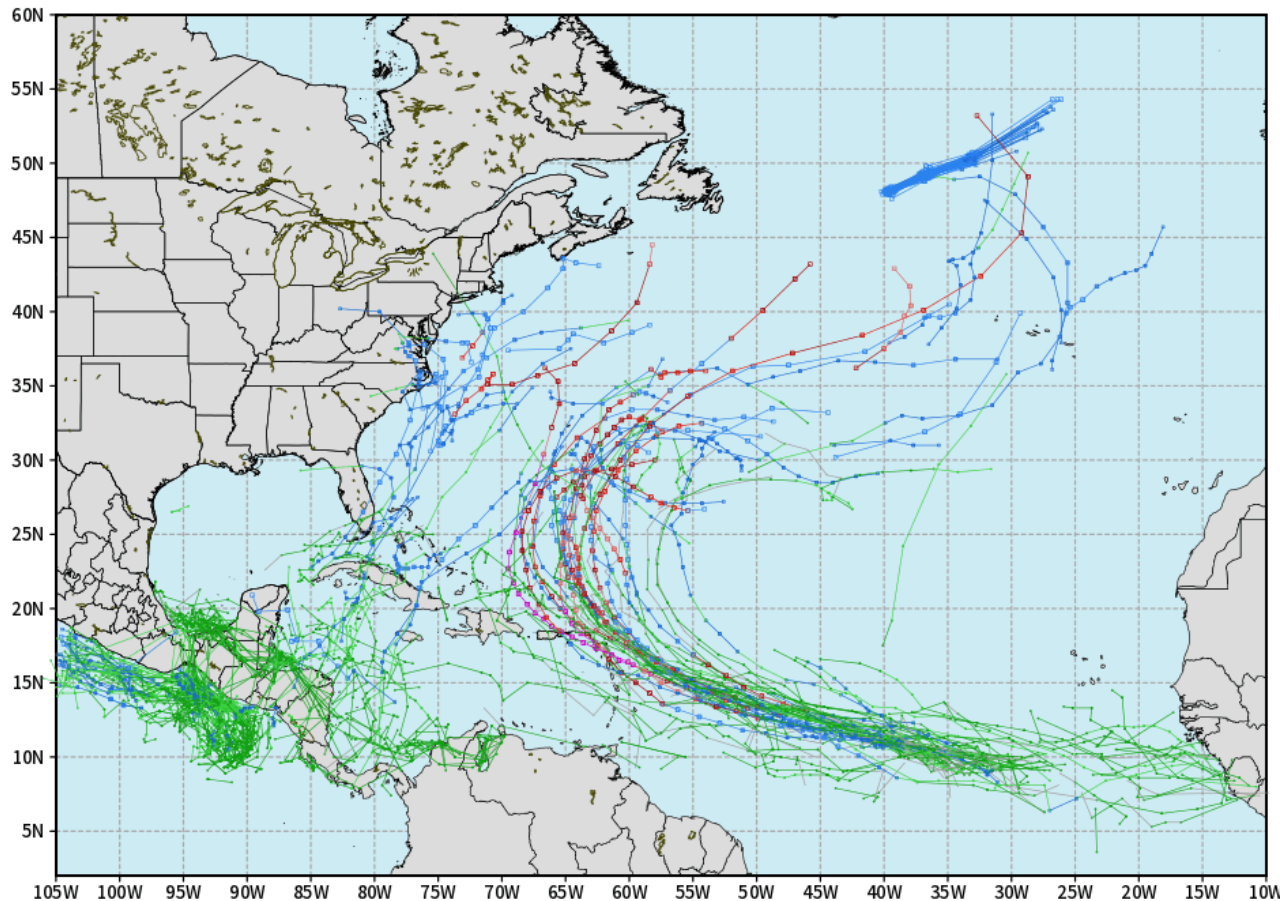
**Choppy
waters/wave
heights of 3-4'
are expected
to continue
until 1 PM
MON.**

Houston Pilots Tropical Update

10-Day Tropical Outlook

ECMWF ATLANTIC EPS Cyclone Locations --> Next [10-days]
INIT: 12Z05OCT2025 --> UNTIL 12Z25OCT2025

o-o ENSEMBLE MEAN
o-o 1000 - 1010 hPa
o-o 980 - 999 hPa
o-o 960 - 979 hPa
o-o 950 - 959 hPa
o-o < 950 hPa



weathermodels.com

We are currently monitoring an additional tropical wave off the coast of Africa however this system is favored to recurve into the Atlantic at this time.

Houston Pilots Visibility Chart (miles)



Forecast Confidence

Above
Normal

Below
Normal

Visibility	Sun 10 pm	Sun 11 pm	Mon 12 am	Mon 1 am	Mon 2 am	Mon 3 am	Mon 4 am	Mon 5 am	Mon 6 am	Mon 7 am	Mon 8 am	Mon 9 am	Mon 10 am	Mon 11 am	Mon 12 pm	Mon 1 pm	Mon 2 pm	Mon 3 pm	Mon 4 pm	Mon 5 pm	Mon 6 pm	Mon 7 pm	Mon 8 pm	Mon 9 pm
Houston Pilots N - 610 Bridge	10	10	10	10	10	10	10	10	9	7.9	6.9	5.9	10	10	10	10	10	10	10	10	10	10	10	10
Houston Pilots M - Kinder 1	10	10	10	10	10	10	10	10	9	7.9	6.9	5.9	10	10	10	10	10	10	10	10	10	10	10	10
Houston Pilots L - Greens Bayou	10	10	10	10	10	10	10	10	9	7.9	6.9	5.9	10	10	10	10	10	10	10	10	10	10	10	10
Houston Pilots K - Shell Crude	10	10	10	10	10	10	10	10	9	7.9	6.9	5.9	10	10	10	10	10	10	10	10	10	10	10	10
Houston Pilots J - Lynchburg Ferries	10	10	10	10	10	10	10	10	9	6.9	5.9	4.9	10	10	10	10	10	10	10	10	10	10	10	10
Houston Pilots I - Exxon 3	10	10	10	10	10	10	10	10	9	6.9	5.9	4.9	10	10	10	10	10	10	10	10	10	10	10	10
Houston Pilots H - Morgans Point	10	10	10	10	10	10	10	10	9	6.9	6.9	5.9	10	10	10	10	10	10	10	10	10	10	10	10
Houston Pilots G - 75/76	10	10	10	10	10	9	7.9	6.9	6.9	6.9	6.9	5.9	9	10	10	10	10	10	10	10	10	10	10	10
Houston Pilots F - 63/64	10	10	10	10	10	9	7.9	6.9	6.9	6.9	6.9	5.9	9	10	10	10	10	10	10	10	10	10	10	10
Houston Pilots E - 51/52	10	10	10	10	10	7.9	7.9	6.9	6.9	6.9	6.9	5.9	9	10	10	10	10	10	10	10	10	10	10	10
Houston Pilots D - 37/38	10	10	10	10	10	7.9	7.9	6.9	6.9	6.9	6.9	5.9	9	10	10	10	10	10	10	10	10	10	10	10
Houston Pilots C - 25/26	10	10	10	9	9	6.9	7.9	6.9	6.9	6.9	6.9	6.9	9	10	10	10	10	10	10	10	10	10	10	10
Houston Pilots B - 11/12	10	9	10	9	9	6.9	6.9	6.9	7.9	7.9	9	6.9	9	10	10	10	10	10	10	10	10	10	10	10
Houston Pilots A - 1 & 2 Bravo	9	9	9	7.9	9	6.9	6.9	6.9	7.9	7.9	9	6.9	9	10	10	10	10	10	10	10	10	10	10	10

NOTE: This is automated data that may/may not agree with the official BAM thinking that's found on the daily slides or special visibility report slides. This data should be used as a guide only

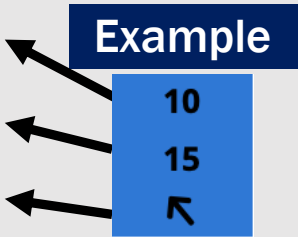
Houston Pilots Wind Chart



Sustained Wind 10 Knots

Gusts 15 Knots

Wind from the SE



Wind	Sun 10 pm	Sun 11 pm	Mon 12 am	Mon 1 am	Mon 2 am	Mon 3 am	Mon 4 am	Mon 5 am	Mon 6 am	Mon 7 am	Mon 8 am	Mon 9 am	Mon 10 am	Mon 11 am	Mon 12 pm	Mon 1 pm	Mon 2 pm	Mon 3 pm	Mon 4 pm	Mon 5 pm	Mon 6 pm	Mon 7 pm	Mon 8 pm	Mon 9 pm
Houston Pilots N - 610 Bridge	6 12 ↖	5 9 ↖	5 8 ↖	3 7 ↖	3 8 ↖	3 7 ↖	3 7 ↖	3 7 ↖	3 7 ↖	3 7 ↖	3 7 ↖	3 7 ↖	3 8 ↖	5 8 ↖	5 9 ↖	5 10 ↖	5 9 ↖	5 10 ↖	6 10 ↖	6 12 ↖	6 12 ↖	6 13 ↖	6 12 ↖	6 10 ↖
Houston Pilots M - Kinder 1	6 12 ↖	5 9 ↖	5 8 ↖	3 8 ↖	3 8 ↖	3 7 ↖	3 7 ↖	3 7 ↖	3 7 ↖	3 7 ↖	3 7 ↖	3 7 ↖	3 8 ↖	5 8 ↖	5 9 ↖	5 10 ↖	5 9 ↖	6 10 ↖	6 10 ↖	6 12 ↖	6 12 ↖	6 12 ↖	6 12 ↖	6 10 ↖
Houston Pilots L - Greens Bayou	6 12 ↖	5 10 ↖	5 9 ↖	3 8 ↖	3 8 ↖	3 7 ↖	3 7 ↖	3 7 ↖	3 7 ↖	3 7 ↖	3 7 ↖	3 7 ↖	3 8 ↖	5 8 ↖	5 9 ↖	5 9 ↖	5 9 ↖	5 10 ↖	6 10 ↖	6 10 ↖	6 12 ↖	6 12 ↖	6 12 ↖	6 10 ↖
Houston Pilots K - Shell Crude	6 12 ↖	5 10 ↖	5 9 ↖	3 8 ↖	3 8 ↖	3 7 ↖	3 7 ↖	3 7 ↖	3 7 ↖	3 7 ↖	3 7 ↖	3 7 ↖	3 8 ↖	5 8 ↖	5 9 ↖	5 9 ↖	5 9 ↖	6 10 ↖	6 10 ↖	6 12 ↖	6 12 ↖	6 12 ↖	6 12 ↖	6 10 ↖
Houston Pilots J - Lynchburg Ferries	6 12 ↖	5 10 ↖	3 9 ↖	3 8 ↖	3 8 ↖	3 7 ↖	3 7 ↖	3 7 ↖	3 7 ↖	3 7 ↖	3 7 ↖	3 7 ↖	3 8 ↖	3 8 ↖	5 9 ↖	5 9 ↖	5 9 ↖	5 10 ↖	6 10 ↖	6 10 ↖	6 10 ↖	6 12 ↖	6 12 ↖	5 10 ↖
Houston Pilots I - Exxon 3	9 13 ↖	9 14 ↖	8 13 ↖	8 12 ↖	8 12 ↖	8 10 ↖	8 10 ↖	8 10 ↖	7 10 ↖	7 10 ↖	7 10 ↖	7 9 ↖	6 9 ↖	6 10 ↖	6 9 ↖	6 10 ↖	6 10 ↖	7 12 ↖	8 13 ↖	8 13 ↖	8 14 ↖	8 14 ↖	9 14 ↖	8 13 ↖
Houston Pilots H - Morgans Point	9 14 ↖	9 14 ↖	9 13 ↖	8 12 ↖	8 12 ↖	8 10 ↖	8 10 ↖	7 10 ↖	7 10 ↖	7 10 ↖	7 10 ↖	7 9 ↖	6 9 ↖	6 10 ↖	6 10 ↖	6 10 ↖	6 10 ↖	7 12 ↖	8 13 ↖	8 13 ↖	8 14 ↖	9 14 ↖	9 14 ↖	8 13 ↖
Houston Pilots G - 75/76	10 15 ↖	10 16 ↖	10 15 ↖	10 14 ↖	9 13 ↖	8 13 ↖	8 13 ↖	8 12 ↖	8 12 ↖	8 12 ↖	8 12 ↖	8 12 ↖	8 12 ↖	7 12 ↖	6 10 ↖	6 12 ↖	6 10 ↖	6 12 ↖	7 13 ↖	8 14 ↖	8 14 ↖	9 14 ↖	9 15 ↖	9 14 ↖
Houston Pilots F - 63/64	10 15 ↖	10 15 ↖	10 15 ↖	9 14 ↖	9 13 ↖	8 13 ↖	8 12 ↖	8 12 ↖	8 12 ↖	8 12 ↖	8 12 ↖	8 12 ↖	8 12 ↖	7 12 ↖	6 10 ↖	6 10 ↖	6 10 ↖	6 10 ↖	7 13 ↖	8 13 ↖	8 14 ↖	8 14 ↖	9 14 ↖	9 13 ↖
Houston Pilots E - 51/52	10 16 ↖	10 16 ↖	10 15 ↖	10 14 ↖	9 13 ↖	8 13 ↖	8 12 ↖	8 12 ↖	8 12 ↖	8 12 ↖	8 12 ↖	8 10 ↖	8 12 ↖	7 12 ↖	6 10 ↖	6 12 ↖	6 10 ↖	6 10 ↖	6 12 ↖	8 13 ↖	8 13 ↖	8 14 ↖	9 14 ↖	8 13 ↖
Houston Pilots D - 37/38	12 16 ↖	10 16 ↖	10 15 ↖	10 14 ↖	8 13 ↖	8 12 ↖	8 12 ↖	8 10 ↖	8 12 ↖	8 12 ↖	8 12 ↖	7 10 ↖	7 12 ↖	7 12 ↖	6 10 ↖	6 12 ↖	6 10 ↖	6 10 ↖	7 12 ↖	8 13 ↖	8 13 ↖	8 13 ↖	8 13 ↖	8 13 ↖
Houston Pilots C - 25/26	10 16 ↖	10 16 ↖	10 15 ↖	9 14 ↖	8 12 ↖	8 12 ↖	8 10 ↖	7 10 ↖	7 10 ↖	7 10 ↖	7 10 ↖	7 10 ↖	7 12 ↖	7 12 ↖	6 10 ↖	6 10 ↖	6 10 ↖	6 10 ↖	7 12 ↖	7 12 ↖	8 13 ↖	8 13 ↖	8 13 ↖	8 12 ↖
Houston Pilots B - 11/12	9 16 ↖	9 16 ↖	8 15 ↖	8 13 ↖	7 12 ↖	6 10 ↖	6 10 ↖	6 10 ↖	6 10 ↖	6 10 ↖	6 10 ↖	6 10 ↖	6 10 ↖	6 10 ↖	6 10 ↖	6 10 ↖	6 10 ↖	6 10 ↖	6 12 ↖	7 12 ↖	7 13 ↖	7 13 ↖	7 13 ↖	7 12 ↖
Houston Pilots A - 1 & 2 Bravo	12 17 ↖	12 17 ↖	10 16 ↖	10 15 ↖	9 13 ↖	8 12 ↖	8 12 ↖	7 10 ↖	7 10 ↖	7 10 ↖	7 10 ↖	7 10 ↖	7 10 ↖	6 12 ↖	6 10 ↖	6 9 ↖	5 9 ↖	5 10 ↖	6 10 ↖	6 12 ↖	7 12 ↖	7 13 ↖	8 13 ↖	8 13 ↖

NOTE: This is automated data that may/may not agree with the official BAM thinking that's found on the daily slides.
This data should be used as a guide only.

Houston Pilots: MON. 10/6/2025

Forecast Discussion

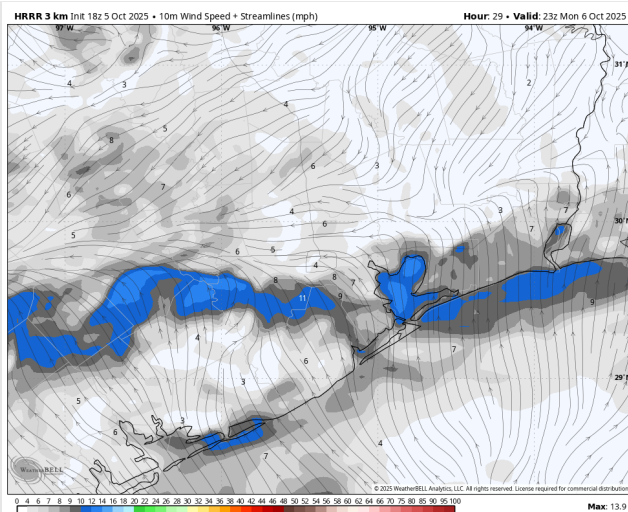
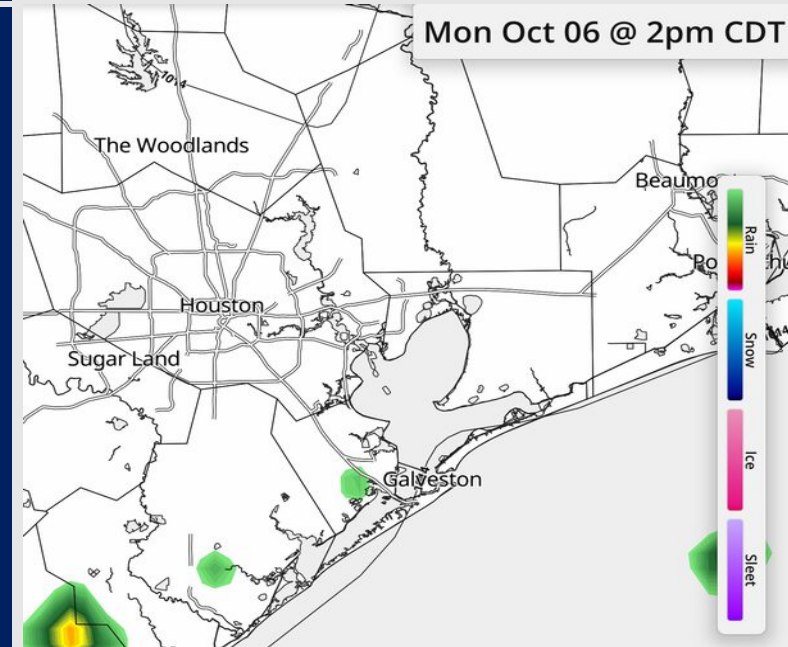
Precip: Isolated showers and storms possible for Stations S of Morgan's Point from 2 AM to 6 PM, however most coverage is expected to stay West of Stations. **Lightning and wind gusts of 20 kts possible with storms.**

Wind: Winds will be generally out of the E/SE. **N of Morgan's Point:** Winds will be at 3 – 8 kts. **S of Morgan's Point:** Winds will be at 5 – 10 kts through 12 PM before decreasing to 3 – 8 kts.

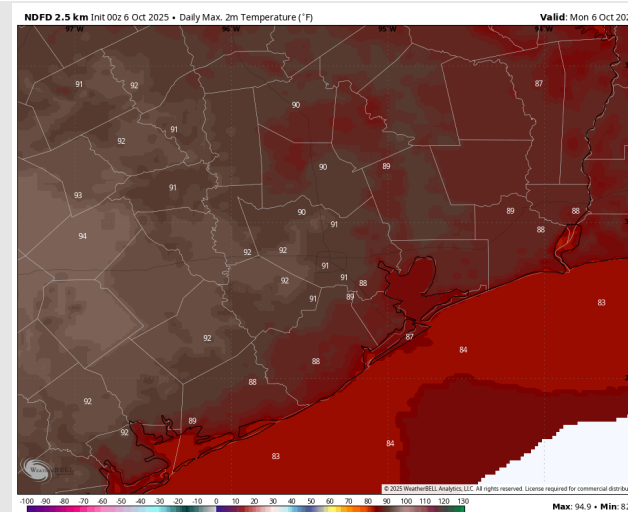
High Temps: **N of Morgan's Point:** Near 90. **S of Morgan's Point:** High 80s F.

Visibility: No fog concerns today however visibilities can be briefly reduced under isolated heavy downpours.

Precip Image: 2 PM CT



Wind Speed:
6 PM CT



High Temps
Today

Houston Pilots: TUE. 10/7/2025

Forecast Discussion

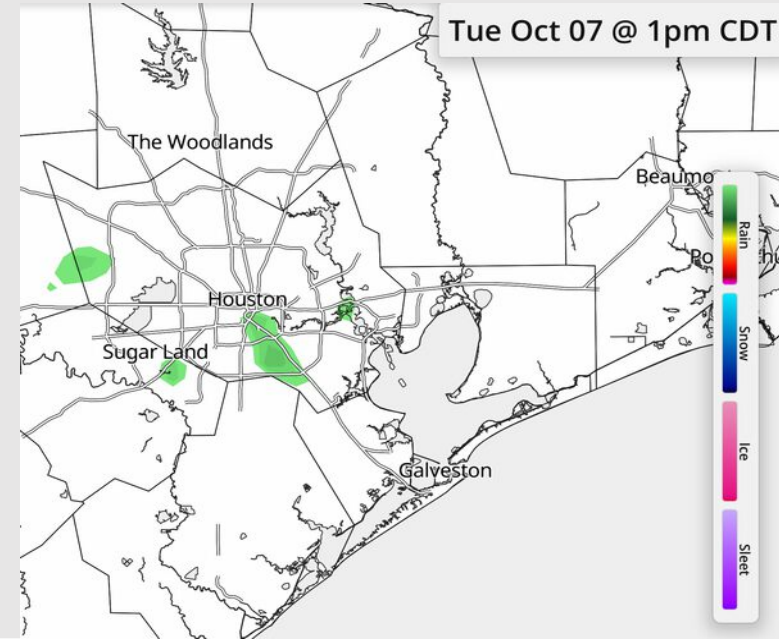
Precip: Isolated showers and storms possible for all Stations between 2 – 6 PM. **Localized lightning and wind gusts of 20 kts possible with storms.**

Wind: Winds will be variable through 12 PM before settling out of the E/SE. **N of Morgan's Point:** Winds will be at 2 – 7 kts. **S of Morgan's Point:** Winds will be at 3 – 8 kts.

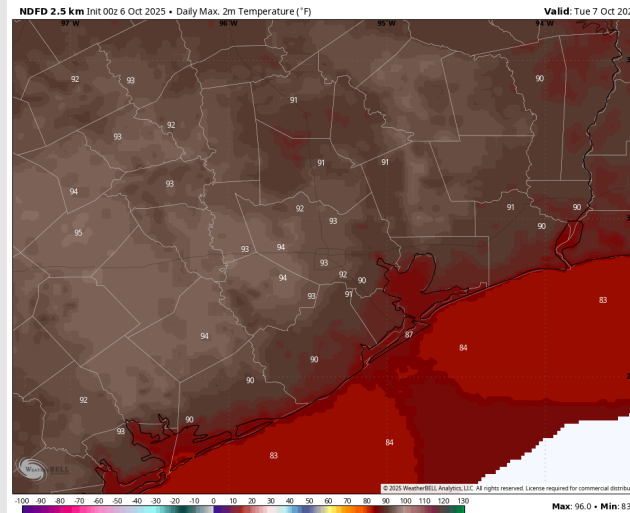
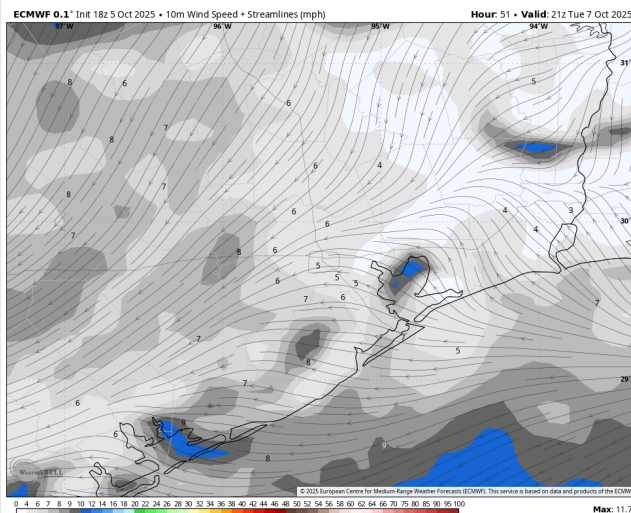
High Temps: **N of Morgan's Point:** Low 90s F. **S of Morgan's Point:** Mid 80s F.

Visibility: No fog concerns Tuesday however visibilities can be briefly reduced under heavy downpours.

Precip Image: 1 PM CT



Wind Speed:
4 PM CT



High Temps
Tuesday

Houston Pilots: WED. 10/8/2025

Forecast Discussion

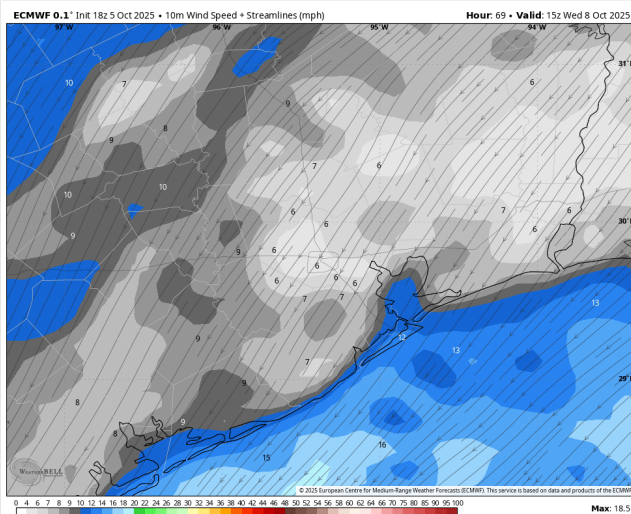
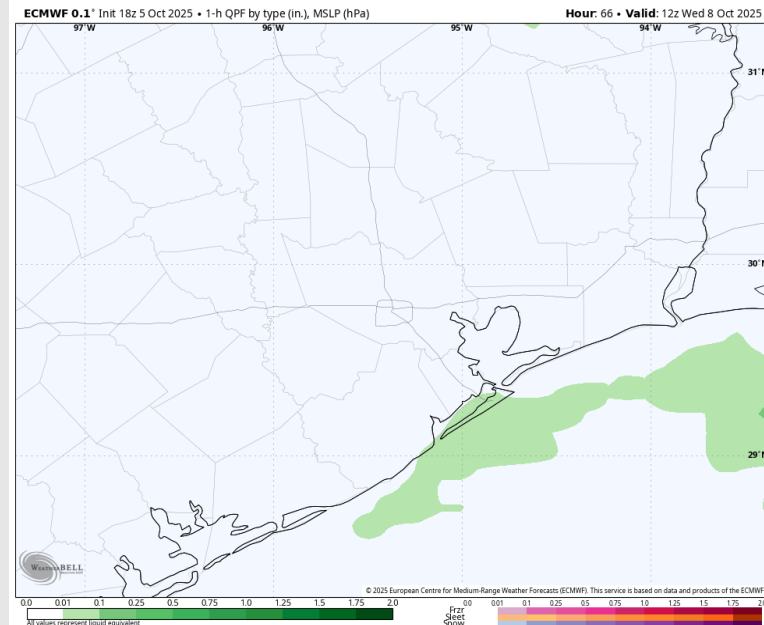
Precip: Hit/miss showers will be possible from 5 – 10 AM for Stations S of 25/26.

Wind: Winds will be out of the ENE throughout Wednesday.
N of Morgan's Point: Winds will be at 2 – 7 kts. **S of Morgan's Point:** Winds will be at 6 – 11 kts.

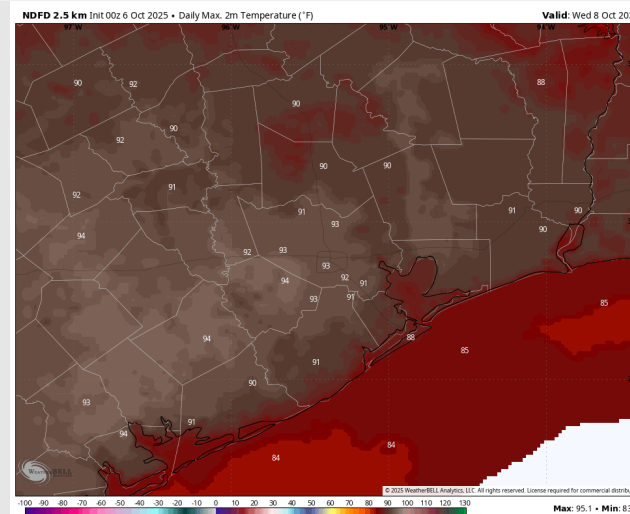
High Temps: **N of Morgan's Point:** Low 90s. **S of Morgan's Point:** High 80s F.

Visibility: No visibility concerns on Wednesday.

Precip Image: 7 AM CT



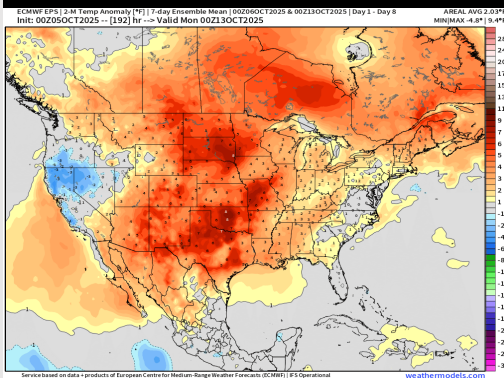
Wind Speed:
10 AM CT



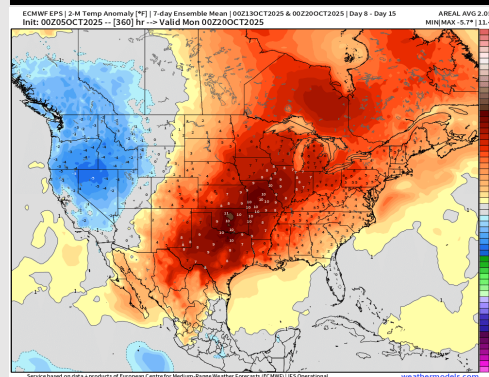
High Temps
Wednesday

Houston Pilots: 10/6/25

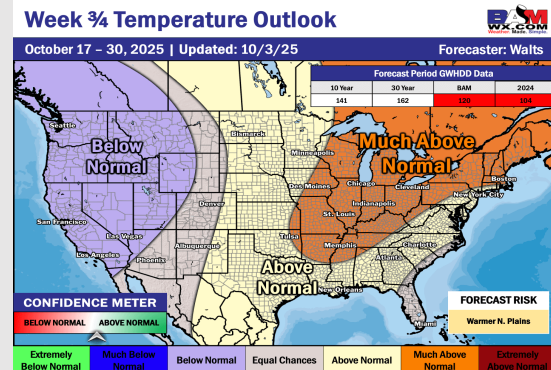
Next 7 Day Temperature Departure



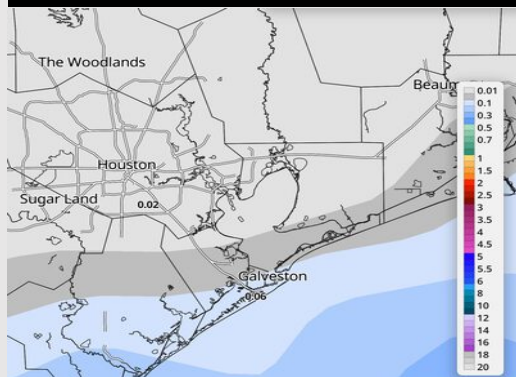
8-14 Day Temperature Departure



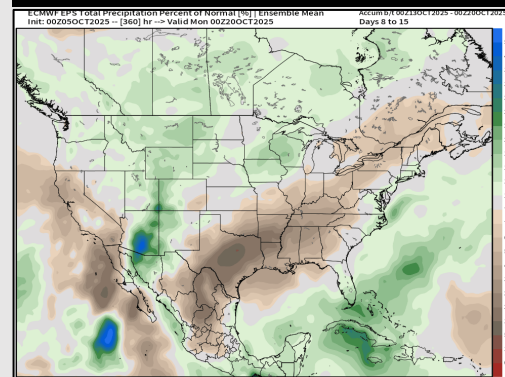
15-30 Day Temperature Departure



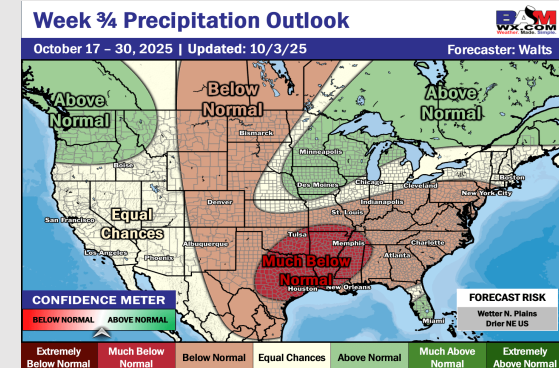
Next 7 Day Total Precipitation



8-14 Day % of Average Precip.



15-30 Day % of Average Precip.



- Temps are expected to be above normal for the next 7 days with isolated rain chances throughout the week.
- Above normal temperatures and below normal rain chances are favored for days 8 - 14.
- Above normal temperatures are favored for mid to late October with much below normal rainfall chances.