

Houston Pilots Forecast Package



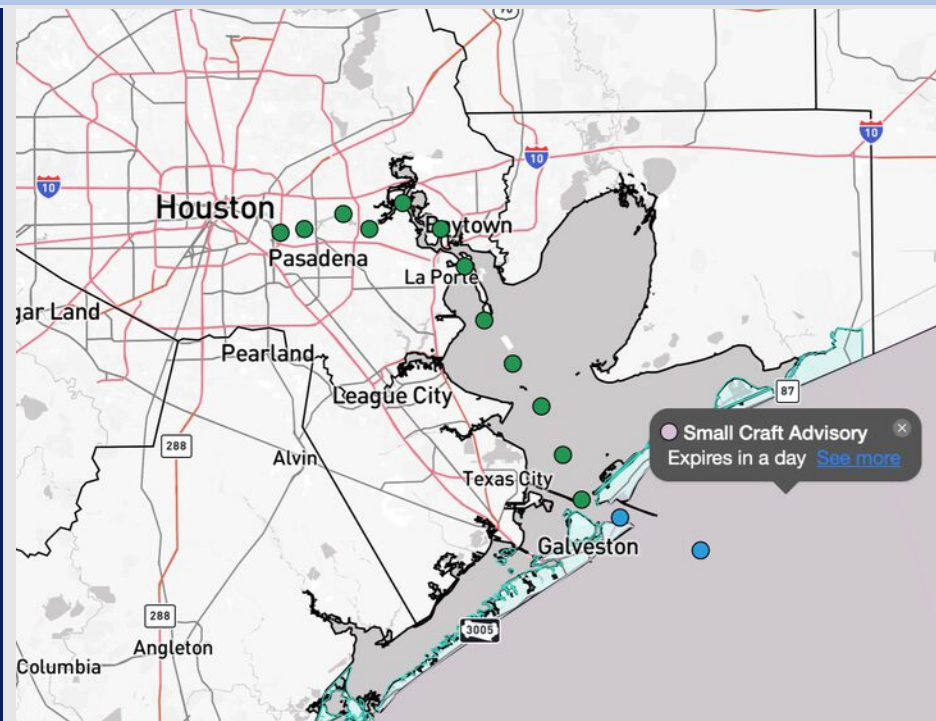
Updated: 9:10 PM CT

Friday, October 3, 2025

Forecaster: Tyler Riggles

Weather Headlines

- A few pesky pop-up showers and storms will be possible at times over the next 48 hours, with more persistent coverage expected on Monday.
- **Winds gusts between 20 – 25 kts will be possible over the next 72 hours.**
- Waves are expected to reach 3 – 4' at the Boarding Station through 7PM Sunday.



Current Radar: 9:04 PM CT

As always, please do not hesitate to reach out to us with any forecast questions at **(317)-560-8122**. Press **1** for forecast questions.

You can also access real-time forecast updates and 24/7 meteorological chat assistance on your **Clarity** app. Click [here](#) for login assistance.



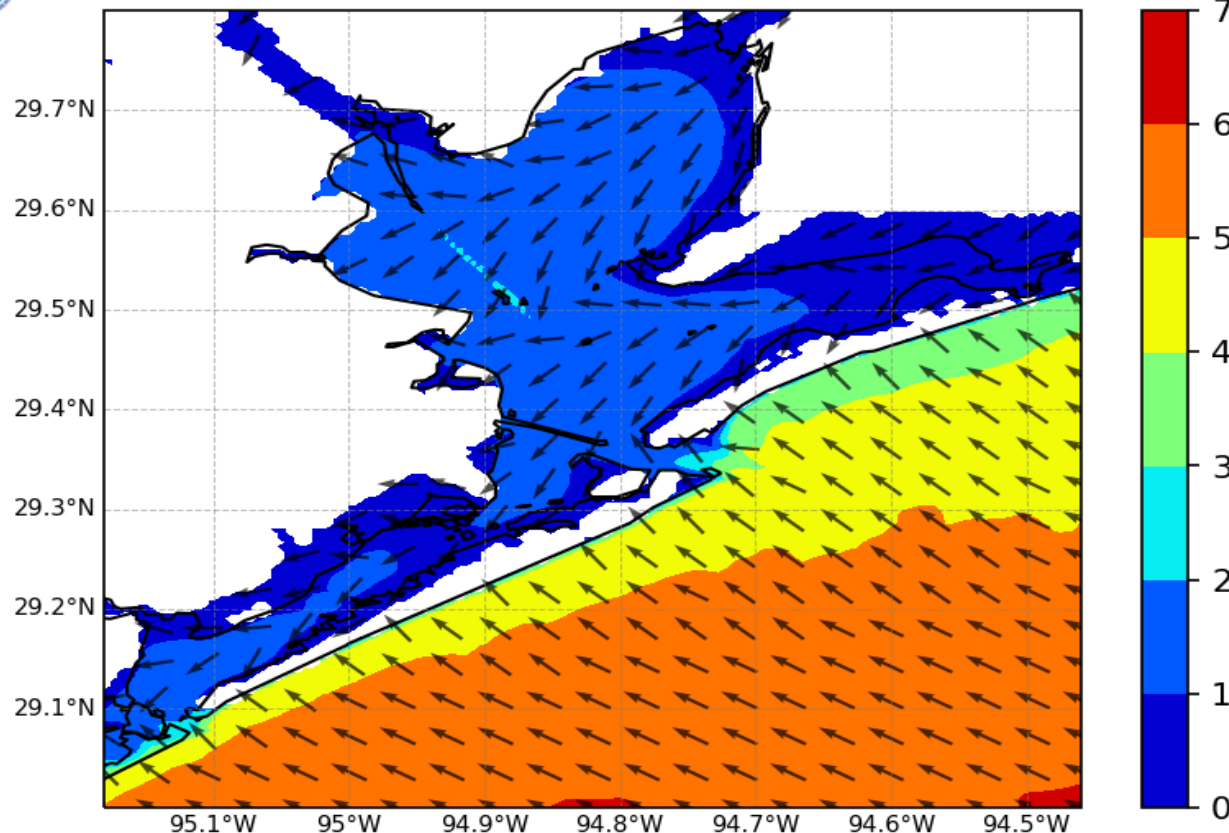
Wave Height Forecast Update



NWPS Significant

7 AM CT SUN

Wave Direction



Choppy waters/wave heights of 3-4' are expected to continue until 7 PM SUN.

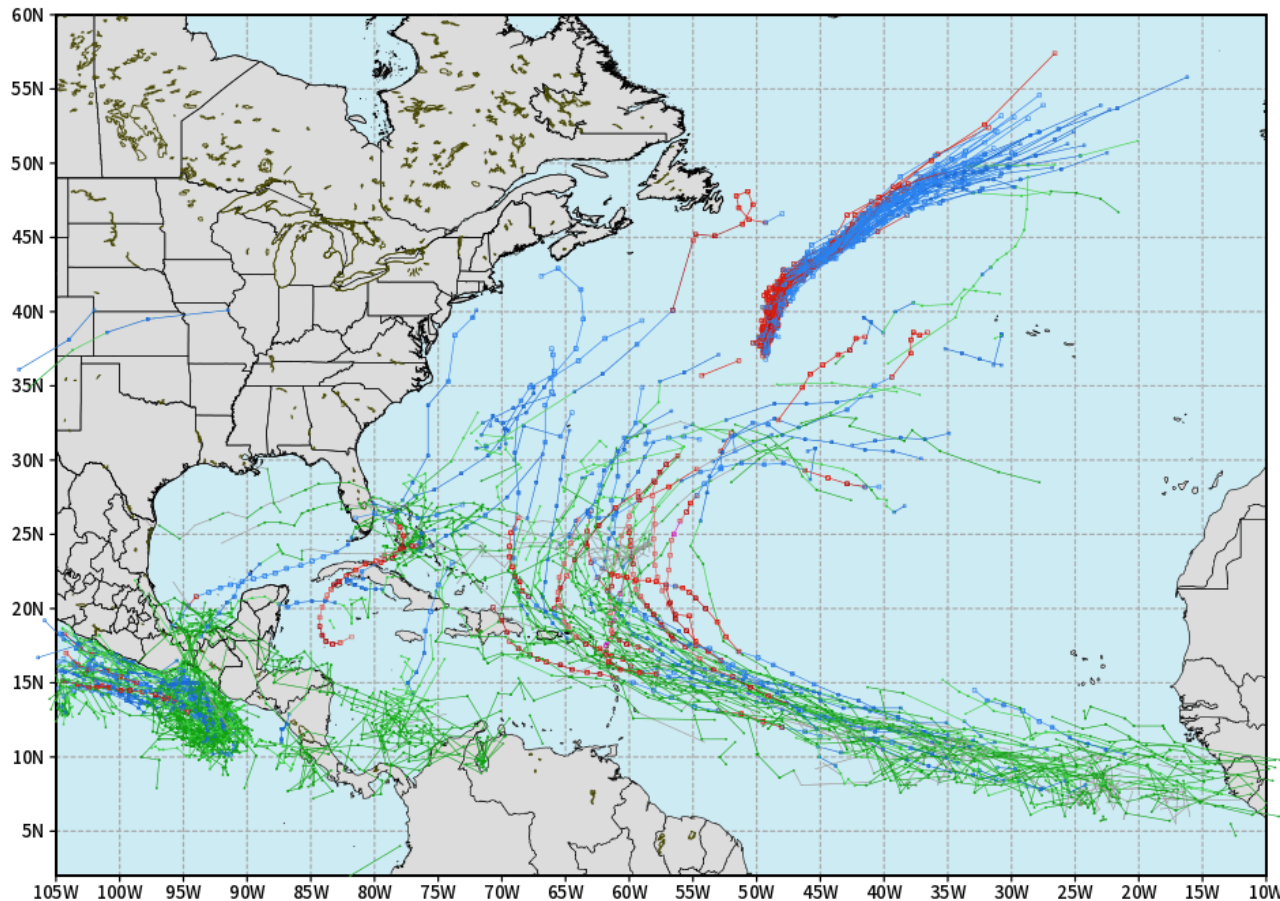
Wave heights are favored to peak near 4' at the Boarding Station at 7AM SUN.

Houston Pilots Tropical Update

10-Day Tropical Outlook

ECMWF ATLANTIC EPS Cyclone Locations --> Next [10-days]
INIT: 12Z03OCT2025 --> UNTIL 12Z23OCT2025

o-o ENSEMBLE MEAN
o-o 1000 - 1010 hPa
o-o 980 - 999 hPa
o-o 960 - 979 hPa
o-o 950 - 959 hPa
o-o < 950 hPa



weathermodels.com

A tropical wave has developed off the coast of Florida and is expected to move into the Eastern portion of the Gulf. However, the likelihood of this wave become a tropical depression is low, and no impacts are favored currently.

We are currently monitoring an additional tropical wave off the coast of Africa however this system is favored to recurve into the Atlantic at this time.

Houston Pilots Visibility Chart (miles)



Visibility	Fri 10 pm	Fri 11 pm	Sat 12 am	Sat 1 am	Sat 2 am	Sat 3 am	Sat 4 am	Sat 5 am	Sat 6 am	Sat 7 am	Sat 8 am	Sat 9 am	Sat 10 am	Sat 11 am	Sat 12 pm	Sat 1 pm	Sat 2 pm	Sat 3 pm	Sat 4 pm	Sat 5 pm	Sat 6 pm	Sat 7 pm	Sat 8 pm	Sat 9 pm
Houston Pilots N - 610 Bridge	10	10	10	10	10	10	10	10	10	10	10	10	10	10	10	10	10	10	10	10	10	10	10	10
Houston Pilots M - Kinder 1	10	10	10	10	10	10	10	10	10	10	10	10	10	10	10	10	10	10	10	10	10	10	10	10
Houston Pilots L - Greens Bayou	10	10	10	10	10	10	10	10	10	10	10	10	10	10	10	10	10	10	10	10	10	10	10	10
Houston Pilots K - Shell Crude	10	10	10	10	10	10	10	10	10	10	10	10	10	10	10	10	10	10	10	10	10	10	10	10
Houston Pilots J - Lynchburg Ferries	10	10	10	10	10	10	10	10	10	10	10	10	10	10	10	10	10	10	10	10	10	10	10	10
Houston Pilots I - Exxon 3	10	10	10	10	10	10	10	10	10	10	10	10	10	10	10	10	10	10	10	10	10	10	10	10
Houston Pilots H - Morgans Point	10	10	10	10	10	10	10	10	10	10	10	10	10	10	10	10	10	10	10	10	10	10	10	10
Houston Pilots G - 75/76	10	10	10	10	10	10	10	10	10	10	10	10	10	10	10	10	10	10	10	10	10	10	10	10
Houston Pilots F - 63/64	10	10	10	10	10	10	10	10	10	10	10	10	10	10	10	10	10	10	10	10	10	10	10	10
Houston Pilots E - 51/52	10	10	10	10	10	10	10	10	10	10	10	10	10	10	10	10	10	10	10	10	10	10	10	10
Houston Pilots D - 37/38	10	10	10	10	10	10	10	10	10	10	10	10	10	10	10	10	10	10	10	10	10	10	10	10
Houston Pilots C - 25/26	10	10	10	10	10	10	10	10	10	10	10	10	10	10	10	10	10	10	10	10	10	10	10	10
Houston Pilots B - 11/12	10	10	10	10	10	10	10	10	10	10	10	10	10	10	10	10	10	10	10	10	10	10	10	10
Houston Pilots A - 1 & 2 Bravo	10	10	10	10	10	10	10	10	10	10	10	10	10	10	10	10	10	10	10	10	10	10	10	10

NOTE: This is automated data that may/may not agree with the official BAM thinking that's found on the daily slides or special visibility report slides. This data should be used as a guide only

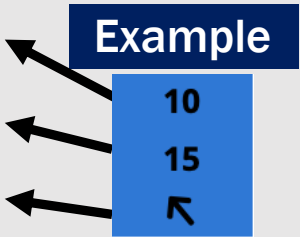
Houston Pilots Wind Chart



Sustained Wind 10 Knots

Gusts 15 Knots

Wind from the SE



Wind	Fri 10 pm	Fri 11 pm	Sat 12 am	Sat 1 am	Sat 2 am	Sat 3 am	Sat 4 am	Sat 5 am	Sat 6 am	Sat 7 am	Sat 8 am	Sat 9 am	Sat 10 am	Sat 11 am	Sat 12 pm	Sat 1 pm	Sat 2 pm	Sat 3 pm	Sat 4 pm	Sat 5 pm	Sat 6 pm	Sat 7 pm	Sat 8 pm	Sat 9 pm
Houston Pilots N - 610 Bridge	6 12 ←	6 10 ←	6 10 ←	5 10 ←	6 9 ←	6 10 ←	6 10 ←	6 12 ←	7 12 ←	7 13 ←	8 14 ←	9 15 ←	10 18 ←	10 18 ←	10 21 ←	10 21 ←	10 22 ←	10 22 ←	10 22 ←	10 22 ←	10 21 ←	10 20 ←	9 17 ←	9 18 ←
Houston Pilots M - Kinder 1	6 12 ←	6 10 ←	6 10 ←	6 10 ←	6 10 ←	6 10 ←	6 10 ←	6 12 ←	7 13 ←	7 13 ←	8 14 ←	9 15 ←	10 18 ←	10 18 ←	10 21 ←	10 21 ←	10 22 ←	10 22 ←	10 22 ←	10 22 ←	10 21 ←	10 20 ←	9 17 ←	9 18 ←
Houston Pilots L - Greens Bayou	6 12 ←	6 10 ←	6 10 ←	6 10 ←	6 10 ←	6 10 ←	6 10 ←	6 12 ←	7 13 ←	7 14 ←	8 14 ←	9 15 ←	10 18 ←	10 18 ←	10 20 ←	10 21 ←	10 22 ←	10 22 ←	10 22 ←	10 21 ←	10 21 ←	10 20 ←	9 17 ←	9 17 ←
Houston Pilots K - Shell Crude	6 13 ←	6 12 ←	6 10 ←	6 10 ←	6 10 ←	6 12 ←	6 12 ←	6 13 ←	7 13 ←	7 14 ←	8 15 ←	9 17 ←	10 18 ←	10 18 ←	10 20 ←	10 21 ←	10 22 ←	10 22 ←	10 22 ←	10 22 ←	10 21 ←	10 20 ←	9 17 ←	9 18 ←
Houston Pilots J - Lynchburg Ferries	6 12 ←	5 10 ←	5 10 ←	5 10 ←	5 10 ←	5 10 ←	6 12 ←	6 13 ←	6 13 ←	6 14 ←	7 15 ←	8 17 ←	9 18 ←	10 18 ←	10 20 ←	10 20 ←	10 20 ←	10 21 ←	10 21 ←	10 21 ←	10 20 ←	10 20 ←	9 17 ←	8 17 ←
Houston Pilots I - Exxon 3	10 15 ←	10 15 ←	10 15 ←	10 15 ←	10 15 ←	12 16 ←	12 17 ←	13 17 ←	13 18 ←	13 18 ←	13 18 ←	13 20 ←	13 20 ←	13 20 ←	13 21 ←	13 21 ←	13 22 ←	14 22 ←	14 23 ←	14 22 ←	14 22 ←	14 21 ←	13 20 ←	14 20 ←
Houston Pilots H - Morgans Point	10 16 ←	10 15 ←	10 16 ←	10 16 ←	10 16 ←	12 17 ←	12 17 ←	13 17 ←	13 18 ←	13 18 ←	13 20 ←	14 20 ←	14 21 ←	13 21 ←	14 21 ←	13 21 ←	13 22 ←	14 22 ←	14 23 ←	14 22 ←	15 22 ←	14 21 ←	14 20 ←	15 21 ←
Houston Pilots G - 75/76	13 18 ←	13 17 ←	13 17 ←	13 17 ←	13 17 ←	13 18 ←	14 20 ←	14 20 ←	15 21 ←	15 22 ←	15 22 ←	15 22 ←	15 23 ←	15 23 ←	15 24 ←	14 22 ←	13 22 ←	15 23 ←	15 23 ←	15 23 ←	15 23 ←	15 23 ←	15 22 ←	16 23 ←
Houston Pilots F - 63/64	13 18 ←	13 17 ←	13 17 ←	13 17 ←	13 17 ←	13 18 ←	14 20 ←	14 20 ←	15 22 ←	15 22 ←	15 22 ←	16 23 ←	15 23 ←	15 23 ←	15 24 ←	14 22 ←	13 22 ←	15 23 ←	15 23 ←	15 23 ←	15 23 ←	15 23 ←	15 23 ←	16 24 ←
Houston Pilots E - 51/52	13 20 ←	13 20 ←	13 18 ←	13 18 ←	13 18 ←	14 20 ←	14 20 ←	15 21 ←	15 22 ←	16 23 ←	16 23 ←	16 23 ←	16 24 ←	16 24 ←	15 24 ←	15 23 ←	15 22 ←	16 24 ←	17 25 ←	17 24 ←	17 25 ←	17 24 ←	17 25 ←	18 25 ←
Houston Pilots D - 37/38	14 ←	14 ←	14 ←	14 ←	13 ←	14 ←	15 ←	15 ←	16 ←	16 ←	16 ←	17 ←	17 ←	17 ←	16 ←	15 ←	15 ←	17 ←	17 ←	17 ←	17 ←	17 ←	18 ←	20 ←
Houston Pilots C - 25/26	14 ←	13 ←	13 ←	13 ←	13 ←	14 ←	14 ←	15 ←	15 ←	16 ←	16 ←	17 ←	17 ←	17 ←	16 ←	16 ←	16 ←	17 ←	17 ←	17 ←	17 ←	17 ←	17 ←	18 ←
Houston Pilots B - 11/12	13 ←	12 ←	12 ←	12 ←	10 ←	12 ←	13 ←	13 ←	13 ←	14 ←	14 ←	15 ←	15 ←	15 ←	15 ←	15 ←	15 ←	16 ←	17 ←	16 ←	17 ←	17 ←	16 ←	16 ←
Houston Pilots A - 1 & 2 Bravo	15 ←	15 ←	16 ←	15 ←	15 ←	16 ←	17 ←	17 ←	17 ←	18 ←	18 ←	20 ←	20 ←	20 ←	20 ←	20 ←	18 ←	18 ←	20 ←	17 ←	18 ←	18 ←	18 ←	20 ←

NOTE: This is automated data that may/may not agree with the official BAM thinking that's found on the daily slides.
This data should be used as a guide only.

Houston Pilots: SAT. 10/4/2025

Forecast Discussion

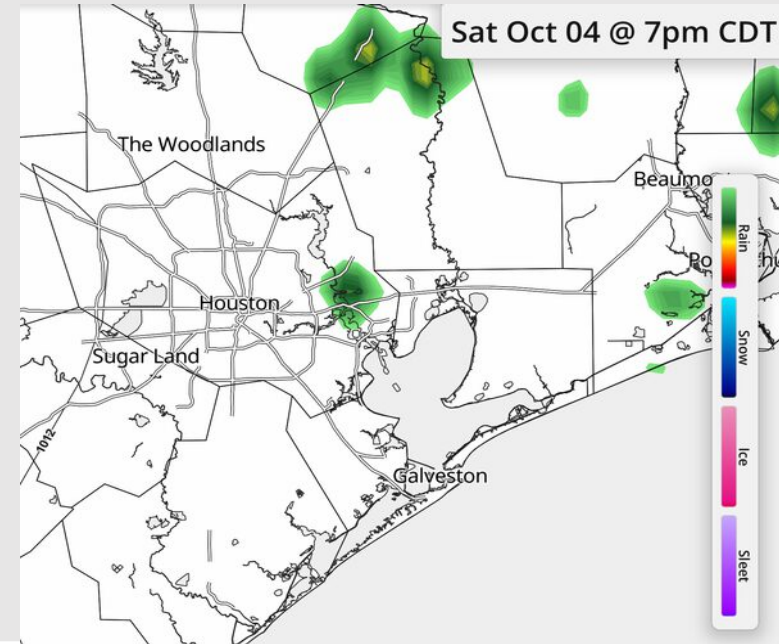
Precip: An isolated shower/storm will be possible today from 5 - 9 PM. Lightning will be a risk with any pop up. Heaviest coverage will trend south of all Stations.

Wind: Winds will be out of the E/NE today. **N of Morgan's Point:** Winds will be at 4 - 9 kts. **S of Morgan's Point:** Winds will be at 13 - 18 kts. **Wind gusts between 25 - 30 kts will be possible for stations S of Morgan's Point.**

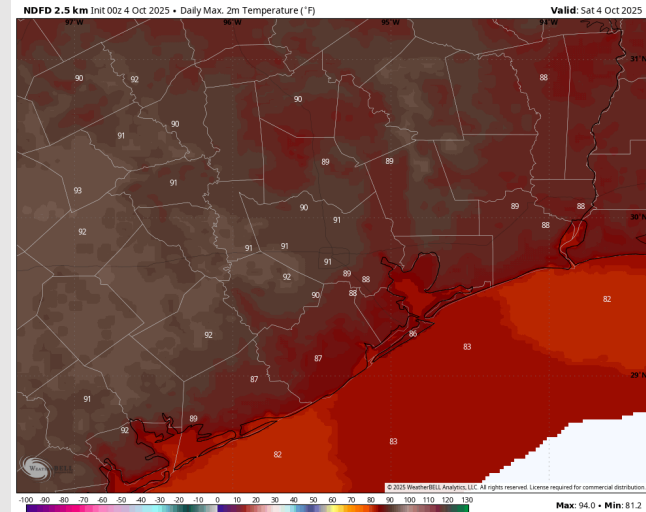
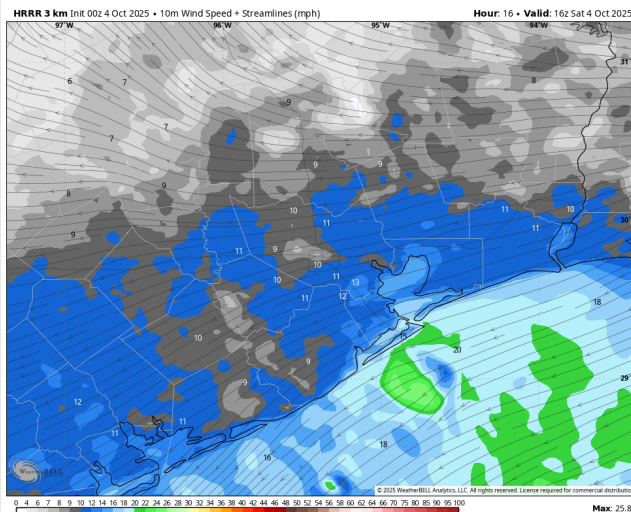
High Temps: **N of Morgan's Point:** High 80s F. **S of Morgan's Point:** Mid 80s F.

Visibility: No visibility concerns today.

Precip Image: 7 PM CT



Wind Speed:
11 AM CT



High Temps
Today

Houston Pilots: SUN. 10/5/2025

Forecast Discussion

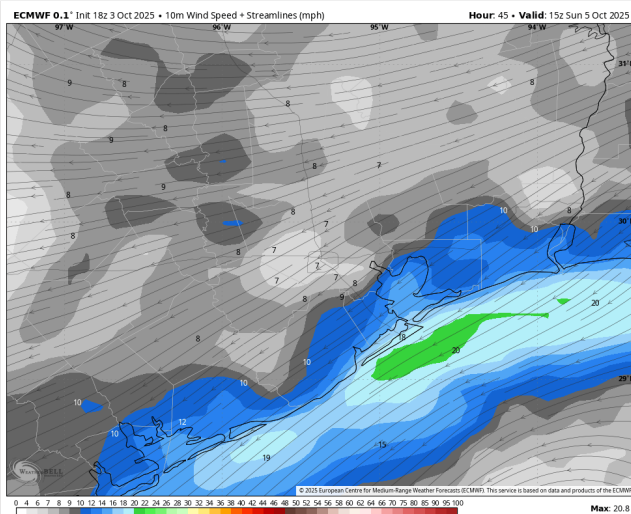
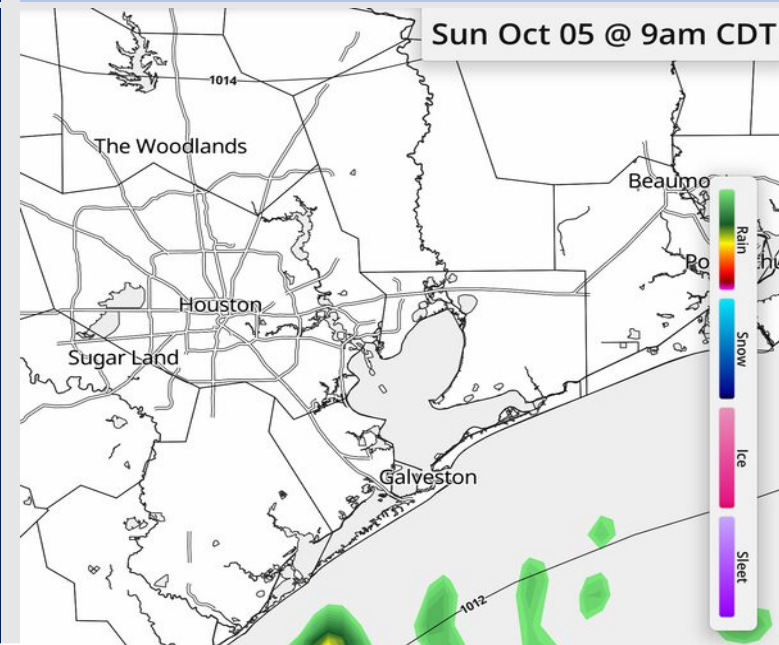
Precip: Isolated showers will be possible S of Morgan's Point from 3AM – 4PM Sunday.

Wind: Winds will be out of the E Sunday. **N of Morgan's Point:** Winds will be at 4 – 9 kts. **S of Morgan's Point:** Winds will be at 13 – 18 kts through 1 PM before decreasing to 10 – 15 kts the rest of the day. **Non-thunderstorm wind gusts of 20 – 25 kts will be possible for stations S of Morgan's Point.**

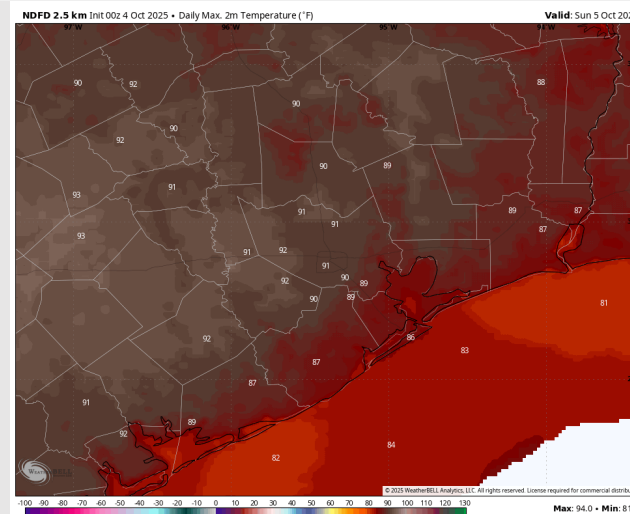
High Temps: **N of Morgan's Point:** High 80s. **S of Morgan's Point:** Mid 80s F.

Visibility: No visibility concerns Sunday.

Precip Image: 9 AM CT



Wind Speed:
10 AM CT



High Temps
Sunday

Houston Pilots: MON. 10/6/2025

Forecast Discussion

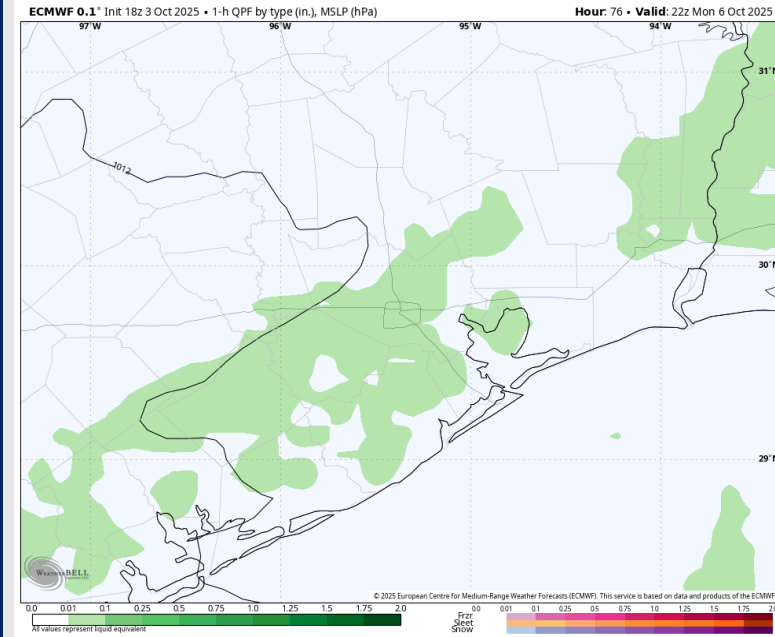
Precip: Hit/miss showers and storms possible for Stations S of 25/26 from 5 AM to 12 PM before the risk extends to all Stations. Precip risks then last through 9 PM. **Lightning and wind gusts of 20-25 kts possible with storms.**

Wind: Winds will be generally out of the E/SE Monday, becoming variable between 3 – 10 AM. **N of Morgan's Point:** Winds will be at 3 – 8 kts. **S of Morgan's Point:** Winds will be at 5 – 10 kts.

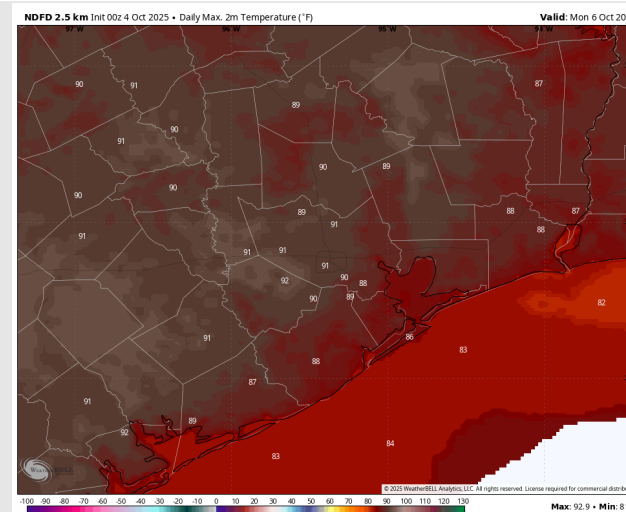
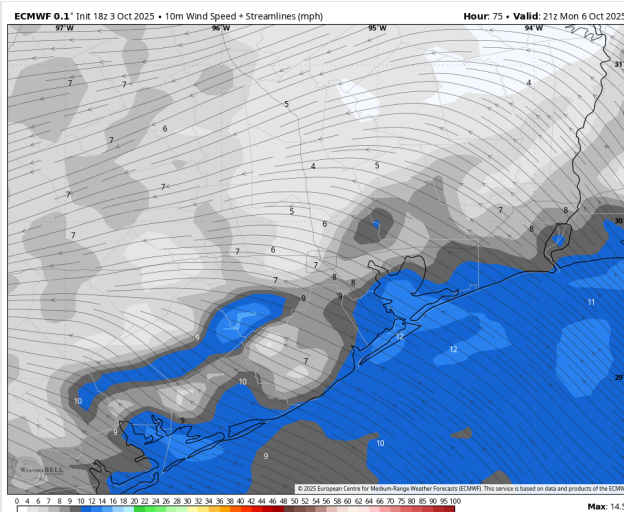
High Temps: **N of Morgan's Point:** Low 90s. **S of Morgan's Point:** High 80s F.

Visibility: No fog concerns Monday however visibilities can be briefly reduced under heavy downpours.

Precip Image: 5 PM CT



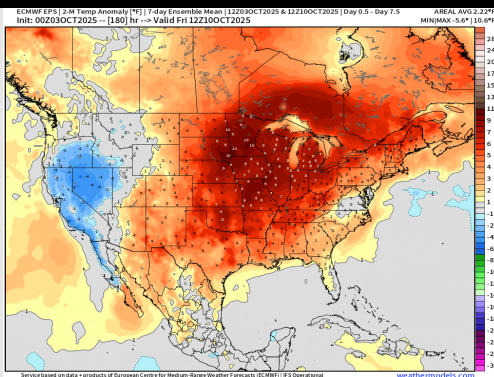
Wind Speed:
4 PM CT



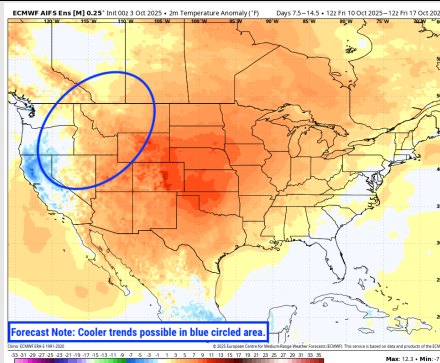
High Temps
Monday

Houston Pilots: 10/4/25

Next 7 Day Temperature Departure

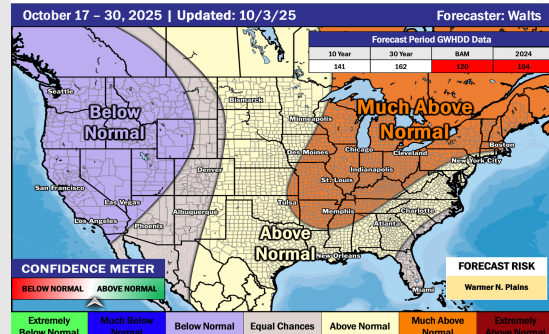


8-14 Day Temperature Departure

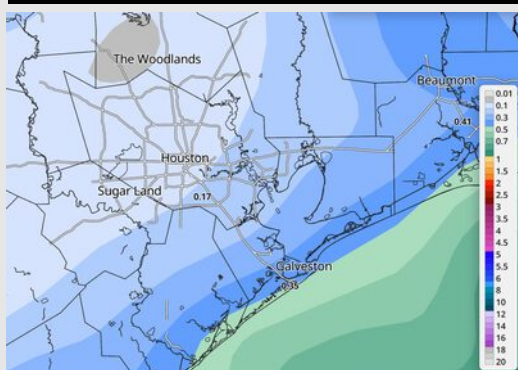


15-30 Day Temperature Departure

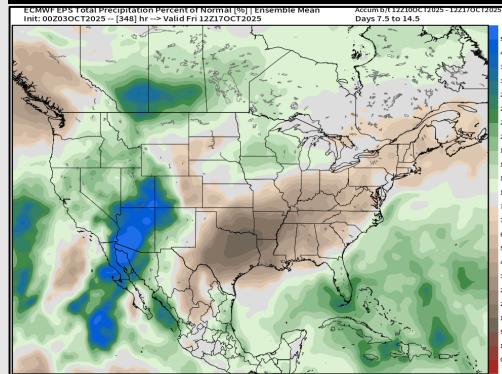
Week ¾ Temperature Outlook



Next 7 Day Total Precipitation

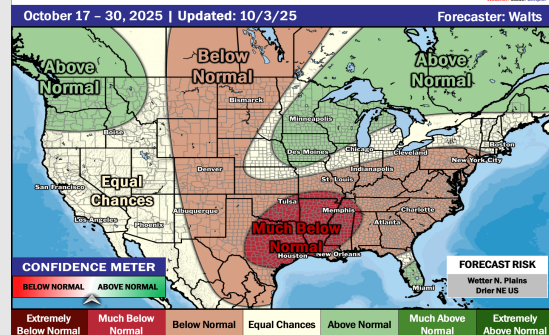


8-14 Day % of Average Precip.



15-30 Day % of Average Precip.

Week ¾ Precipitation Outlook



- Temps are expected to be above normal for the next 7 days with minor rain chances for the weekend and better coverage and chances arriving by the start of next week.
- Above normal temperatures and below normal rain chances are favored for days 8 - 14.
- Above normal temperatures are favored for mid to late October with much below normal rainfall chances.