

# Houston Pilots Forecast Package



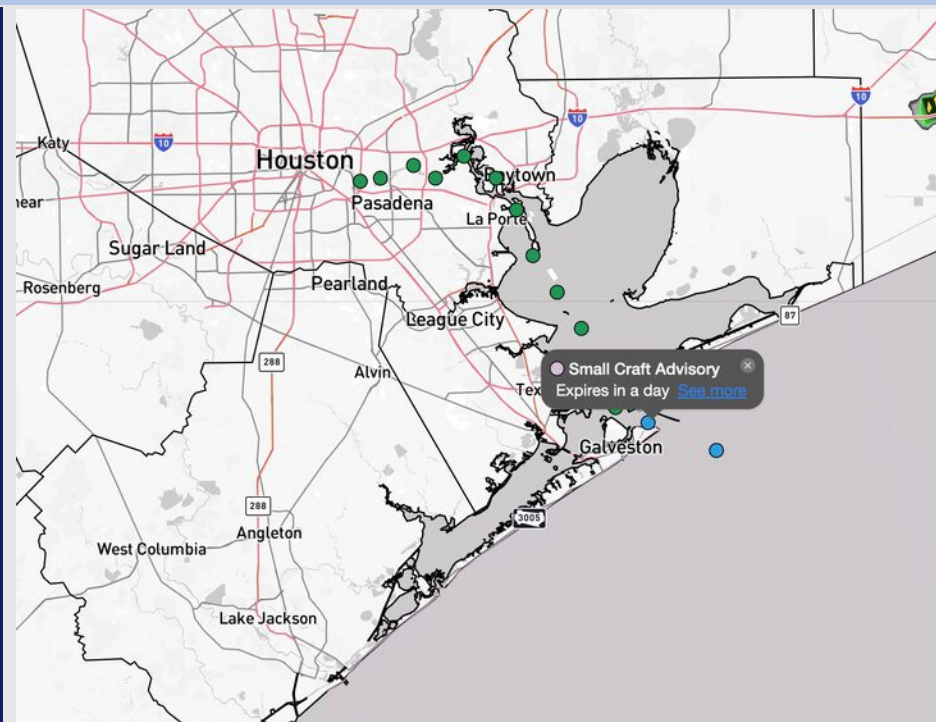
Updated: 1:50 PM CT

Friday, October 3, 2025

Forecaster: Sam Lang

## Weather Headlines

- A stray pop-up shower can be possible between 3PM – 10PM today, with a low-end risk of lightning.
- **Winds gusts between 20 – 25 kts will be possible over the next 72 hours.**
- Waves are expected to reach 3 – 5 FT from today at 7 PM through 7PM Sunday.



Current Radar: 1:50 PM CT

As always, please do not hesitate to reach out to us with any forecast questions at **(317)-560-8122**. Press **1** for forecast questions.

You can also access real-time forecast updates and 24/7 meteorological chat assistance on your **Clarity** app. Click [here](#) for login assistance.



# Wave Height Forecast Update

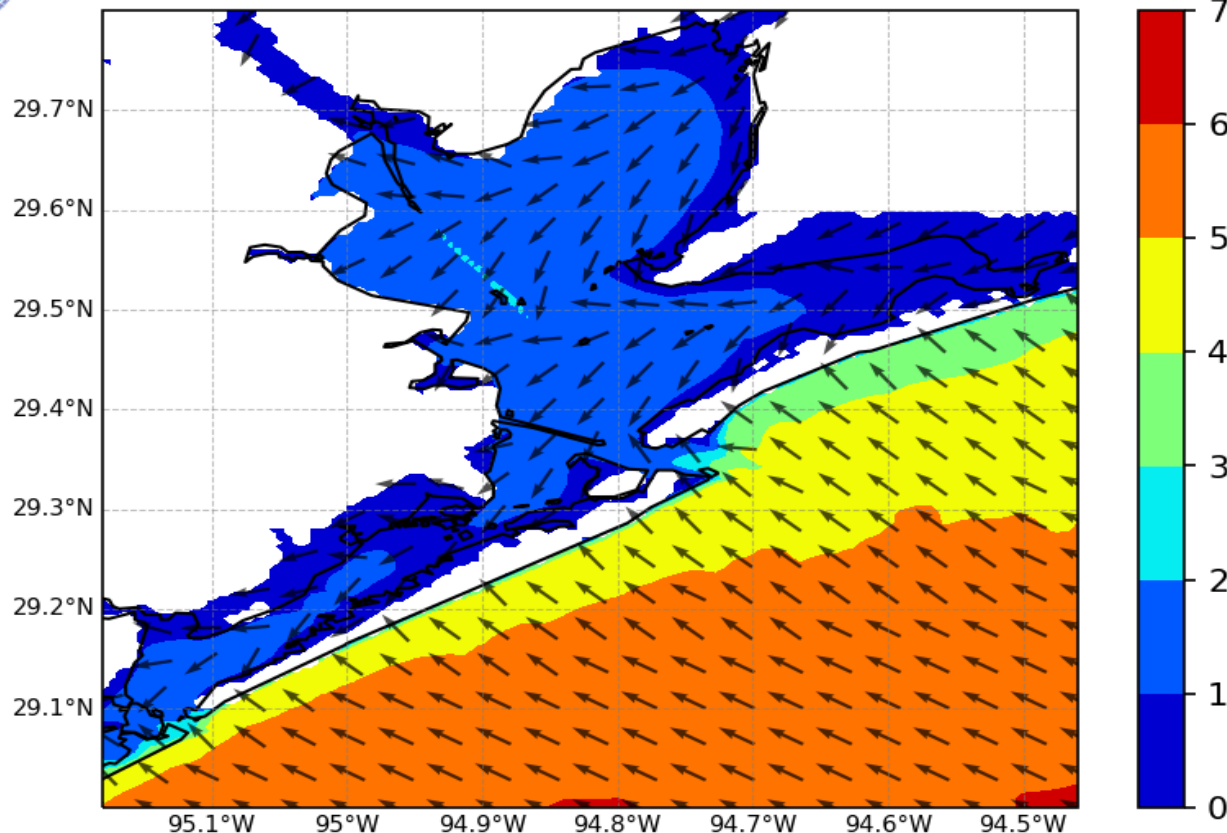


NWPS Significant

7 AM CT SUN

Wave Direction

Hour 48 (12Z05 OCT 2025)



Watching for a risk that waves get choppy in the Gulf Saturday morning, starting around 7 PM tonight and continuing until 7 PM SUN.

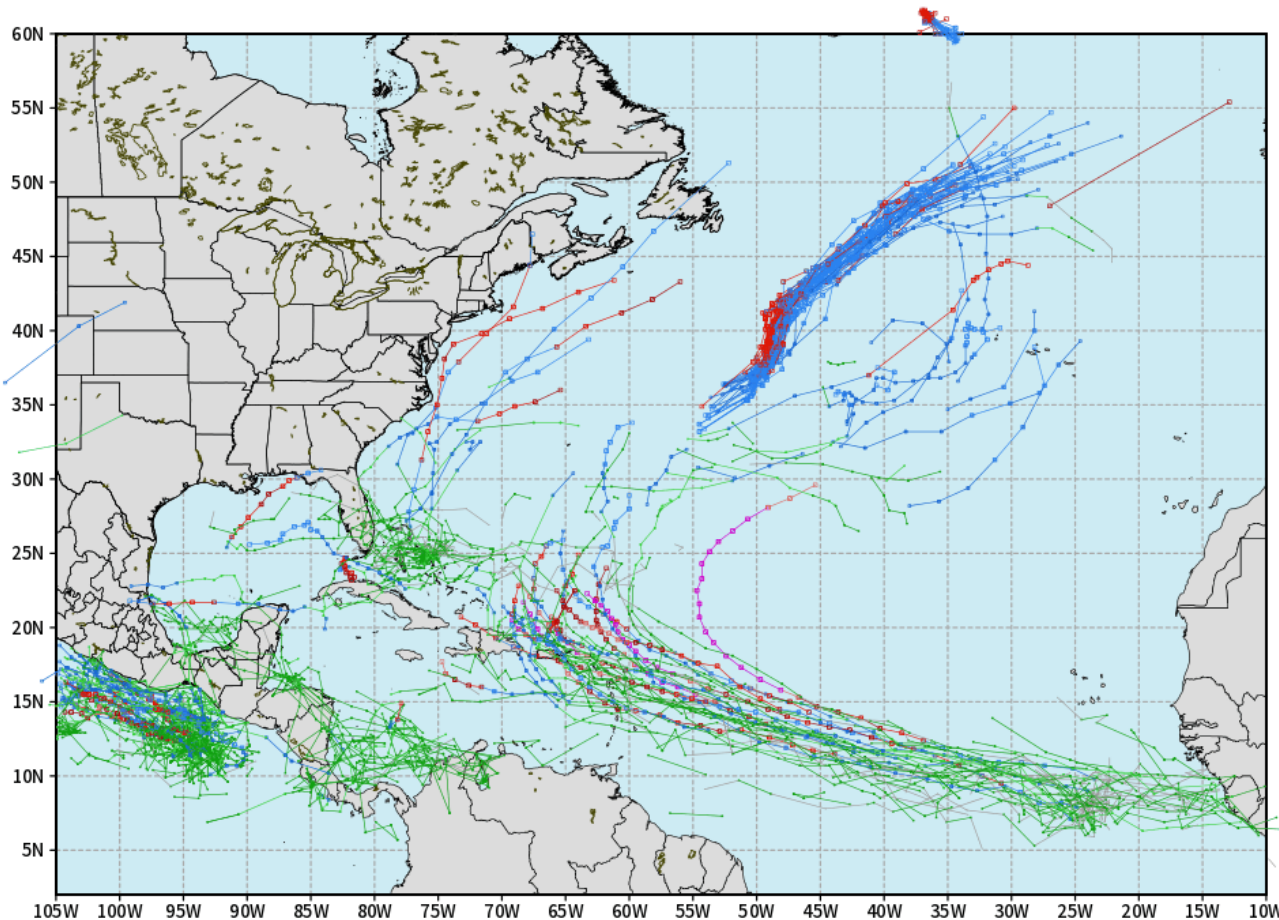
Wave heights will near 4ft at the Boarding Station with the peak for this risk being around 7AM SUN.

# Houston Pilots Tropical Update

## 10-Day Tropical Outlook

ECMWF ATLANTIC EPS Cyclone Locations --> Next [10-days]  
INIT: 00Z03OCT2025 --> UNTIL 00Z23OCT2025

o-o ENSEMBLE MEAN  
o-o 1000 - 1010 hPa  
o-o 980 - 999 hPa  
o-o 960 - 979 hPa  
o-o 950 - 959 hPa  
o-o < 950 hPa



[weathermodels.com](http://weathermodels.com)

A tropical wave has developed off the coast of Florida and is expected to move into the Gulf. No impacts are favored currently.

Hurricane Imelda is favored to stay in the Atlantic.

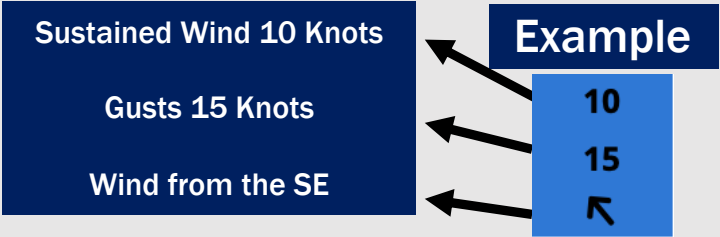
# Houston Pilots Visibility Chart (miles)



Visibility	Fri 3 pm	Fri 4 pm	Fri 5 pm	Fri 6 pm	Fri 7 pm	Fri 8 pm	Fri 9 pm	Fri 10 pm	Fri 11 pm	Sat 12 am	Sat 1 am	Sat 2 am	Sat 3 am	Sat 4 am	Sat 5 am	Sat 6 am	Sat 7 am	Sat 8 am	Sat 9 am	Sat 10 am	Sat 11 am	Sat 12 pm	Sat 1 pm	Sat 2 pm
Houston Pilots N - 610 Bridge	10	10	10	10	10	10	10	10	10	10	10	10	10	10	10	10	10	10	10	10	10	10	10	10
Houston Pilots M - Kinder 1	10	10	10	10	10	10	10	10	10	10	10	10	10	10	10	10	10	10	10	10	10	10	10	10
Houston Pilots L - Greens Bayou	10	10	10	10	10	10	10	10	10	10	10	10	10	10	10	10	10	10	10	10	10	10	10	10
Houston Pilots K - Shell Crude	10	10	10	10	10	10	10	10	10	10	10	10	10	10	10	10	10	10	10	10	10	10	10	10
Houston Pilots J - Lynchburg Ferries	10	10	10	10	10	10	10	10	10	10	10	10	10	10	10	10	10	10	10	10	10	10	10	10
Houston Pilots I - Exxon 3	10	10	10	10	10	10	10	10	10	10	10	10	10	10	10	10	10	10	10	10	10	10	10	10
Houston Pilots H - Morgans Point	10	10	10	10	10	10	10	10	10	10	10	10	10	10	10	10	10	10	10	10	10	10	10	10
Houston Pilots G - 75/76	10	10	10	10	10	10	10	10	10	10	10	10	10	10	10	10	10	10	10	10	10	10	10	10
Houston Pilots F - 63/64	10	10	10	10	10	10	10	10	10	10	10	10	10	10	10	10	10	10	10	10	10	10	10	10
Houston Pilots E - 51/52	10	10	10	10	10	10	10	10	10	10	10	10	10	10	10	10	10	10	10	10	10	10	10	10
Houston Pilots D - 37/38	10	10	10	10	10	10	10	10	10	10	10	10	10	10	10	10	10	10	10	10	10	10	10	10
Houston Pilots C - 25/26	10	10	10	10	10	10	10	10	10	10	10	10	10	10	10	10	10	10	10	10	10	10	10	10
Houston Pilots B - 11/12	10	10	10	10	10	10	10	10	10	10	10	10	10	10	10	10	10	10	10	10	10	10	10	10
Houston Pilots A - 1 & 2 Bravo	10	10	10	10	10	10	10	10	10	10	10	10	10	10	10	10	10	10	10	10	10	10	10	10

NOTE: This is automated data that may/may not agree with the official BAM thinking that’s found on the daily slides or special visibility report slides. This data should be used as a guide only

# Houston Pilots Wind Chart



Wind	Fri 3 pm	Fri 4 pm	Fri 5 pm	Fri 6 pm	Fri 7 pm	Fri 8 pm	Fri 9 pm	Fri 10 pm	Fri 11 pm	Sat 12 am	Sat 1 am	Sat 2 am	Sat 3 am	Sat 4 am	Sat 5 am	Sat 6 am	Sat 7 am	Sat 8 am	Sat 9 am	Sat 10 am	Sat 11 am	Sat 12 pm	Sat 1 pm	Sat 2 pm
Houston Pilots N - 610 Bridge	10	10	9	9	9	8	7	6	6	5	5	5	6	6	6	6	7	8	9	10	10	10	10	10
	20	21	20	18	17	15	14	12	10	10	9	9	10	10	12	12	13	14	16	17	18	21	20	20
	↙	↙	↙	↙	↙	↙	↙	↙	↙	↙	↙	↙	↙	↙	↙	↙	↙	↙	↙	↙	↙	↙	↙	↙
Houston Pilots M - Kinder 1	10	10	9	9	9	8	7	6	6	5	5	5	6	6	6	6	7	8	9	10	10	10	10	10
	20	21	20	18	17	15	14	12	10	10	9	9	10	10	12	12	13	14	16	18	18	20	20	20
	↙	↙	↙	↙	↙	↙	↙	↙	↙	↙	↙	↙	↙	↙	↙	↙	↙	↙	↙	↙	↙	↙	↙	↙
Houston Pilots L - Greens Bayou	10	10	9	9	8	8	7	6	6	5	5	5	6	6	6	6	7	8	9	9	10	10	10	10
	20	20	20	18	16	15	14	12	10	10	9	9	10	10	12	13	13	14	16	18	18	20	20	20
	↙	↙	↙	↙	↙	↙	↙	↙	↙	↙	↙	↙	↙	↙	↙	↙	↙	↙	↙	↙	↙	↙	↙	↙
Houston Pilots K - Shell Crude	10	10	10	9	8	8	7	6	6	6	5	5	6	6	6	6	7	8	9	10	10	10	10	10
	20	20	20	18	16	15	14	12	10	10	10	10	10	12	13	13	14	15	17	18	18	20	20	20
	↙	↙	↙	↙	↙	↙	↙	↙	↙	↙	↙	↙	↙	↙	↙	↙	↙	↙	↙	↙	↙	↙	↙	↙
Houston Pilots J - Lynchburg Ferries	10	10	9	9	8	7	6	6	5	5	5	5	5	5	6	6	6	7	8	9	10	10	10	10
	20	20	20	17	16	15	13	12	10	10	10	10	10	10	12	13	14	15	17	18	18	20	20	20
	↙	↙	↙	↙	↙	↙	↙	↙	↙	↙	↙	↙	↙	↙	↙	↙	↙	↙	↙	↙	↙	↙	↙	↙
Houston Pilots I - Exxon 3	13	13	13	13	12	10	10	10	10	10	10	10	10	12	12	13	13	13	13	13	13	13	13	13
	20	21	20	20	17	16	16	15	14	15	15	15	16	16	17	17	18	18	18	20	20	21	20	20
	↙	↙	↙	↙	↙	↙	↙	↙	↙	↙	↙	↙	↙	↙	↙	↙	↙	↙	↙	↙	↙	↙	↙	↙
Houston Pilots H - Morgans Point	13	13	13	13	12	10	10	10	10	10	10	10	10	12	13	13	13	13	13	14	13	13	13	13
	20	21	20	20	18	17	16	15	15	15	15	15	16	17	17	18	18	18	18	20	21	21	20	20
	↙	↙	↙	↙	↙	↙	↙	↙	↙	↙	↙	↙	↙	↙	↙	↙	↙	↙	↙	↙	↙	↙	↙	↙
Houston Pilots G - 75/76	13	13	13	13	13	13	13	13	12	12	13	13	13	13	14	15	15	15	15	15	15	15	15	14
	21	21	20	20	20	18	17	17	17	17	17	17	17	18	20	21	22	22	22	22	22	24	22	21
	↙	↙	↙	↙	↙	↙	↙	↙	↙	↙	↙	↙	↙	↙	↙	↙	↙	↙	↙	↙	↙	↙	↙	↙
Houston Pilots F - 63/64	13	13	13	13	13	13	13	13	12	13	13	13	13	13	14	15	15	15	15	15	15	15	15	14
	21	21	20	20	20	18	18	17	17	17	17	17	17	18	20	21	22	22	23	23	23	24	22	21
	↙	↙	↙	↙	↙	↙	↙	↙	↙	↙	↙	↙	↙	↙	↙	↙	↙	↙	↙	↙	↙	↙	↙	↙
Houston Pilots E - 51/52	14	15	14	14	13	13	13	13	13	13	13	13	13	14	14	15	15	16	16	16	16	15	15	15
	22	22	21	21	21	20	20	20	20	18	18	17	18	20	20	22	23	23	23	23	23	24	23	22
	↙	↙	↙	↙	↙	↙	↙	↙	↙	↙	↙	↙	↙	↙	↙	↙	↙	↙	↙	↙	↙	↙	↙	↙
Houston Pilots D - 37/38	15	15	14	14	14	14	14	14	14	14	14	13	14	14	15	15	16	16	17	17	16	16	15	15
	22	22	21	21	21	21	20	20	20	20	20	18	20	20	21	22	23	23	24	24	24	24	23	23
	↙	↙	↙	↙	↙	↙	↙	↙	↙	↙	↙	↙	↙	↙	↙	↙	↙	↙	↙	↙	↙	↙	↙	↙
Houston Pilots C - 25/26	15	15	15	15	14	14	14	14	13	13	13	13	13	14	14	15	15	16	17	17	16	16	16	15
	23	22	21	22	21	21	20	20	20	20	18	18	18	20	20	22	23	23	24	24	24	24	24	23
	↙	↙	↙	↙	↙	↙	↙	↙	↙	↙	↙	↙	↙	↙	↙	↙	↙	↙	↙	↙	↙	↙	↙	↙
Houston Pilots B - 11/12	15	15	14	14	14	13	13	13	12	12	12	12	12	12	13	13	13	14	15	15	15	15	15	15
	22	22	21	22	22	21	20	20	20	20	18	18	18	20	20	21	22	22	23	23	23	24	24	23
	↙	↙	↙	↙	↙	↙	↙	↙	↙	↙	↙	↙	↙	↙	↙	↙	↙	↙	↙	↙	↙	↙	↙	↙
Houston Pilots A - 1 & 2 Bravo	16	16	15	15	15	15	15	15	15	15	15	15	15	16	16	17	17	17	18	18	18	18	18	17
	24	23	23	23	23	22	22	23	22	23	22	21	22	23	23	25	26	25	26	28	26	26	26	25
	↙	↙	↙	↙	↙	↙	↙	↙	↙	↙	↙	↙	↙	↙	↙	↙	↙	↙	↙	↙	↙	↙	↙	↙

**NOTE:** This is automated data that may/may not agree with the official BAM thinking that's found on the daily slides.  
This data should be used as a guide only.



# Houston Pilots: FRI. 10/3/2025

## Forecast Discussion

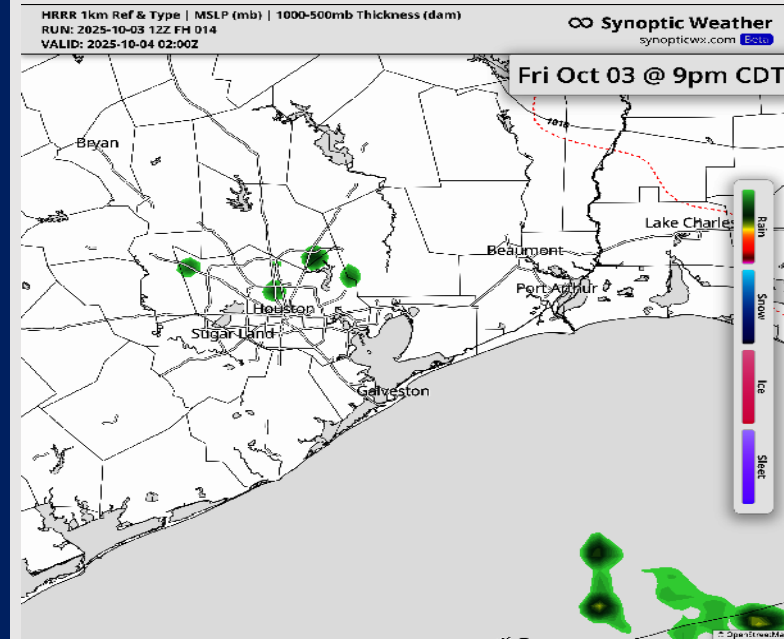
**Precip:** Mostly dry conditions favored today. A stray pop-up shower can be possible between 3PM – 10PM tonight. Lightning will be a low-end risk.

**Wind:** Winds will be generally out of the E today. **N of Morgan's Point:** Winds will be at 5 – 10 kts. **S of Morgan's Point:** Winds will be at 12 – 17 kts. **Wind gusts between 20 – 25 kts will be possible for ALL stations.**

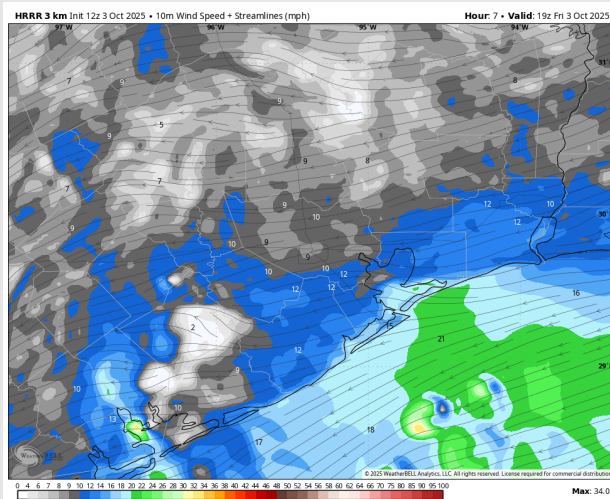
**Low Temps:** **N of Morgan's Point:** Low 70s. **S of Morgan's Point:** High 70s F.

**Visibility:** No visibility concerns today.

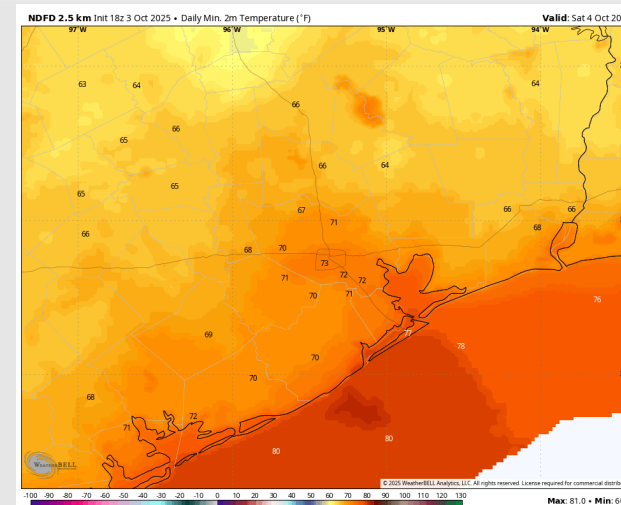
## Precip Image: 9 PM CT



**Wind Speed:**  
2 PM CT



**Low Temps**  
**SAT AM**



# Houston Pilots: SAT. 10/4/2025

## Forecast Discussion

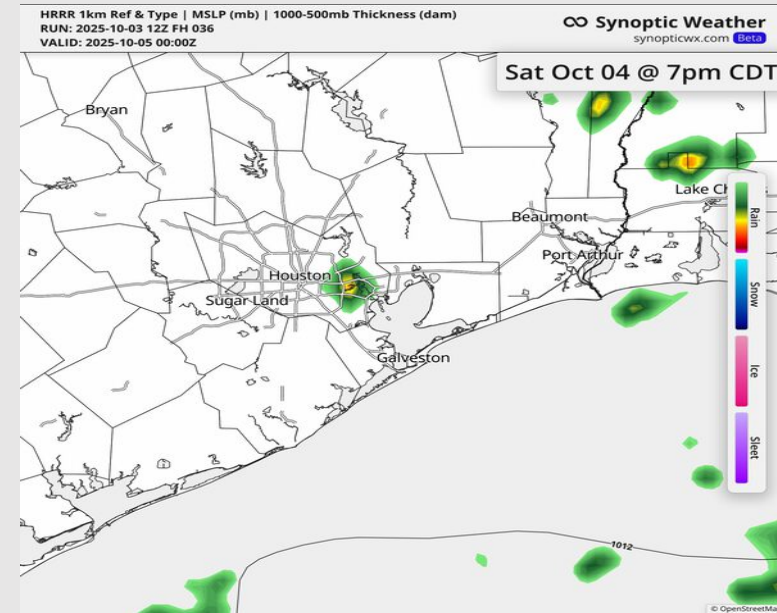
**Precip:** An isolated shower/storm will be possible Saturday from 5 - 9 PM. Lightning will be a risk with any pop up. Heaviest coverage will trend south of all Stations.

**Wind:** Winds will be out of the E/NE Saturday. **N of Morgan's Point:** Winds will be at 4 – 9 kts. **S of Morgan's Point:** Winds will be at 13 – 18 kts. **Wind gusts between 25 – 30 kts will be possible for stations S of Morgan's Point.**

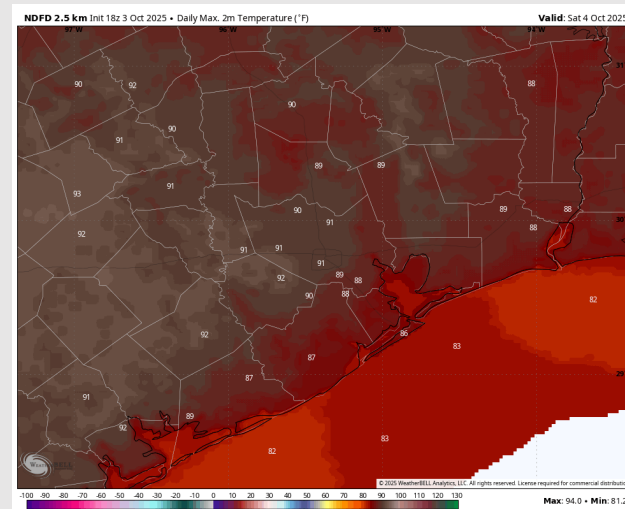
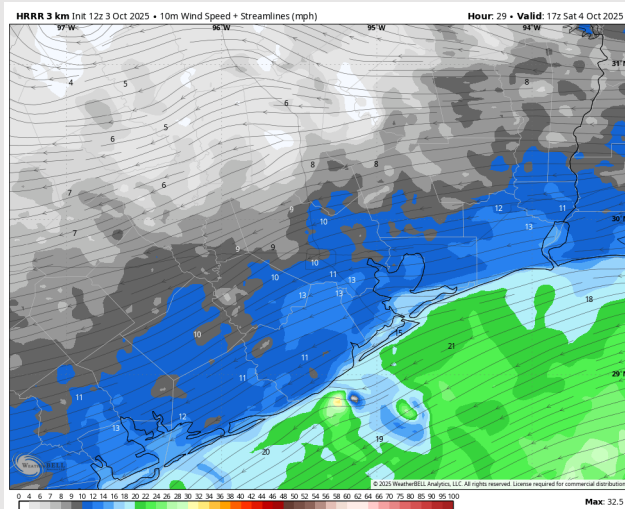
**High Temps:** **N of Morgan's Point:** High 80s F. **S of Morgan's Point:** Mid 80s F.

**Visibility:** No visibility concerns Saturday.

## Precip Image: 5 PM CT



Wind Speed:  
12 PM CT



High Temps  
Saturday

# Houston Pilots: SUN. 10/5/2025

## Forecast Discussion

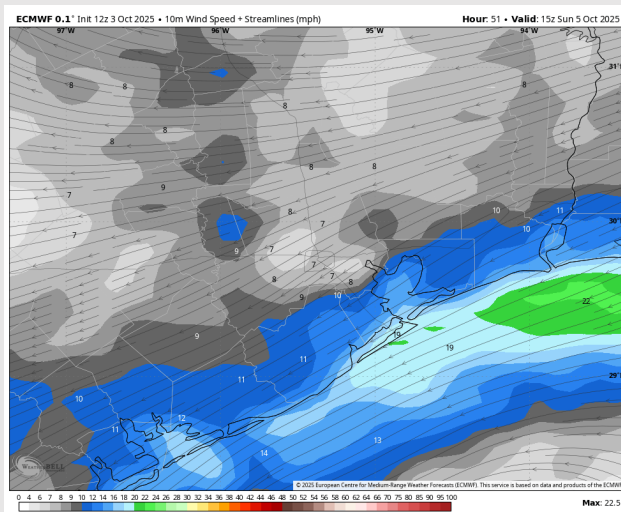
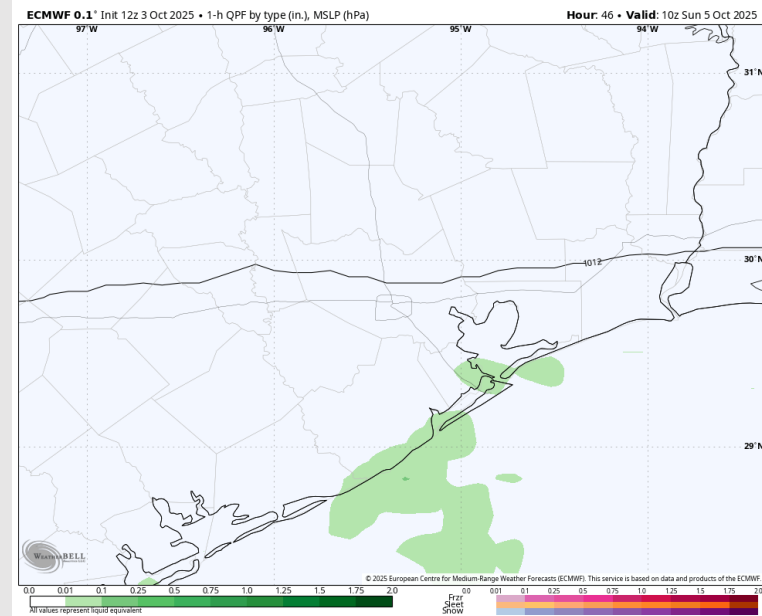
**Precip:** Isolated showers will be possible S of Morgan's Point from 3AM – 4PM Sunday.

**Wind:** Winds will be out of the E Sunday. **N of Morgan's Point:** Winds will be at 4 – 9 kts. **S of Morgan's Point:** Winds will be at 15 – 20 kts through 1 PM before decreasing to 10 – 15 kts the rest of the day. **Non-thunderstorm wind gusts of 20 – 25 kts will be possible for stations S of Morgan's Point.**

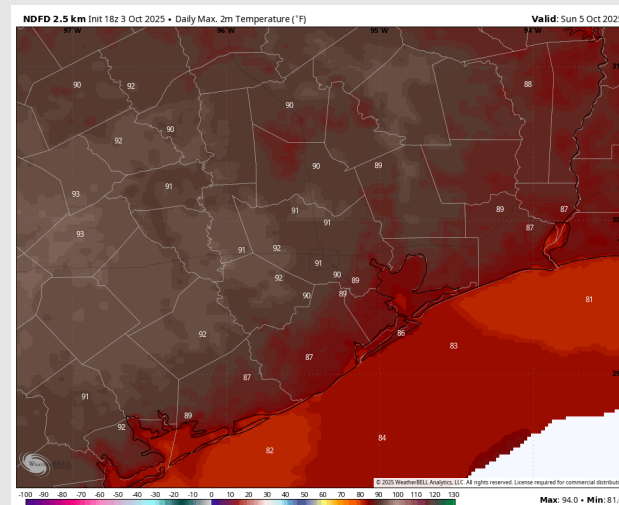
**High Temps:** **N of Morgan's Point:** High 80s. **S of Morgan's Point:** Mid 80s F.

**Visibility:** No visibility concerns Sunday.

## Precip Image: 5 AM CT



Wind Speed:  
10 AM CT

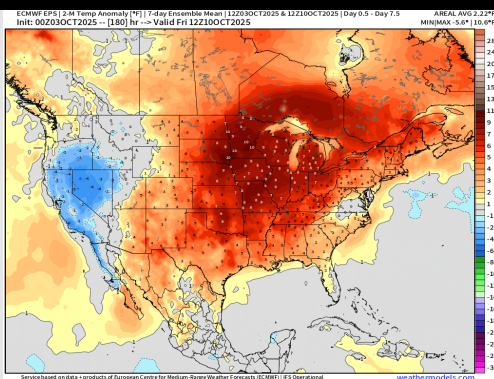


High Temps  
Sunday

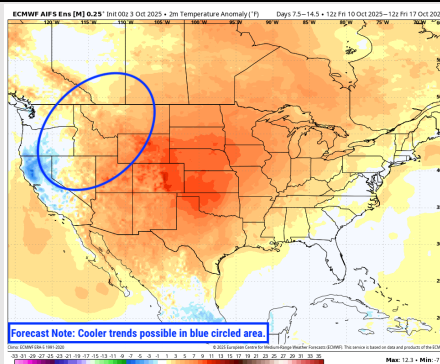


# Houston Pilots: 10/3/25

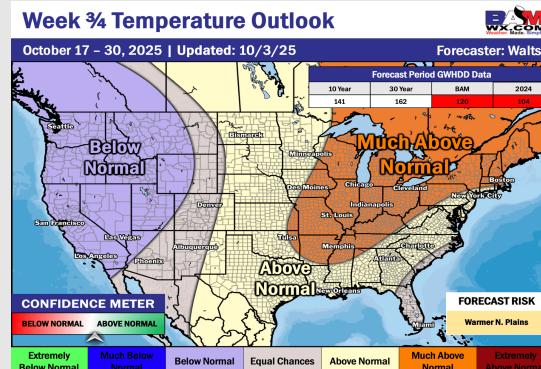
## Next 7 Day Temperature Departure



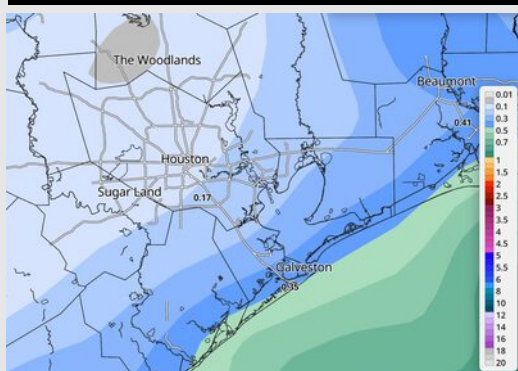
## 8-14 Day Temperature Departure



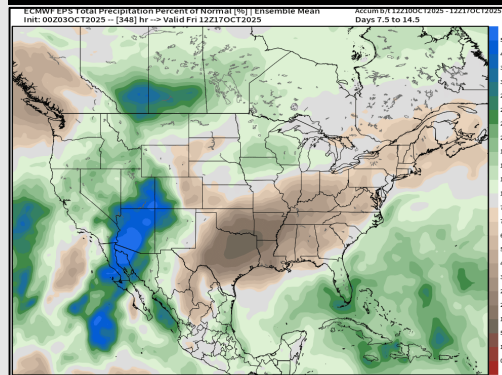
## 15-30 Day Temperature Departure



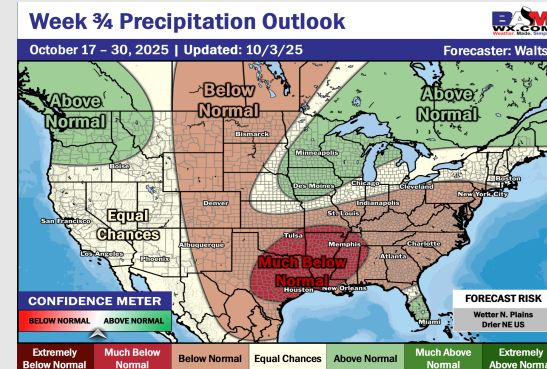
## Next 7 Day Total Precipitation



## 8-14 Day % of Average Precip.



## 15-30 Day % of Average Precip.



- Temps are expected to be above normal for the next 7 days with minor rain chances for the weekend and better coverage and chances arriving by the start of next week.
- Above normal temperatures and below normal rain chances are favored for days 8 - 14.
- Above normal temperatures are favored for mid to late October with much below normal rainfall chances.